



İSTANBUL SERBEST MUHASEBECİ MALİ MÜŞAVİRLER ODASI
İSTANBUL CHAMBER OF CERTIFIED PUBLIC ACCOUNTANTS

BAZI VERGİ KANUNLARINDA DEĞİŞİKLİKLER YAPILMIŞTIR.

17.07.2023

Değerli üyemiz,

7456 Sayılı “6/2/2023 TARİHİNDE MEYDANA GELEN DEPREMLERİN YOL AÇTIĞI EKONOMİK KAYIPLARIN TELAFİSİ İÇİN EK MOTORLU TAŞITLAR VERGİSİ İHDASI İLE BAZI KANUNLARDA VE 375 SAYILI KANUN HÜKMÜNDE KARARNAMEDE DEĞİŞİKLİK YAPILMASI HAKKINDA KANUN” 15.07.2023 Tarih ve 32249 Sayılı Resmî Gazetede yayımlanmıştır.

“Torba” Kanun ile yapılan düzenlemeler de bazı vergi kanunları başta olmak üzere 16 ayrı kanunda değişiklikler yapılmıştır.

- Ek motorlu taşıtlar vergisi ihdas edilmesi,
- GEKAP oran ve miktarlarının artırılması için Cumhurbaşkanına yeni yetki verilmesi,
- Taşınmaz satış kazançlarında uygulanan kurumlar vergisi ve katma değer vergisi istisnasının kaldırılması,
- Kurumlar vergisi oranının 5 puan artırılması
- İhracattan elde edilen kazançlara uygulanan 1 puanlık indirimin 5 puana çıkartılması,
- Taşınmazların kısmi bölünmeye konu edilmesine son verilmesi,
- Özel tüketim vergisi tutarlarının belirlenmesinde Cumhurbaşkanı yetkilerinin yeniden düzenlenmiştir.
- Konut kira artışlarında uygulanan %25 oranı 01/07/2024 tarihine kadar uzatılmıştır.

Kanunun açıklanması ile ilgili olarak bu çalışma için Sayın, SMMM Metin BAŞER’e, teşekkür ederim

Çalışmalarınızda kolaylıklar dilerim.

Saygılarımla,

Erol DEMİREL
Başkan

1)- EK MOTORLU TAŞITLAR VERGİSİ ALINACAKTIR.

7456 Sayılı Kanun 1. Maddesi ile, Motorlu Taşıtlar Vergisi Kanununun 5 inci, 6 ncı ve geçici 8 inci maddelerinde yer alan;

(I) ve (I/A) sayılı tarifelerde yazılı otomobil, arazi taşıtı, kaptıkaçtı ve benzerleri ile motosikletler

(II) sayılı tarifede yazılı motorlu kara taşıtları (Minibüs, Panel van, Otobüs, Kamyonet gibi),

(IV) sayılı tarifede bulunan Uçak ve helikopterler

ve bu Kanunun yayımlandığı tarihte kayıt ve tescilli olan taşıtlar ile 31/12/2023 tarihine kadar ilk defa kayıt ve tescil edilecek olan taşıtlardan, bir defaya mahsus olmak üzere, 2023 yılında tahakkuk ettirilen motorlu taşıtlar vergisi tutarı kadar ek motorlu taşıtlar vergisi alınacaktır..

Ek motorlu taşıtlar vergisi, birinci taksiti bu Kanunun yayımlandığı ayı izleyen ayın sonuna (Ağustos ayı sonu) kadar, ikinci taksiti 2023 yılının Kasım ayı sonuna kadar olmak üzere iki eşit taksitte ödenecektir.

Ek motorlu taşıtlar vergisinin, bu Kanunun yayımı tarihi (15 /07/ 2023) itibarıyla 197 sayılı Kanun kapsamında motorlu taşıtlar vergisi mükellefi olan gerçek ve tüzel kişiler adına bu Kanunun yayımı tarihinde; bu Kanunun yayımı tarihinden 31/12/2023 tarihine kadar ilgili sicillere ilk defa kayıt ve tescil edilen taşıtların sahibi olan gerçek ve tüzel kişiler için ise kayıt ve tescilin yapıldığı tarihte tahakkuk ettirileceği ve tebliğ edilmiş sayılacaktır.

Ayrıca maddede, söz konusu verginin ödeme şekli ve zamanı düzenlenirken, 197 sayılı Kanunun 4 üncü maddesinde yer alan istisnalar ek motorlu taşıtlar vergisi bakımından da geçerli kılınmakta ve 6/2/2023 tarihinde Kahramanmaraş İlinde meydana gelen depremler nedeniyle Hazine ve Maliye Bakanlığınca mücbir sebep ilan edilen yerlerde; deprem tarihi itibarıyla kayıt ve tescilli olan taşıtlar, deprem nedeniyle yıkılan veya ağır ya da orta hasarlı hale gelen binaların maliklerine ait taşıtlar, depremlerde ağır hasar görerek kullanılamaz duruma gelen taşıtlar ile deprem nedeniyle eşi veya birinci derece kan hısımlarından birini kaybeden mükelleflere ait taşıtlar da ek motorlu taşıtlar vergisinden istisna edilmektedir.

Ek motorlu taşıtlar vergisi ile ilgili olarak maddede hüküm bulunmayan hallerde 197 sayılı Kanun hükümlerinin uygulanacağı düzenlenmekte ve maddenin uygulanmasına ilişkin usul ve esaslar belirleme hususunda Hazine ve Maliye Bakanlığına yetki verilmektedir.

2) CUMHURBAŞKANINA, (GEKAP) GERİ KAZANIM KATILIM PAYI TUTARLARININ 2 KATINA ÇIKARILABİLMESİNE İLİŞKİN YETKİ VERİLMİŞTİR.

7456 Sayılı Kanun 6. Maddesi ile 2872 sayılı Kanuna ekli (1) sayılı listede yer alan Geri kazanım katılım payları (Poşet ve diğerleri) tutarlarının iki katına kadar artırılması veya yarısına kadar indirilmesi konusunda Cumhurbaşkanına yetki verilmiştir.

4)- KURUMLARIN AKTİFLERİNDE BULUNAN GAYRİMENKULLERİN SATIŞINDA UYGULANAN KDV İSTİSNASI KALDIRILMIŞTIR

7456 Sayılı Kanun 7. Maddesi ile Kurumların aktifinde yer alan ve en az iki tam yıl süreyle elde bulundurulmuş taşınmazların satışı suretiyle gerçekleşen devir ve teslimlerde KDVK nun 17/4-r maddesinde bulunan KDV istisnası kaldırılmıştır.

15/07/2023 DEN ÖNCE AKTİF DE BULUNAN GAYRİMENKULLERİN SATIŞI İÇİN İSTİSNA DEVAM ETMEKTEDİR

Bu düzenlemeye ilaveten, yine **bu Kanunun 8 . Maddesi** ile KDVK' na eklenen **Geçici 43. Madde** ile bu maddenin yürürlüğe girdiği tarihten önce (15/07/2023 den önce) kurumların aktifinde yer alan ve en az iki tam yıl süreyle elde bulundurulmuş taşınmazların satışı suretiyle gerçekleşen devir ve teslimlerde KDV istisnası uygulanmaya devam edilecektir.

5)- KAMU KURUMU NİTELİĞİNDEKİ MESLEK KURULUŞLARININ DEPREM BÖLGESİNDEKİ KİŞİLERE BAĞIŞLAYACAKLARI KONUTLARIN İNŞASI İÇİN YAPILAN TESLİMLER İÇİN KDV İSTİSNASI UYGULANACAKTIR.

7456 Sayılı Kanun 9. Maddesi ile KDVK' na eklenen **Geçici 44. Madde** ile Afet bölgesi olarak kabul edilen yerlerde, Afet ve Acil Durum Yönetimi Başkanlığı ile imzalanan protokol kapsamında afetzedelere bağışlanacak konutların inşası dolayısıyla kamu kurumu niteliğindeki meslek kuruluşlarına yapılan teslim ve hizmetler, 31/12/2024 tarihine kadar katma değer vergisinden istisna edilmiştir.

Bu kapsamda yapılan teslim ve hizmetler nedeniyle yüklenilen vergiler, vergiye tabi işlemler üzerinden hesaplanan vergiden indirilir. İndirim yoluyla telafi edilemeyen vergiler bu Kanunun 32'nci maddesi hükmü uyarınca istisna kapsamında işlem yapan mükellefin talebi üzerine iade edilir.

6) ÖTV KANUNUNA EKLİ (I) SAYILI LİSTEDE YER ALAN MALLARIN MAKTU VERGİ TUTARLARININ ARTIRIMINA İLİŞKİN CUMHURBAŞKANI'NIN YETKİLERİ ARTIRILMIŞTIR.

7456 Sayılı Kanun 12. Maddesi ile Özel Tüketim Vergisi Kanununa ekli (I) sayılı listede yer alan malların (**1 SAYILI LİSTEDE AKARYAKIT ÜRÜNLERİ YER ALMAKTADIR.**) vergi tutarlarını artırımına ilişkin Cumhurbaşkanına verilen yetki değiştirilmektedir.

Buna göre, Cumhurbaşkanı (I) sayılı listede yer alan maktu vergi tutarlarını, her bir mal itibarıyla söz konusu listede yer alan veya yeniden belirlenmiş sayılan en yüksek vergi tutarının **beş katma kadar artırmaya**, sınıra kadar indirmeye, bu sınırlar içinde mal cinsleri, özellikleri, kullanım yerleri veya ithalatın şekline göre farklı tutarlar tespit etmeye yetkili kılınmaktadır.

7)- KURUMLARIN GAYRİMENKUL SATIŞINDAN ELDE ETTİKLERİ KAZANÇLARA YÖNELİK %50 ORANLI KURUMLAR VERGİSİ İSTİSNASI KALDIRILMIŞTIR

Bilindiği üzere, Kurumlar Vergisi Kanununun 5/1-(e) bendi uyarınca, kurumların en az iki tam yıl süreyle aktiflerinde yer alan taşınmazların satışından doğan kazançların %50'lik kısmı kurumlar vergisinden istisna uygulanmıştır.

7456 Sayılı Kanun 19. Maddesi ile kurumların aktifinde en az iki tam yıl süreyle bulunan taşınmazların satışı suretiyle gerçekleşen devir ve teslimlerine yönelik istisna uygulaması kaldırılmaktadır.

Yine **bu Kanun 22 inci maddesi** ile Kurumlar Vergisi Kanuna eklenen **Geçici 16. Maddesi** ile söz konusu düzenlemenin yürürlüğe girdiği tarihten önce (15/07/2023 önce) kurumların aktifinde yer alan taşınmazlar için bu maddenin yürürlüğe girdiği tarihten itibaren satışlarında, 5520 sayılı Kanunun 5/1-(e) bendinde yer alan **%50 istisna oranı %25 olarak uygulanacaktır.**

8) -KURUMLARIN AKTİFLERİNDE YER ALAN TAŞINMAZLARIN DEVRİ KISMİ BÖLÜNME KAPSAMINDAN ÇIKARILMIŞTIR.

7456 Sayılı Kanun 20. Maddesi ile "taşınmazlar" 1 Ocak 2024 tarihinden itibaren KVK'nun 19. maddesinin 3. fıkrası (b) bendi uyarınca yapılacak kısmi bölünme işlemleri kapsamından çıkarılmıştır.

Getirilen deęişlikle 1 Ocak 2024 tarihinden itibaren sadece iřtirak hisseleri ile hizmet iřletmeleri KVK'nunda öngörülen kořullar kapsamında kısmi bölünmeye konu edilebilecektir.

Düzenlemenin yürürlük tarihi 1 Ocak 2024 olarak belirlendięinden, taşınmazların 1 Ocak 2024 tarihine kadar deęişlik öncesi KVK hükümlerine göre kısmi bölünmeye konu edilmeleri mümkündür.

Kurumların Dięer Yatırım Fonlarından Elde Ettikleri Gelirlere Yönelik Sağlanan İstisna Kaldırıldı.

Yapılan bir dięer deęişlik ise kurumların, **giriřim sermayesi yatırım fonu katılma payları ile giriřim sermayesi yatırım ortaklıklarının hisse senetlerinden elde edilen gelirlere sağlanan istisna hariç olmak üzere dięer yatırım fonlarından elde ettikleri gelirlere yönelik sağlanan istisnanın kaldırılmasıdır.**

Bu düzenleme, **15.0772023** tarihten itibaren iktisap edilen yatırım fonu katılma payları için uygulanmak üzere yürürlüğe girmiřtir.

8)- KURUMLAR VERGİSİ ORANI ARTIRILMIŐTIR.

5520 sayılı Kurumlar Vergisi Kanununun 32'nci maddesinin birinci fıkrasında (2023 yılı ve izleyen vergilendirme dönemleri kurum kazançlarına uygulanmak üzere) "Kurumlar vergisi, kurum kazancı üzerinden %20 oranında alınır. řu kadar ki bankalar, 6361 sayılı Kanun kapsamındaki řirketler, elektronik ödeme ve para kuruluşları, yetkili döviz müesseseleri, varlık yönetim řirketleri, sermaye piyasası kurumları ile sigorta ve reasürans řirketleri ve emeklilik řirketlerinin kurum kazançları üzerinden kurumlar vergisi %25 oranında alınır." hükmü yer almaktadır.

7456 Sayılı Kanun 21. Maddesi ile, Kurumlar Vergisi **oranı %25** olarak uygulanacaktır. Söz konusu oranın; bankalar, 21/11/2012 tarihli ve 6361 sayılı Finansal Kiralama, Faktöring, Finansman ve Tasarruf Finansman řirketleri Kanunu kapsamındaki řirketler, elektronik ödeme ve para kuruluşları, yetkili döviz müesseseleri, varlık yönetim řirketleri, sermaye piyasası kurumları ile sigorta ve reasürans řirketleri ve emeklilik řirketlerinin kurum kazançları için **%30** şeklinde uygulanacaktır.

Dięer taraftan, maddede yapılması öngörülen bir dięer deęişlik ile **ihracat yapan** kurumların münhasıran **ihracattan elde ettikleri kazançlarına 1 puan** indirimli olarak uygulanmakta olan **kurumlar vergisi oranının, 5 puan indirimli olarak uygulanacaktır.**

Bu düzenleme, 01/10/2023 tarihinden itibaren verilmesi gereken beyannamelerden başlamak üzere; kurumların 2023 yılı ve izleyen vergilendirme dönemlerinde elde edilen kazançlarına, özel hesap dönemine tabi olan kurumların ise 2023 takvim yılında başlayan özel hesap dönemi ve izleyen vergilendirme dönemlerinde elde edilen kazançlarına uygulanacaktır.

2023/2. Dönem Kurum Geçici vergi beyannamesinde uygulanacak Kurumlar Vergisi %20 dir. Ayrıca; 2023/2. Dönem için Mükelleflerin, ihracattan elde ettikleri kazançları için 1 puan indirim uygulanacaktır. **%5 indirim 2023/3. dönem den itibaren uygulanacaktır.**

Dięer taraftan İmalatçılar için uygulanan 1 puanlık indirim deęişmemiřtir.

9)- KONUT KİRALARINDA KİRA ARTIŐ ORANI %25 OLARAK UYGULANACAKTIR.

7456 Sayılı Kanun 23. Maddesi ile 6098 Sayılı Borçlar Kanunu'na eklenen Geçici 2. madde ile **02.07.2023 – 01.07.2024** Tarihleri arasında konut kiralalarına en fazla **%25** oranında zam yapılabilecektir.

KANUN

**6/2/2023 TARİHİNDE MEYDANA GELEN DEPREMLERİN YOL AÇTIĞI
EKONOMİK KAYIPLARIN TELAFİSİ İÇİN EK MOTORLU TAŞITLAR VERGİSİ
İHDASI İLE BAZI KANUNLARDA VE 375 SAYILI KANUN HÜKMÜNDE
KARARNAMEDE DEĞİŞİKLİK YAPILMASI HAKKINDA KANUN**

Kanun No. 7456

Kabul Tarihi: 14/7/2023

Ek motorlu taşıtlar vergisi

MADDE 1- (1) 18/2/1963 tarihli ve 197 sayılı Motorlu Taşıtlar Vergisi Kanununun 5 inci, 6 ncı ve geçici 8 inci maddelerinde yer alan (I), (I/A), (II) ve (IV) sayılı tarifelere göre vergiye tabi olan ve bu Kanunun yayımı tarihinde ilgili sicilde kayıt ve tescilli bulunan taşıtlar ile bu Kanunun yayımı tarihinden 31/12/2023 tarihine kadar ilgili sicillere ilk defa kayıt ve tescil edilecek olan taşıtlar, bir defaya mahsus olmak üzere, 2023 yılı için tahakkuk ettirilen motorlu taşıtlar vergisi tutarı kadar ek motorlu taşıtlar vergisine tabidir.

(2) Ek motorlu taşıtlar vergisi, taşıtların kayıt ve tescilinin yapıldığı yerin vergi dairesi tarafından bu Kanunun yayımı tarihinde, bu tarihten 31/12/2023 tarihine kadar ilgili sicillere ilk defa kayıt ve tescil edilecek olan taşıtlar için kayıt ve tescilin yapıldığı tarihte tahakkuk ettirilmiş ve tebliğ edilmiş sayılır.

(3) Ek motorlu taşıtlar vergisinin mükellefi, bu Kanunun yayımı tarihi itibarıyla 197 sayılı Kanun kapsamında motorlu taşıtlar vergisi mükellefi olanlar ile bu Kanunun yayımı tarihinden 31/12/2023 tarihine kadar ilgili sicillere ilk defa kayıt ve tescil edilen taşıtların sahibi olan gerçek ve tüzel kişilerdir.

(4) 197 sayılı Kanunun 4 üncü maddesinde yer alan istisnalar, ek motorlu taşıtlar vergisi için de uygulanır. 6/2/2023 tarihinde Kahramanmaraş ilinde meydana gelen depremler nedeniyle Hazine ve Maliye Bakanlığınca 4/1/1961 tarihli ve 213 sayılı Vergi Usul Kanununun 15 inci maddesi kapsamında müebir sebep hâli ilan edilen yerlerde; deprem tarihi itibarıyla kayıt ve tescilli olan taşıtlar, deprem nedeniyle yıkılan veya ağır ya da orta hasarlı hâle gelen binaların maliklerine ait taşıtlar, depremlerde ağır hasar görenek kullanılamaz duruma gelen taşıtlar ile deprem nedeniyle eşi veya birinci derece kan hısımlarından birini kaybeden mükelleflere ait taşıtlar ek motorlu taşıtlar vergisinden müstesnadır.

(5) Bu Kanunun yayımlandığı tarihte ilgili sicillere kayıt ve tescil edilmiş olan taşıtlara ilişkin ek motorlu taşıtlar vergisi, birinci taksiti bu Kanunun yayımlandığı ayı izleyen ayın sonuna kadar, ikinci taksiti 2023 yılının Kasım ayı sonuna kadar olmak üzere iki eşit taksitte; bu Kanunun yayımı tarihi ile 31/12/2023 tarihleri arasında ilgili sicillere ilk defa kayıt ve tescil edilecek olan taşıtlara ilişkin ek motorlu taşıtlar vergisi ise bu taşıtların motorlu taşıtlar vergisi ile birlikte peşin olarak ödenir.

(6) 197 sayılı Kanunun 13 üncü maddesi hükümleri ek motorlu taşıtlar vergisi hakkında da uygulanır. Ek motorlu taşıtlar vergisi ödenmeden, trafikten çekilme, hurdaya çıkarma ve yurt dışına çıkarma nedeniyle tescil kaydı kapatma işlemi yapılamaz.

(7) Bu maddeye göre tahsil edilen ek motorlu taşıtlar vergisi genel bütçe geliri olarak kaydedilir ve 2/7/2008 tarihli ve 5779 sayılı İl Özel İdarelerine ve Belediyelere Genel Bütçe

Vergi Gelirlerinden Pay Verilmesi Hakkında Kanun ile diğer kanunlara göre mahalli idarelere verilecek payların hesabında dikkate alınmaz.

(8) Ek motorlu taşıtlar vergisine ilişkin olarak bu maddede hüküm bulunmayan hâllerde, 197 sayılı Kanun hükümleri uygulanır.

(9) Bu maddenin uygulanmasına ilişkin usul ve esasları belirlemeye Hazine ve Maliye Bakanlığı yetkilidir.

MADDE 2- 8/6/1949 tarihli ve 5434 sayılı Türkiye Cumhuriyeti Emekli Sandığı Kanununa aşağıdaki ek madde eklenmiştir.

“EK MADDE 86- Bu Kanuna göre emekli, adi malullük, vazife malullüğü aylığı ile dul ve yetim aylığı bağlananlara, ödenen aylıklar ve bu Kanunun ek 81 ve ek 85 inci maddeleri uyarınca yapılan ek ödemeler hariç aylıkları ile birlikte her ay itibarıyla yapılan ödemeler toplamının %6,34’ü oranında ilave ödeme yapılır.

Bu ödeme Sosyal Güvenlik Kurumu tarafından ödenmesini izleyen iki ay içinde faturası karşılığında Hazineden tahsil edilir.

Bu madde uyarınca yapılacak ödeme, 8/2/2006 tarihli ve 5454 sayılı Kanunun 1 inci maddesi uyarınca yapılacak ek ödemenin matrahına dahil edilmez.

Yukarıdaki hükümler 31/5/2006 tarihli ve 5510 sayılı Kanunun 4 üncü maddesinin birinci fıkrasının (c) bendi kapsamındaki sigortalılar ile hak sahipleri hakkında ilgisine göre uygulanır.”

MADDE 3- 15/5/1959 tarihli ve 7269 sayılı Umumi Hayata Müessir Afetler Dolayısıyla Alınacak Tedbirlerle Yapılacak Yardımlara Dair Kanuna aşağıdaki geçici madde eklenmiştir.

“GEÇİCİ MADDE 27- 6/2/2023 tarihinde meydana gelen depremler nedeniyle genel hayata etkili afet bölgesi olarak kabul edilen yerlerde bu Kanundan faydalanmak suretiyle inşaat kredisi verilmesini ya da bina yaptırılmasını isteyenlerin hak sahipliği başvurusunun yapılacağına dair duyuru, mahallinde mülki idare amirliğince ve Afet ve Acil Durum Yönetimi Başkanlığı resmi internet sitesinde ilan edilir. Duyuruda, ilan tarihinden itibaren iki ay içinde mahallinde mülki idare amirliklerine veya Afet ve Acil Durum Yönetimi Başkanlığınca belirlenen başvuru merkezlerine yazılı olarak ya da e-Devlet Kapısı üzerinden başvuru yapılabileceği belirtilir. Afet ve Acil Durum Yönetimi Başkanlığı gerektiğinde başvurular için en fazla bir ay ek süre verebilir. Başvuru sonuçları, mahallinde mülki idare amirliğince, Afet ve Acil Durum Yönetimi Başkanlığı resmi internet sitesinde ve e-Devlet Kapısı üzerinden ilan edilir. Bu fıkra uyarınca yapılacak ilanlar, 11/2/1959 tarihli ve 7201 sayılı Tebligat Kanunu hükümlerine göre yapılmış tebligat yerine geçer. Hak sahibi kabul edilmeyenler, onbeş gün içinde mahallinde mülki idare amirliklerine veya Afet ve Acil Durum Yönetimi Başkanlığı tarafından belirlenen başvuru merkezlerine yazılı olarak ya da e-Devlet Kapısı üzerinden itiraz edebilirler.

6/2/2023 tarihinde meydana gelen depremler nedeniyle genel hayata etkili afet bölgesi olarak kabul edilen yerlerde Çevre, Şehircilik ve İklim Değişikliği Bakanlığı fen heyetleri tarafından tespit edilmiş olan yıkık veya ağır hasarlı konut, işyeri ve ahır sahibi afetzedeler için bu Kanun hükümleri gereğince hak sahibi olmak ve borçlandırmaları yapılmak kaydıyla konut, işyeri, ahır ve her türlü altyapı ve sosyal donatıların inşası veya kredi desteği sağlanmasına ilişkin olarak 29 uncu maddenin sekizinci fıkrasında belirtilen hususlar aranmaksızın işlem

yapılır. Ayrıca belirtilen işlemlerin yapılmasında aynı maddenin üçüncü fıkrasında yer alan kısıtlamalar da uygulanmaz.

6/2/2023 tarihinde meydana gelen depremler nedeniyle genel hayata etkili afet bölgesi olarak kabul edilen yerlerde orta hasarlı olarak tespit edilen ve güçlendirilmesi fen ve sanat kurallarına göre elverişli olmadığı için yıkılan konut, işyeri ve ahırta ilgili 29 uncu maddenin üçüncü ve sekizinci fıkraları hariç olmak üzere, ağır hasarlı konut, işyeri ve ahıra ilişkin hükümleri uygulanır.

6/2/2023 tarihinde meydana gelen depremler nedeniyle genel hayata etkili afet bölgesi olarak kabul edilen yerlerde depremlerin yol açtığı hasarların giderilmesi amacıyla uluslararası kuruluşlardan sağlanacak dış kredi ve hibelerle finanse edilecek projelerin uygulanması dolayısıyla taşınmaz malların alım, satım, ipotek, tapu-kadastro işlemleri, satın alınacak yahut yeniden inşa edilecek veya onarılacak taşınır ve taşınmaz mallarla ilgili ihale, sözleşme, ruhsatname ve sair işlemler, yapım işleri ve altyapı ile ilgili her türlü belediye işlemleri ve bu uygulamadan faydalanacakların verecekleri beyanname, taahhütname ve yapacakları sözleşmeler her türlü vergi, resim, katılma payı, ücret ve harçtan müstesnadır.

6/2/2023 tarihinde meydana gelen depremler nedeniyle genel hayata etkili afet bölgesi olarak kabul edilen yerlerde depremlerin yol açtığı hasarların giderilmesi amacıyla yürütülen ulusal ve uluslararası projeler kapsamında bulunan her türlü prefabrik, konteyner ve benzeri geçici barınma malzemesi, yapı malzemesi, makine (kamu kurum ve kuruluşları için alınacak iş ve yapı makineleri dâhil), afet ve acil durum faaliyetlerinde kullanılacak motorlu taşıtlar, araç, gereç, teçhizat, alet, edevat, cihaz ve yedek parça, afet ve acil durum faaliyetleri kapsamında kullanılacak yardım malzemeleri, afet ve lojistik donanımı, teçhizatı, nakil vasıtaları ve taşıtları Ticaret Bakanlığının uygun görüşü alınarak Afet ve Acil Durum Yönetimi Başkanlığınca ithal edilebilir veya ithal ettirilebilir. İthal edilen bu mallar gümrük vergisi ve bu vergi ile birlikte alınan her türlü vergi, resim, harç, fon ve diğer mali mükellefiyetlerden müstesnadır.”

MADDE 4- 31/7/1970 tarihli ve 1325 sayılı Askeri Okullar, Askeri Öğrenciler, Askeri Fabrikalar ve Bazı Düzenlemeler Hakkında Kanunun ek 1 inci maddesinin ikinci fıkrasına birinci cümlesinden sonra gelmek üzere aşağıdaki cümle eklenmiş, üçüncü fıkrasında yer alan “kendilerine” ibaresinden sonra gelmek üzere “yabancı devlet harp okullarındaki öğrenimleri esnasında” ibaresi eklenmiş, dördüncü fıkrasında yer alan “mezun olanların” ibaresi “mezun olanlar ile kısmi süre ile yabancı devlet harp okullarına gönderilip Türk harp okullarından mezun olanların” şeklinde değiştirilmiş, beşinci fıkrasında yer alan “Yabancı devlet harp okullarında yetişen ve” ibaresi “Yabancı devlet harp okullarından mezun olanlar ile kısmi süreli yabancı devlet harp okullarına gönderilip Türk harp okullarından mezun olarak” şeklinde değiştirilmiş, altıncı fıkrasına “öğrenimleri yarıda kalanlar” ibaresinden sonra gelmek üzere “ve kısmi süre ile okutulananlar” ibaresi eklenmiştir.

“Bu maksatla gönderileceklerin, kaçınıcı sınıftan itibaren ve kaç dönem halinde okutulacakları Millî Savunma Bakanlığınca belirlenir.”

MADDE 5- 19/6/1979 tarihli ve 2252 sayılı Kültür Bakanlığı Döner Sermaye Kanununun 4 üncü maddesine aşağıdaki fıkra eklenmiştir.

“21/7/1983 tarihli ve 2863 sayılı Kültür ve Tabiat Varlıklarını Koruma Kanunu kapsamında yer alan ve deprem, sel, heyelan, çığ, yangın ve benzeri doğal afetler sebebiyle tahrip olan taşınır veya taşınmaz kültür varlıklarının ihyası veya yeniden inşası amacıyla veya 3 üncü

maddede belirtilen iş ve hizmetler ile kültür ve turizm yatırımlarıyla doğrudan bağlantılı olmak kaydıyla yatırım projeleri ve bunların zorunlu altyapı hizmetlerinin yerine getirilmesi amacıyla döner sermaye bütçesinden Kültür ve Turizm Bakanının onayıyla genel bütçeye kaynak aktarılabilir. Aktarılan bu tutarlar genel bütçeye gelir ve söz konusu tutarlar karşılığı yukarıda sayılan işlerin yapımı amacıyla Bakanlık bütçesine ödenek kaydedilir. Bu suretle ödenek kaydedilen tutarlardan yılı içinde harcanmayan kısımları ertesi yıla devretmeye Bakan yetkilidir. Kaydedilen bu ödeneklerden yatırım projeleri ile ilgili olanlar yılı yatırım programı ile ilişkilendirilir.”

MADDE 6- 9/8/1983 tarihli ve 2872 sayılı Çevre Kanununun ek 11 inci maddesinin birinci fıkrasının son cümlesinde yer alan “bu suretle tespit edilen tutarları yarısına kadar artırmaya veya” ibaresi “bu listede yer alan veya bu fıkra uyarınca yeniden değerlendirilme oranı uygulanmak suretiyle belirlenen tutarları iki katına kadar artırmaya veya yarısına kadar” şeklinde değiştirilmiştir.

MADDE 7- 25/10/1984 tarihli ve 3065 sayılı Katma Değer Vergisi Kanununun 17 nci maddesinin (4) numaralı fıkrasının (r) bendinin birinci paragrafında yer alan “iştirak hisseleri ile taşınmazların” ibaresi “iştirak hisselerinin” şeklinde değiştirilmiş, ikinci ve dördüncü paragraflarında yer alan “taşınmaz ve” ibareleri madde metninden çıkarılmıştır.

MADDE 8- 3065 sayılı Kanuna aşağıdaki geçici madde eklenmiştir.

“GEÇİCİ MADDE 43- Bu maddenin yürürlük tarihinden önce kurumların aktifinde yer alan taşınmazlar için bu maddeyi ihdas eden Kanunla, bu Kanunun 17 nci maddesinin (4) numaralı fıkrasının (r) bendinde yapılan değişiklik öncesi hükümler uygulanır.”

MADDE 9- 3065 sayılı Kanuna aşağıdaki geçici madde eklenmiştir.

“GEÇİCİ MADDE 44- 6/2/2023 tarihinde meydana gelen depremler nedeniyle genel hayata etkili afet bölgesi olarak kabul edilen yerlerde, Afet ve Acil Durum Yönetimi Başkanlığı ile imzalanan protokol kapsamında afetzedelere bağışlanacak konutların inşası dolayısıyla kamu kurumu niteliğindeki meslek kuruluşlarına yapılan teslim ve hizmetler, 31/12/2024 tarihine kadar katma değer vergisinden müstesnadır.

Bu kapsamda yapılan teslim ve hizmetler nedeniyle yüklenilen vergiler, vergiye tabi işlemler üzerinden hesaplanan vergiden indirilir. İndirim yoluyla telafi edilemeyen vergiler bu Kanunun 32 nci maddesi hükmü uyarınca istisna kapsamında işlem yapan mükellefin talebi üzerine iade edilir.

Birinci fıkrada yer alan süreyi bir yıla kadar uzatmaya Cumhurbaşkanı; istisna kapsamına girecek teslim ve hizmetleri tanımlamaya, istisna ve iadeye ilişkin usul ve esasları belirlemeye Hazine ve Maliye Bakanlığı yetkilidir.”

MADDE 10- 12/4/2000 tarihli ve 4562 sayılı Organize Sanayi Bölgeleri Kanununa aşağıdaki geçici madde eklenmiştir.

“Afet bölgelerinde sanayi alanları ve işyerleri

GEÇİCİ MADDE 17- 6/2/2023 tarihinde yaşanan depremler dolayısıyla genel hayata etkili afet bölgesi olarak kabul edilen yerlerde, afet bölgesi ilan tarihinden itibaren bir yıl süreyle sanayi alanı olabilecek yerler, fay hattına mesafesi, zeminin elverişliliği ve yerleşim merkezine yakınlığı gibi kriterler gözetilerek, alanın durumuna göre ilgili kurumların görüşü alınarak Bakanlıkça tespit edilir. Tespit edilen yerler Cumhurbaşkanı kararıyla sanayi alanı olarak belirlenir.

Birinci fıkrada kapsamında görüş sorulan alanlar için, ilgili mevzuatta kurul, komisyon ve benzerlerine verilen yetkiler ilgili bakanlar tarafından kullanılır. İlgili bakanlar bu yetkilerini devredebilir. İlgili kurumlarca verilmesi gereken görüşler bir hafta içinde verilmediği takdirde olumlu görüş verilmiş sayılır. Belirlenen sanayi alanlarında ilgili kurumlarca izinlendirme ve vasıf değişikliği bir hafta içinde yapılır. Bu işlemlerde Bakanlıktan herhangi bir ücret talep edilmez. İmar ve parselasyon planları ile değişiklikleri Bakanlıkça hazırlanır veya hazırlattırılır ve onaylanır. Bakanlıkça hazırlanacak imar planlarına ilişkin ilgili kurumlardan talep edilen görüşler bir hafta içinde bildirilmek zorundadır. Bakanlıkça onaylanan plan ve parselasyon planlarında 3/5/1985 tarihli ve 3194 sayılı İmar Kanununun plan ve parselasyon ile ilgili işlemlerindeki askı, ilan, itirazlara ilişkin hükümleri uygulanmaz.

Belirlenen sanayi alanlarında, dava süreci devam edenler ile kesinleşen ancak henüz tapuya tescil edilmemiş olanlar hariç olmak üzere, tespit dışı bırakılan yerlerin 21/6/1987 tarihli ve 3402 sayılı Kadastro Kanununun 22 nci maddesi kapsamında Bakanlığın talebine istinaden ilgili kurumların görüşleri alınmaksızın Hazine adına idari yoldan tescili yapılır.

Birinci fıkraya göre tespit yapılırken 4/6/1985 tarihli ve 3213 sayılı Maden Kanununun 30 uncu maddesinin üçüncü fıkrası kapsamında düzenlenen ara ve uç ürün üretime şartlı ihalelere ilişkin ruhsatlar hariç tutulur. Birinci fıkrada belirlenen sanayi alanlarına denk gelen maden ruhsat sahaslarının girişimli kısmı maden ruhsat sahasından Enerji ve Tabii Kaynaklar Bakanlığınca taksir edilir. Sanayi alanının ruhsatın tamamını kapsamaması halinde ise maden ruhsatı Enerji ve Tabii Kaynaklar Bakanlığınca iptal edilir. Bu fıkrada kapsamında tesis edilen taksir veya iptal işlemlerine ilişkin, 3213 sayılı Kanunun ilgili maddeleri doğrultusunda Maden ve Petrol İşleri Genel Müdürlüğü tarafından hesaplanan yatırım giderleri, taksir veya iptal işleminin tesis edildiği tarihten itibaren altı ay içinde Bakanlıkça ilgili ruhsat sahibine ödenir.

Belirlenen sanayi alanlarında kamu kurum ve kuruluşlarına ait taşınmazlardan uygulamaya dâhil edilecek olanlar ile özel mülkiyete tabi diğer bütün taşınmazlar için Bakanlıkça ilgisine göre devir veya acele kamulaştırma kararı alınabilir. Kamulaştırma işlemleri Bakanlıkça yürütülür. Kamulaştırılan taşınmazlar Bakanlığın talebine istinaden Hazine adına tescil olunur.

Belirlenen sanayi alanlarında altyapı ve üstyapı dâhil yeni işyerlerinin her türlü inşaatını yapmaya veya yaptırmaya, arsa paylarını belirlemeye, cins değişikliği yapmaya, kat irtifakı, kat mülkiyeti kurmaya Bakanlık yetkilidir. İnşası tamamlanan sanayi işyerleri Bakanlıkça belirlenen talep sahiplerine borçlandırılarak verilir.

Malikleri tarafından bölgenin afet bölgesi ilan edilmesine dair kararın yayımından itibaren bir yıl içerisinde talep edilmesi halinde, 6/2/2023 tarihinde meydana gelen depremler nedeniyle yıkılan veya kullanılmayacak kadar hasarlı durumda olan sanayi işyerlerinin borçlandırılmak suretiyle, yerinde yeniden inşası veya güçlendirilmesi Bakanlıkça yapılabilir/yaptırılabilir.

Bu madde kapsamındaki sanayi işyerlerinin altyapı ve üstyapı projelerinin yapımı ve arazi kontrolü Bakanlıkça yapılır veya yaptırılır. 6/2/2023 tarihinden önce OSB içinde doğal gaz dağıtım yetkisini doğal gaz dağıtım şirketine devretmiş OSB'ler için doğal gaz dağıtım şirketlerinin hakları korunur.

Yapım işleri ve altyapı ile ilgili her türlü işlemde katılma payı ve teknik altyapı bedeli alınmaz. Bu alanlarda doğal gaz, elektrik, su, atık su ve arıtma tesisleri ile atık işleme tesisleri, iletişim ve diğer her türlü altyapı yatırımları, üstyapı imalatları tamamlanuncaya kadar ilgili kurum, kuruluş ve ilgili OSB dağıtım lisansı sahibi tüzel kişiler veya dağıtım şirketlerince ilgili mevzuatındaki hükümlere uygun olarak öncelikle tamamlanır. Doğal gaz dağıtım şirketlerince

yapılacak yatırımlar için doğal gaz tüketimine ilişkin tüketim kapasite bilgisi yatırım öncesi ilgili dağıtım şirketine bildirilir. Belirlenen sanayi alanları, alanın büyüklüğü veya sanayi işyerlerinin niteliğine göre bu Kanun veya 9/1/2002 tarihli ve 4737 sayılı Endüstri Bölgeleri Kanunu kapsamına Bakanlıkça alınabilir.

Bu madde kapsamında, plan, parselasyon, yapı ruhsatı, taşınmaz mülkiyeti veya imar haklarının aktarılması, takas ve trampa işlemleri ve bu işlemler nedeniyle düzenlenen kâğıtlar damga vergisi, resim, harç ve harcamalara katılma paylarından müstesnadır. Bu işlemler nedeniyle ücret, döner sermaye ücreti ve herhangi bir ad altında bedel alınmaz.

6/2/2023 tarihinde meydana gelen depremler nedeniyle genel hayata etkili afet bölgesi olarak kabul edilen yerlerde, afet bölgesi ilan tarihinde yatırım programında olan veya ilan tarihine müteakip bir yıl içerisinde yatırım programına dahil edilen sanayi sitelerinin altyapı ve üstyapı inşasının tamamına kadarı, mimarlık/mühendislik hizmetleri dâhil proje tamamlanana kadar Bakanlıkça kredi ile desteklenebilir.

12/3/2023 tarihli ve 136 sayılı Olağanüstü Hal Kapsamında Sanayi İşyerlerine İlişkin Cumhurbaşkanlığı Kararnamesi kapsamında daha önce belirlenen sanayi alanları da bu madde kapsamında değerlendirilir.

Bu maddenin uygulanmasına ilişkin usul ve esaslar Bakanlıkça çıkarılacak yönetmelik ile belirlenir.”

MADDE 11- 28/3/2002 tarihli ve 4749 sayılı Kamu Finansmanı ve Borç Yönetiminin Düzenlenmesi Hakkında Kanuna aşağıdaki geçici madde eklenmiştir.

“GEÇİCİ MADDE 38- 5 inci maddede düzenlenen net borç kullanımı tutarı 2023 yılı için, 1/1/2023 tarihinden geçerli olmak üzere, Bakan ve Cumhurbaşkanı tarafından artırılan net borç kullanım tutarının üç katı olarak uygulanır.”

MADDE 12- 6/6/2002 tarihli ve 4760 sayılı Özel Tüketim Vergisi Kanununun 12 nci maddesinin;

a) (2) numaralı fıkrasının (a) bendi aşağıdaki şekilde değiştirilmiştir.

“a) (1) sayılı listede yer alan veya bu maddenin (5) numaralı fıkrası uyarınca yeniden belirlenen maktu vergi tutarlarını, her bir mal itibarıyla söz konusu listede yer alan veya yeniden belirlenmiş sayılan en yüksek vergi tutarının beş katına kadar artırmaya, sifıra kadar indirmeye, bu sınırlar içinde mal cinsleri, özellikleri, kullanım yerleri veya ithalatın şekline göre farklı tutarlar tespit etmeye,”

b) (2) numaralı fıkrasının (b) bendinde yer alan “yarısına kadar artırmaya,” ibaresinden sonra gelmek üzere “söz konusu listede yer alan veya yeniden belirlenmiş sayılan” ibaresi ve “(B) cetvelindeki mallar için listede yer alan” ibaresinden sonra gelmek üzere “veya yeniden belirlenmiş sayılan” ibaresi eklenmiştir.

c) Maddeye aşağıdaki fıkra eklenmiştir.

“5. (1) sayılı listede yer alan maktu vergi tutarları veya Cumhurbaşkanınca bunlara ilişkin belirlenen en son maktu vergi tutarları, ocak ve temmuz aylarında, Türkiye İstatistik Kurumu tarafından ilan edilen yurt içi üretici fiyat endeksinde son altı ayda meydana gelen değişim oranında, bu değişimin ilanı gününden geçerli olmak üzere yeniden belirlenmiş sayılır. Bu hesaplama sonucunda ortaya çıkan vergi tutarlarında virgülden sonraki dört hane dikkate alınır. Cumhurbaşkanı, uygulama dönemlerini gün veya ay olarak belirlemeye veya belirleyeceği

mallar ve aylar itibarıyla yeniden belirlenmiş sayılan tutarların uygulanmasına karar vermeye yetkilidir.”

MADDE 13- 24/11/2004 tarihli ve 5258 sayılı Aile Hekimliği Kanununun 3 üncü maddesinin başlığında yer alan “ve malî haklar” ibaresi “, hak ve yükümlülükleri” şeklinde değiştirilmiş, ikinci fıkrasının birinci cümlesinde yer alan “Aile sağlığı çalışanları, aile hekimi tarafından belirlenen ve Sağlık Bakanlığı tarafından uygun görülen, kurumlarınca da” ibaresi “Aile sağlığı çalışanları, Sağlık Bakanlığı tarafından uygun görülen ve aile hekiminin de görüşü alınarak, kurumlarınca” şeklinde değiştirilmiş, yedinci fıkrasına birinci cümlesinde yer alan “gelişmişlik düzeyi,” ibaresinden sonra gelmek üzere “Bakanlıkça karşılanmadığı takdirde” ibaresi eklenmiş ve maddeye aşağıdaki fıkralar eklenmiştir.

“Sözleşmeli aile hekimleri ve sözleşmeli dış hekimleri ile aile sağlığı çalışanları hakkında uygulanacak disiplin cezalarında bu Kanun ile ilgili düzenlemeler dışında, 657 sayılı Devlet Memurları Kanununun ilgili maddelerine göre işlem yapılır. Aylıktan kesme cezası, kişinin brüt ücretinin 1/30-1/8 arasında kesinti yapılması şeklinde, bu Kanunun 3 üncü maddesinin ikinci fıkrasının son cümlesi kapsamında çalışanlar için kademe ilerlemesinin durdurulması cezası brüt ücretinin 1/6-1/4 arasında kesinti yapılması şeklinde uygulanır. Devlet memurluğundan çıkarma cezası sözleşmenin feshini gerektirir.

Sağlığın geliştirilmesi, hastalıkların önlenmesi, takibi ve kontrolü ile koruyucu sağlık hizmetlerinin standartlara uygun olarak yerine getirilmemesi gibi Bakanlıkça belirlenen performans hedeflerine ulaşılamaması halinde sözleşmenin Bakanlıkça yenilenmemesine karar verilebilir.

Sözleşmeli olarak çalışan aile hekimi, aile dış hekimi ve aile sağlığı çalışanlarının eski kadro veya pozisyonlarına atanabilmeleri için sözleşmelerinin Devlet memurluğundan çıkarma cezasını gerektiren fiilleri nedeniyle sona ermemiş olması gerekir.

Disiplin kurullarının teşkili, disiplin amirlerinin tayin ve tespiti ile disiplin hükümlerinin uygulanmasına ilişkin diğer esaslar yönetmelikte düzenlenir.”

MADDE 14- 5258 sayılı Kanunun 7 nci maddesi başlığı ile birlikte aşağıdaki şekilde değiştirilmiştir.

“Ağız ve diş sağlığı ile yaşlı sağlığı hizmetleri

MADDE 7- Birinci basamak sağlık hizmetlerinin etkililiğini ve kalitesini artırmak, aile hekimliği hizmetlerinin bütüncül olarak yürütülmesini sağlamak amacıyla Sağlık Bakanlığınca belirlenen nüfus, yaş grubu ve bölge gibi kriterlere göre ağız ve diş sağlığı ile yaşlı sağlığı hizmetleri planlaması yapılır.

Birinci basamak ağız ve diş sağlığı ile yaşlı sağlığı hizmetlerini yürütmek üzere hekim ve diş hekimleri ile Bakanlıkça belirlenen diğer sağlık meslek mensuplarıyla bu Kanunda belirtilen usul ve esaslar çerçevesinde sözleşme akdedilir. Sözleşme yapılan personel hakkında statü, hak, yükümlülükler ve diğer hususlarda bu Kanunun 3 üncü maddesi uygulanır.”

MADDE 15- 13/12/2004 tarihli ve 5275 sayılı Ceza ve Güvenlik Tedbirlerinin İnfazı Hakkında Kanuna aşağıdaki geçici madde eklenmiştir.

“GEÇİCİ MADDE 10- (1) 31/7/2023 tarihi itibarıyla geçici 9 uncu maddenin beşinci fıkrası uyarınca Covid-19 salgın hastalığı nedeniyle izinde bulunan hükümlüler, izin bitimini takip eden onbeş gün içinde infaz işlemlerinin devam ettiği kurumlara dönmek zorundadır.

(2) 31/7/2023 tarihi itibarıyla geçici 9 uncu maddenin beşinci fıkrası uyarınca Covid-19 salgın hastalığı nedeniyle izinde bulunan ve ilgili mevzuat uyarınca cezalarının denetimli serbestlik tedbiri uygulanmak suretiyle infazına beş yıl ve daha az süre kalan hükümlülerin talebi aranmaksızın, cezalarının koşullu salıverilme tarihine kadar olan kısmının denetimli serbestlik tedbiri uygulanmak suretiyle infazına infaz hakimi tarafından karar verilebilir.

(3) Yukarıdaki fıkralar uyarınca, izinden dönecek hükümlüler ile hakkında denetimli serbestlik kararı verilecek hükümlülere ilişkin hususlar, Adalet Bakanlığının resmî internet sitesinde duyurulur.

(4) 105/A maddesi kapsamında denetimli serbestlik tedbiri uygulanmak suretiyle cezası infaz edilip geçici 9 uncu maddenin beşinci fıkrası uyarınca Covid-19 salgın hastalığı nedeniyle 31/7/2023 tarihi itibarıyla izinde bulunan hükümlüler, koşullu salıverilme tarihine kadar olan süreleri 105/A maddesinin beşinci fıkrasında belirtilen yükümlülüklerle tabi olmadan geçirirler.

(5) Geçici 9 uncu maddenin altıncı fıkrası uyarınca açık ceza infaz kurumuna gönderilen hükümlüler, 31/7/2023 tarihi itibarıyla açık ceza infaz kurumuna ayrılmış sayılır.

(6) Türk Ceza Kanununun İkinci Kitap Dördüncü Kısım Dördüncü, Beşinci, Altıncı ve Yedinci Bölümünde tanımlanan suçlar, Terörle Mücadele Kanunu kapsamına giren suçlar ve örgüt faaliyeti kapsamında işlenen suçlar hariç olmak üzere, 31/7/2023 tarihi itibarıyla kapalı ceza infaz kurumlarında bulunan hükümlülerden, toplam hapis cezası on yıldan az ise bir ayını, on yıl ve daha fazla ise üç ayını bu kurumlarda geçirip ilgili mevzuat uyarınca açık ceza infaz kurumlarına ayrılmasına üç yıl veya daha az süre kalanlar, bu şartların olduğu tarih itibarıyla açık ceza infaz kurumlarına ayrılabilir. Bu hükümlüler ile 31/7/2023 tarihinde geçici 9 uncu maddenin altıncı fıkrası kapsamında açık ceza infaz kurumunda bulunan hükümlüler, talepleri hâlinde en az üç ay açık ceza infaz kurumunda kalmış olmak şartıyla ilgili mevzuat uyarınca cezaların denetimli serbestlik tedbiri altında infazı uygulamasından üç yıl erken yararlandırılır.

(7) Altıncı fıkra hükümleri 31/7/2023 tarihi itibarıyla;

- Hapis cezasının infazı 16, 16/A ve 17 nci maddeleri kapsamında ertelenmiş olan,
- Hapis cezasının infazı durdurulmuş olan, hükümlüler hakkında da uygulanır.

(8) Koşullu salıverilmenin geri alınması nedeniyle 31/7/2023 tarihi itibarıyla cezası aynen infaz edilen veya ikinci defa mükerrer olup 31/7/2023 tarihi itibarıyla bu cezanın infazı için ceza infaz kurumunda bulunan hükümlülerin bu cezalarının infazı bakımından altıncı fıkra hükümleri uygulanmaz. Bu hükümlülerin 31/7/2023 tarihi itibarıyla kesinleşmiş ancak infaz edilmemiş diğer hapis cezaları bakımından altıncı fıkra hükümleri uygulanır.”

MADDE 16- 31/5/2006 tarihli ve 5510 sayılı Sosyal Sigortalar ve Genel Sağlık Sigortası Kanununun 43 üncü maddesinde yer alan “126.000” ibaresi “133.988” şeklinde ve “115.225” ibaresi “122.530” şeklinde değiştirilmiştir.

MADDE 17- 5510 sayılı Kanuna aşağıdaki geçici madde eklenmiştir.

“GEÇİCİ MADDE 96- 4 üncü maddenin birinci fıkrasının (a) bendi kapsamında haklarında uzun vadeli sigorta kolları hükümleri uygulanan sigortalıları çalıştıran işverenlerce;

a) 2022 yılının aynı ayına ilişkin Kuruma verilen aylık prim ve hizmet belgelerinde veya muhtasar ve prim hizmet beyannamelerinde prime esas günlük kazancı 324 Türk lirası ve altında bildirilen sigortalıların toplam prim ödeme gün sayısını geçmemek üzere, 2023 yılında

cari aya ilişkin verilen aylık prim ve hizmet belgelerinde veya muhtasar ve prim hizmet beyannamelerinde bildirilen sigortalılara ilişkin toplam prim ödeme gün sayısının,

b) 2023 yılı içinde ilk defa bu Kanun kapsamına alınan işyerlerinden bildirilen sigortalılara ilişkin toplam prim ödeme gün sayısının,

2023 yılı Temmuz ile Aralık ayları/dönemi için günlük 16,66 Türk lirası ile çarpımı sonucu bulunacak tutar, bu işverenlerin Kuruma ödeyecekleri sigorta primlerinden mahsup edilir ve bu tutar İşsizlik Sigortası Fonundan karşılanır. Ancak (a) bendinde belirtilen prime esas günlük kazanç tutarı 6356 sayılı Kanun hükümleri uyarınca toplu iş sözleşmesine tabi özel sektör işverenlerine ait işyerleri için 647 Türk lirası olarak esas alınır.

Bu madde kapsamında destekten yararlanılacak ayda/dönemde, 2022 yılı Ocak ile Aralık aylarında/döneminde aylık prim ve hizmet belgesi veya muhtasar ve prim hizmet beyannamesi ile 4 üncü maddenin birinci fıkrasının (a) bendi kapsamında uzun vadeli sigorta kollarından en az sigortalı bildirim yapılan aydaki/dönemdeki sigortalı sayısının altında bildirimde bulunulması hâlinde bu madde hükümleri uygulanmaz.

Mevcut bir işletmenin kapatılarak değişik bir ad ve unvan altında ya da bir iş birimi olarak açılması veya yönetim ve kontrolü elinde bulunduracak şekilde doğrudan veya dolaylı ortaklık ilişkisi bulunan şirketler arasında istihdamın kaydırılması, şahıs işletmelerinde işletme sahipliğinin değiştirilmesi gibi İşsizlik Sigortası Fonu katkısından yararlanmak amacıyla muvazaalı işlem tesis ettiği anlaşılan veya sigortalıların prime esas kazançlarını 2023 yılı Temmuz ile Aralık ayları/dönemi için Kuruma bildirmedeği veya eksik bildirdiği tespit edilen işyerlerinden İşsizlik Sigortası Fonunca karşılanan tutar, gecikme cezası ve gecikme zammıyla birlikte geri alınır ve bu işyerleri hakkında bu madde hükümleri uygulanmaz. Ancak, ilgili ayda 2023 yılı Temmuz ile Aralık aylarına/dönemine ait aylık brüt asgari ücretin onda birini geçmeyecek tutarda eksik prime esas kazanç bildirim yapıldığının tespiti durumunda Kurumca yapılacak ihtar üzerine on beş günlük süre içinde söz konusu eksikliği gideren işyerleri hakkında bu madde hükümleri uygulanmaya devam eder.

İşverenlerin çalıştırdıkları sigortalılarla ilgili 2023 yılı Temmuz ile Aralık aylarına/dönemine ait aylık prim ve hizmet belgelerini veya muhtasar ve prim hizmet beyannamelerini yasal süresi içerisinde vermediği, sigorta primlerini yasal süresinde ödemediği, denetim ve kontrolle görevli memurlarca yapılan soruşturma ve incelemelerde çalıştırdığı kişileri sigortalı olarak bildirmedeği veya bildirilen sigortalının fiilen çalışmadığı durumlarının tespit edilmesi, Kuruma prim, idari para cezası ve bunlara ilişkin gecikme cezası ve gecikme zammı borcu bulunması hâllerinde birinci fıkranın (b) bendine ilişkin hükümler uygulanmaz. Ancak Kuruma olan prim, idari para cezası ve bunlara ilişkin gecikme cezası ve gecikme zammı borçlarının 6183 sayılı Kanununun 48 inci maddesine göre tecil ve taksitlendiren işverenler bu tecil ve taksitlendirme devam ettiği sürece anılan fıkra hükümünden yararlandırılır. Bu maddenin uygulanmasında bu Kanunun ek 14 üncü maddesi hükümleri uygulanmaz.

Birinci fıkranın (a) bendinin uygulanmasında, bir önceki yılın aynı ayına ilişkin olarak aylık prim ve hizmet belgesi veya muhtasar ve prim hizmet beyannamesi verilmemiş olması hâlinde bildirim yapılmış takip eden ilk aya ilişkin aylık prim ve hizmet belgesindeki veya muhtasar ve prim hizmet beyannamesindeki bildirimler esas alınır. 2022 yılından önce bu Kanun kapsamına alınmış ancak 2022 yılında sigortalı çalıştırmamış işyerleri hakkında birinci fıkranın (b) bendi hükümleri uygulanır.

Sigortalı ve işveren hisselerine ait sigorta primlerinin Devlet tarafından karşılandığı durumlarda işverenin ödeyeceği sigorta priminin İşsizlik Sigortası Fonunca karşılanacak tutardan az olması hâlinde sadece sigorta prim borcu kadar mahsup işlemi yapılır.

3213 sayılı Kanunun ek 9 uncu maddesi uyarınca ücretleri asgari ücretin iki katından az olamayacağı hükme bağlanan "Linyit" ve "Taşkömürü" çıkarılan işyerlerinde yer altında çalışan sigortalılar için birinci fıkranın uygulanmasında (a) bendi uyarınca belirlenecek günlük kazanç 863 Türk lirası olarak ve 2022 yılının aynı aya ilişkin Kuruma verilen aylık prim ve hizmet belgelerinde veya muhtasar ve prim hizmet beyannamelerinde bildirilen prim ödeme gün sayısının bir buçuk katını geçmemek üzere, 2023 yılında cari aya ilişkin verilen aylık prim ve hizmet belgelerinde veya muhtasar ve prim hizmet beyannamelerinde bildirilen sigortalılara ilişkin toplam prim ödeme gün sayısı dikkate alınır.

Bu madde hükümleri, 5018 sayılı Kanuna ekli (I), (II), (III) ve (IV) sayılı cetvellerde sayılan kamu idarelerine ait kadro ve pozisyonlarda 4 üncü maddenin birinci fıkrasının (a) bendi kapsamında çalışan sigortalılar için uygulanmaz.

4734 sayılı Kanunun 2 nci maddesinin birinci fıkrasının (a), (b), (c) ve (d) bentlerinde sayılan idareler tarafından ilgili mevzuatı uyarınca yapılan ve sözleşmesinde fiyat farkı ödeneceği öngörülen hizmet alımlarında, ihale dokümanında personel sayısının belirlendiği ve haftalık çalışma saatinin tamamının idarede kullanılmasının öngörüldüğü işçilikler için birinci fıkra uyarınca İşsizlik Sigortası Fonu tarafından karşılanacak tutarlar bu idarelerce işverenlerin hak edişinden kesilerek Türkiye İş Kurumuna iade edilir.

2023 Temmuz ile Aralık aylarına/dönemine ilişkin yasal süresi dışında Kuruma verilen aylık prim ve hizmet belgelerinde veya Hazine ve Maliye Bakanlığına verilecek muhtasar ve prim hizmet beyannamelerinde kayıtlı sigortalılar için bu madde hükümleri uygulanmaz.

Bu maddenin uygulanmasına ilişkin usul ve esaslar Çalışma ve Sosyal Güvenlik Bakanlığı ve Türkiye İş Kurumunun görüşleri alınmak suretiyle Kurum tarafından belirlenir."

MADDE 18- 5510 sayılı Kanuna aşağıdaki geçici madde eklenmiştir.

"GEÇİCİ MADDE 97- 4 üncü maddenin birinci fıkrasının (a) ve (b) bentleri kapsamındaki sigortalı ve hak sahiplerine;

a) 2023 yılı Ocak ayından önce bağlanmış ve 2023 yılı Ocak ödeme döneminde Kanunun geçici 92 nci maddesine göre artırılmış gelir ve aylık tutarları,

b) 2023 yılında bağlanacak malullük, yaşlılık veya ölüm aylıklarının 27 nci, 29 uncu, 33 üncü ve geçici 2 nci maddelere göre 2023 yılı Ocak ayı itibarıyla hesaplanan ve geçici 92 nci maddesine göre artırılmış aylık tutarları,

dosya bazında ödenmesi gereken miktar esas alınmak kaydıyla 2023 yılı Temmuz ödeme döneminden geçerli olmak üzere %25 oranında artırılır.

Birinci fıkranın (a) ve (b) bentlerinde belirtilen şekilde artırılan gelir ve aylıklar, 2023 yılı Temmuz ödeme döneminde 55 inci maddeye göre ayrıca artırılmaz."

MADDE 19- 13/6/2006 tarihli ve 5520 sayılı Kurumlar Vergisi Kanununun 5 inci maddesinin birinci fıkrasının;

a) (a) bendinin; (3) numaralı alt bendinde yer alan "ile katılma paylarının fona iadesinden doğan gelirler." ibaresi "ve katılma paylarının fona iadesinden doğan gelirler ile bu fonların katılma paylarının 213 sayılı Vergi Usul Kanununun 279 uncu maddesi kapsamında

değerlenmesinden kaynaklanan değer artışı kazançları,” şeklinde değiştirilmiş, bendin (4) ve (5) numaralı alt bentleri yürürlükten kaldırılmış ve son cümlesi aşağıdaki şekilde değiştirilmiştir.

“Diğer yatırım fonu katılma payları ile yatırım ortaklıklarının hisse senetlerinden elde edilen kâr payları bu istisnadan yararlanamaz.”

b) (e) bendinin; birinci paragrafında yer alan “kısmı ile aynı süreyle aktiflerinde yer alan taşınmazların satışından doğan kazançların %50’lik” ibaresi, beşinci paragrafının ilk cümlesindeki “taşınmazlar,” ibaresi ile beşinci paragrafının ikinci cümlesi yürürlükten kaldırılmış ve altıncı paragrafında yer alan “Menkul kıymet veya taşınmaz ticareti ve kiralanmasıyla” ibaresi “Menkul kıymet ticaretiyle” şeklinde değiştirilmiştir.

MADDE 20- 5520 sayılı Kanunun 19 uncu maddesinin üçüncü fıkrasının (b) bendinin birinci cümlesinde yer alan “taşınmazlar ile” ibaresi “ve” şeklinde, dördüncü cümlesinde yer alan “Taşınmaz ve iştirak” ibaresi “İştirak” şeklinde değiştirilmiş ve “taşınmaz ve” ibaresi madde metninden çıkarılmıştır.

MADDE 21- 5520 sayılı Kanunun 32 nci maddesinin birinci fıkrasında yer alan “%20” ibaresi “%25” şeklinde, “%25” ibaresi “%30” şeklinde, yedinci fıkrasında yer alan “1 puan” ibaresi “5 puan” şeklinde değiştirilmiş ve sekizinci fıkrasının ikinci cümlesine “göre” ibaresinden sonra gelmek üzere “indirimden faydalananlara bu fıkra kapsamında” ibaresi eklenmiştir.

MADDE 22- 5520 sayılı Kanuna aşağıdaki geçici madde eklenmiştir.

“GEÇİCİ MADDE 16- Bu maddenin yürürlüğe girdiği tarihten önce kurumların aktifinde yer alan taşınmazlar için 5 inci maddenin birinci fıkrasının (e) bendinin bu maddeyi ihdas eden Kanunla değiştirilmeden önceki hükümleri uygulanır. Şu kadar ki, bu Kanunun 5 inci maddesinin birinci fıkrasının (e) bendinde yer alan %50 oranı, bu maddenin yürürlüğe girdiği tarihten sonra yapılacak taşınmaz satış kazançları için %25 olarak uygulanır.”

MADDE 23- 11/1/2011 tarihli ve 6098 sayılı Türk Borçlar Kanununa aşağıdaki geçici madde eklenmiştir.

“GEÇİCİ MADDE 2- Konut kiralari bakımından 2/7/2023 ilâ 1/7/2024 (bu tarihler dâhil) tarihleri arasında yenilenen kira dönemlerinde uygulanacak kira bedeline ilişkin anlaşmalar, bir önceki kira yılına ait kira bedelinin yüzde yirmi beşini geçmemek koşuluyla geçerlidir. Bir önceki kira yılının tüketici fiyat endeksindeki oniki aylık ortalamalara göre değişim oranının yüzde yirmi beşin altında kalması halinde değişim oranı geçerlidir. Bu kural, bir yıldan daha uzun süreli kira sözleşmelerinde de uygulanır. Bu oranları geçecek şekilde yapılan sözleşmeler, fazla miktar yönünden geçersizdir. Bu fıkra hükmü, 344 üncü maddenin ikinci fıkrası uyarınca hâkim tarafından verilecek kararlar bakımından da uygulanır.”

MADDE 24- 3/11/2022 tarihli ve 7420 sayılı Gelir Vergisi Kanunu ile Bazı Kanun ve Kanun Hükmünde Kararnamelerde Değişiklik Yapılmasına Dair Kanunun geçici 4 üncü maddesine aşağıdaki fıkra eklenmiştir.

“(2) Bu maddenin yürürlüğe girdiği tarihten önce tahsil edilen idari para cezaları, 31/12/2024 tarihine kadar tahsilatı yapan idari birime yapılacak başvuru üzerine Hazine ve Maliye Bakanlığınca belirlenecek usul ve esaslara göre iade edilir.”

MADDE 25- 5/4/2023 tarihli ve 7452 sayılı Olağanüstü Hal Kapsamında Yerleşme ve Yapılaşmaya İlişkin Cumhurbaşkanlığı Kararnamesinin Kabul Edilmesine Dair Kanunun 2 nci maddesinin birinci fıkrasına “belirtilen alanlar” ibaresinden sonra gelmek üzere “ile yerleşme

ve yapılaşma için zorunluluk bulunan ekli (1) sayılı kroki ve koordinat listesinde yer alan orman vasıflı alanlar, zeytinlik ile zeytinlik sahaları” ibaresi ve fıkraya aşağıdaki cümleler, ikinci fıkrasının üçüncü cümlesine “belirtilen” ibaresinden sonra gelmek üzere “veya orman vasıflı” ibaresi ve fıkraya aşağıdaki cümle eklenmiştir.

“Bu cümleyi ihdas eden maddenin yürürlük tarihi itibarı ile henüz yer seçimi tamamlanmamış köylerde ve kırsal özellik gösteren alanlarda; zorunluluk durumunda ve uygun başka yer bulunamaması halinde hak sahibi başına 1.000 metrekareyi geçmemek üzere ilave orman vasıflı alanlar da kullanılabilir. Geçici veya kesin iskân alanlarında 26/1/1939 tarihli ve 3573 sayılı Zeytinciliğin İslahı ve Yabancılarının Aşılattırılması Hakkında Kanununun 20 nci maddesi hükümleri uygulanmaz. Bu alanlar içinde kalan taşınmazlar üzerindeki binaların asgari levazım bedeli ile ağaçların ve sair muhdesatların bedeli; 4/11/1983 tarihli ve 2942 sayılı Kamulaştırma Kanununun 19 uncu maddesinde yer alan sınırlamaya tabi olmaksızın muhdesat sahiplerine ödenir.”

“Çevre, Şehircilik ve İklim Değişikliği Bakanlığınca belirlenen geçici veya kesin iskân alanlarında yer alan orman vasıflı alanlar, zeytinlik ile zeytinlik sahaları sadece afetzedelerin ihtiyacı için kullanılır, ihtiyaç fazlası taşınmazlar Çevre, Şehircilik ve İklim Değişikliği Bakanlığının talebi üzerine, imar planlarının kesinleşmesini müteakiben en geç 1 yıl içerisinde önceki vasfına göre tescil edilir.”

MADDE 26- 7452 sayılı Kanuna aşağıdaki ek madde eklenmiştir.

“EK MADDE 1- (1) 6/2/2023 tarihinde meydana gelen depremlerden etkilenen yerlerde 7269 sayılı Umumi Hayata Müessir Afetler Dolayısıyla Alınacak Tedbirlerle Yapılacak Yardımlara Dair Kanun kapsamında orta hasar ve üzeri hasarlı olarak tespit edilen yapıların yerinde yeniden yapımına yönelik iş ve işlemler aşağıdaki hükümlere göre yapılır.

(2) Uygulama yapılacak parsellerde daha önce imzalanmış olan inşaat yapımına ilişkin sözleşmeler, maliklerin hisseleri oranında salt çoğunluğunun alacağı karara istinaden ruhsat vermeye yetkili idarece feshedilir. Fesih sonrasında tapu siciline şerh edilmiş olan sözleşmeler, malikler veya idarenin talebi üzerine sicilden terkin edilir. Feshedilen sözleşmelere istinaden yaşanan anlaşmazlıklar, müteahhitler ile malikler arasında özel hukuk hükümlerine göre çözülür.

(3) Uygulama yapılacak taşınmazlarda daha önce kurulmuş olan kat irtifakı veya kat mülkiyeti, ilgililerin muvafakatleri aranmaksızın ruhsat vermeye yetkili idarenin talebi üzerine ilgili tapu müdürlüğüne resen terkin edilerek, malikleri adına payları oranında tescil edilir. Taşınmazların niteliği resen mevcut duruma göre tescil edilir. Bu taşınmazların sicilinde bulunan aynı ve şahsi haklar ile temlik hakkını kısıtlayan veya yasaklayan her türlü şerh, hisseler üzerinde devam eder. Belirtilen haklar ve şerhler, tapuda; tevhit, ifraz, alan düzeltme, taksim, ihdas, terk, tescil, kat irtifakı ve kat mülkiyeti tesisine ilişkin işlemlerin yapılmasına engel teşkil etmez ve bu işlemlerde maliklerin ve ilgililerin muvafakati aranmaz. Yeni yapılar için kat irtifakı ve kat mülkiyeti tesisi safhasında belirtilen haklar ve şerhler, muvafakat aranmaksızın sadece söz konusu haklar ve şerhlerden yükümlü olan malike düşecek bağımsız bölümler üzerinde devam ettirilir.

(4) Maliklere ait taşınmazların önceki vasfına göre değeri ile inşa edilecek yeni yapıların değeri, Sermaye Piyasası Kuruluna kayıtlı olarak faaliyet gösteren lisanslı değerlendirme kuruluşlarına tespit ettirilir. Yapılacak yeni uygulamadaki bağımsız bölümlerin paylaşımı, değerlendirme kuruluşu tarafından tespit edilen değerler gözetilerek yapılır ve maliklere isabet eden

bağımsız bölümlerin dağılımına ilişkin cetvel, malikler ile müteahhit arasında düzenlenen yapım sözleşmesi ekinde yer alır.

(5) Yapılacak yeni uygulamalar ve bu uygulamaların gerektirdiği, tevhit, ifraz, alan düzeltme, taksim, ihdas, terk, tescil, vb. işlemler, yıkım ve yapımına ilişkin her türlü izin ve ruhsat iş ve işlemleri, kat irtifakı ve kat mülkiyeti tesisine ilişkin işlemler ile diğer idareler/kurum ve kuruluşlar nezdinde, maliklerin tamamının muvafakatiyle yürütülmesi gereken tüm iş ve işlemler hisseleri oranında maliklerin salt çoğunluğu ile alacağı karara istinaden yapılır. Yeni yapı yapılacak parselde yıktırılmayıp korunması gereken yapı var ise karar, yıktırılan yapıların maliklerinin salt çoğunluğu ile alınır. Anlaşma sağlanamayan ve kendisine ulaşılamayan maliklerin hisseleri ruhsat vermeye yetkili idarenin talebine istinaden, yapım işi tamamlandı malikleri adına tescil edilinceye kadar geçici olarak tapuda Hazine adına tescil olunur. Yeni yapılacak uygulamalara yönelik olarak ilgili idareler/kurum ve kuruluşlar nezdinde yapılacak tüm iş ve işlemler tapuda kayıtlı son malik adına yürütülebilir. Bu madde kapsamında maliklere yapılacak tebligatlar e-Devlet Kapısı üzerinden bildirim yapılması ve ilgili muhtarlıklarda on beş gün süre ile ilan edilmesi suretiyle yapılır. Bu şekilde yapılan tebligatlar 11/2/1959 tarihli ve 7201 sayılı Tebligat Kanunu hükümlerine göre yapılan tebligat yerine geçer.

(6) Bu madde kapsamında yapılacak yeni yapıların bulunduğu parsellerin maliki olan gerçek veya tüzel kişilere hibe ve maliklerce talep edilmesi halinde yapım kredisi verilir. Hibe ve yapım kredisi verilmesine ilişkin usul ve esaslar Cumhurbaşkanlığı kararı ile belirlenir. Bu kapsamda maliklere bir konut ve bir işyeri için hibe verilir. Ancak, 7269 sayılı Kanun kapsamında hak sahibi olanlara hibe ve kredi verilmez. Beşinci fıkra kapsamında Hazine adına tescil olunan hisseler bakımından yapım maliyeti Hazine tarafından karşılanır. Bu madde kapsamında verilecek hibe ve kredi Çevre, Şehircilik ve İklim Değişikliği Bakanlığı bütçesine bu amaçla konulacak ödeneklerle karşılanır. Bu madde uyarınca yapılacak olan iş, işlem ve uygulamalar; 7269 sayılı Kanununun 42 nci maddesi kapsamında muaf olunan vergi, resim ve harçlara ilave olarak, yeni yapıların inşaa sürecinde belediyelerce alınan her türlü ücret ve harçlardan, veraset ve intikal vergisinden, kurum ve kuruluşlarca döner sermaye ücreti adı altında alınan bütün ücretlerden, bu Kanun kapsamında yapılan yapıların maliklerine bu amaçlarla kullanılan krediler dolayısıyla lehe alınacak paralar, banka ve sigorta muameleleri vergisinden de muafır.

(7) Yapım işinin tamamlanmasından sonra, Hazine adına tescil olunan hisselerin maliklerine, dördüncü fıkraya göre oluşturulan cetvel uyarınca belirlenen bağımsız bölümlerini teslim almaları için tebligat yapılır. Tebligatta belirtilen süre içerisinde teslim alınmaması halinde, maliklerin bu bağımsız bölüm/bölümler üzerindeki hakkı sona erer; dördüncü fıkra kapsamında taşınmazın önceki vasfına göre belirlenen değeri güncellenerek ve bu miktara, bu madde kapsamında yapılacak hibe yardımı ilave edilerek belirlenen tutar, malik/malikler adına açılacak vadeli bir hesaba yatırılır; malikin önceki taşınmazının tapu kaydında yer alan ipotek, ihtiyati haciz, haciz ve intifa hakkı gibi haklar ve şerhler malik adına yatırılan taşınmazın bedeli üzerinde devam ettirilir; tapu kaydındaki haklar ve şerhler yetkili idarenin talebi üzerine tapu müdürlüğüne resen terk edilip ve durum maliklere bildirilir. Malikin dağıtım cetveline göre kendisine düşen bağımsız bölümü kabul etmesi durumunda ise, yapım için harcanan toplam bedelden hibe olarak yapılan yardım miktarı düşülür, geriye kalan yapım maliyeti Hazine tarafından karşılandığı tarih ile bağımsız bölümün malike teslim edildiği tarih arasında geçen

süre dikkate alınarak, borç TÜFE oranında güncellenir. Malikler güncellenen borç üzerinden 84 ay vade ile borçlandırılır.

(8) Bu madde kapsamında yapı ruhsatı alınmasına rağmen müteahhitten kaynaklanan sebeplerle, bir yıl içinde yeni yapının yapım işine başlanmamış veya yapım işi belirli bir seviyede durdurulmuş ve en az altı aydır projenin bitirilmesini gerektirecek seviyede ekip ve ekipmanla inşai faaliyete devam edilmiyor ise, yapılan sözleşmelerin feshi için hisseleri oranında maliklerin salt çoğunluğu ile karar alınabilir. Bu karara istinaden ruhsat vermeye yetkili idarece yapılacak incelemeye göre belirtilen durumların tespiti halinde sözleşmelerin ilgililerinin muvafakati aranmaksızın feshine karar verilir. Fesih sonrasında, tapu siciline şerh edilmiş olan sözleşmeler maliklerin ve ruhsat vermeye yetkili idarenin talebi üzerine terkin edilir. Fesih tarihine kadar yapılmış olan işler, devrolunan hisseler, yapılan ödemeler ve diğer hususlarda genel hukuk hükümleri uygulanır.

(9) 7269 sayılı Kanun uyarınca hak sahiplerine teslim edilmek üzere yapılacak olan konut, işyeri, samanlık ve ahır gibi tesislerin yapımına ilişkin tevhit, ifraz, alan düzeltme, taksim, ihdas, terk, tescil, yapıma ilişkin her türlü izin ve ruhsat işlemleri, ilgili kurum ve kuruluşlar nezdinde, maliklerin tamamının muvafakati ile yürütülmesi gereken tüm iş ve işlemler, maliklerin hisseleri oranında salt çoğunluğunun alacağı karara istinaden yapılır. 4342 sayılı Mera Kanunu kapsamındaki yerlerde köy yerleşik alanı içinde kalan alanlarda bulunan yapıları hasar gören ve hak sahibi kabul edilen afetzedeler ile Hazine mülkiyetindeki alanlarda veya tespit harici alanlarda bulunan yapıları hasar gören ve hak sahibi kabul edilen afetzedelerin yapılarının yıkıldığı yerde inşası kaydıyla tevhit, ifraz, alan düzeltme, ihdas, terk, tahsis değişikliği, idari yoldan tescil işlemleri yetkili idare tarafından diğer kanunlardaki şart ve kısıtlamalara bağlı olmaksızın resen yapılır veya yaptırılır. Oluşturulan parsellerin yüzölçümünü en fazla 1.000 metrekare olacak şekilde belirlenir. Bu alanlarda tahsis veya vasıf değişikliği gereken yerlerin resen tahsis veya vasıf değişikliği yapılır ve bu yerler Hazine adına tescil olunur. Hazine adına tescil olunan ve Hazine mülkiyetinde bulunan söz konusu alanlar Afet ve Acil Durum Yönetimi Başkanlığına resen tahsis edilerek tasarrufuna bırakılır. Bu fıkra kapsamında yapılacak uygulamalarda 3402 sayılı Kadastro Kanununun 22 nci maddesinin kadastro yapılmış olan yerlerin ikinci defa kadastroya tabi tutulmayacağına ilişkin hükmü uygulanmaz.”

MADDE 27- 7/5/1987 tarihli ve 3359 sayılı Sağlık Hizmetleri Temel Kanununun ek 5 inci maddesinin birinci fıkrası aşağıdaki şekilde değiştirilmiştir.

“Tabipler, Devlet hizmeti yükümlülüklerine başlamadan veya tamamlamadan uzmanlık eğitimi yapmak için asistanlık sınavlarına katılabilirler ve uzmanlık eğitimine başlayabilirler. Ancak yan dalda veya birden fazla uzmanlık dalında eğitime başlanabilmesi için Devlet hizmeti yükümlülük süresinin en az yarısının tamamlanması şarttır.”

MADDE 28- 27/6/1989 tarihli ve 375 sayılı Kanun Hükmünde Kararnameye aşağıdaki ek madde eklenmiştir.

“EK MADDE 40- Aylıklarını ek 10 uncu madde ile 657 sayılı Devlet Memurları Kanunu ve 2914 sayılı Yükseköğretim Personel Kanunu hükümlerine göre alanlara; subay, sözleşmeli subay, astsubay, sözleşmeli astsubay, sözleşmeli subay ve astsubay adayları, uzman jandarma ve uzman erbaşlar ile 10/3/2011 tarihli ve 6191 sayılı Kanuna tabi personele (diğer statülerde olup aylıklarını 926 sayılı Türk Silahlı Kuvvetleri Personel Kanununa göre alanlar dahil); mali haklarının belirlenmesinde ek 11 inci madde, geçici 10 uncu maddenin birinci fıkrasının (a)

bendi ve geçici 29 uncu maddede hükümleri uygulananlara; 25/6/2001 tarihli ve 4688 sayılı Kanun kapsamına giren kamu kurum ve kuruluşlarında iş mevzuatına tabi olanlar hariç mali hakları veya ücret tavanı ilgili mevzuatı uyarınca en yüksek Devlet memurunun mali hakları ya da bu mali haklara göre belirlenmiş olan ücret veya ücret tavanları esas alınmak suretiyle tespit edilen kadro, pozisyon veya görevlerde bulunanlara (26/10/1990 tarihli ve 3671 sayılı Kanun hükümlerine tabi olanlar dahil); aylık ödenekleri 3/7/2005 tarihli ve 5393 sayılı Kanunun 39 uncu maddesinin birinci fıkrasında yer alan gösterge rakamları esas alınarak belirlenen belediye başkanları ile başkan yardımcılara (haklarında 5393 sayılı Kanunun 40 ıncı maddesinin üçüncü fıkrasının uygulanmasında dikkate alınmak üzere başkan vekilleri dahil); bir yıldan az süreli çalışanlar, ayın veya haftanın bazı günleri ya da günün belirli saatleri gibi kısmi zamanlı çalışanlar, proje süreleriyle sınırlı olarak veya geçici mahiyetteki işlerde çalışanlar ve ücretleri 2914 sayılı Kanunun 16 ncı maddesinde belirtilen esaslara göre belirlenenler ile mevzuatı uyarınca ücretleri özel olarak belirlenen diğer yabancı uyruklu çalışanlar hariç olmak üzere 4688 sayılı Kanun kapsamına giren kamu kurum ve kuruluşlarının merkez, taşra ve döner sermaye teşkilatlarında istihdam edilen sözleşmeli personele (kadro karşılığı sözleşmeli dahil) (15.965) gösterge rakamının memur aylık katsayısı ile çarpımı sonucu bulunacak tutarda ilave ödeme yapılır. İlave ödemeye hak kazanılmasında ve bu ödemenin yapılmasında, personelin aylık veya ücretlere ilişkin tabi olduğu hükümler uygulanır. Bu ödeme damga vergisi hariç herhangi bir vergi ve sigorta prim kesintisine tabi tutulmaz.

İlave ödeme, kapsamında bulunanlara sadece kendi unvanı esas alınarak ödenir ve mali hakları mevzuatı uyarınca en yüksek Devlet memuru veya başka bir unvan esas veya emsal alınmak suretiyle belirlenenler bakımından, diğer mevzuat uyarınca mali haklarının belirlenmesine esas ödeme unsurlarının kapsam veya hesabına dahil edilmez. Bu ödeme, ilgili mevzuatı uyarınca ödenmekte olan veya mali ve sosyal hakların tespitinde esas alınan aylık, ücret, zam, tazminat, ödenek, döner sermaye ödemesi, ikramiye ve diğer herhangi bir ödeme unsurunun ya da ücret tavanının hesabında dikkate alınmaz. Bu madde hükümleri, doğrudan veya başka bir ödemenin hesabında olmak üzere, tamamen veya kısmen mükerrer ödeme yapılmasına neden olacak şekilde uygulanamaz. Diğer mevzuatın bu fıkra aykırı hükümleri uygulanmaz.

Bu maddenin uygulanmasında ortaya çıkabilecek tereddütleri gidermeye ve uygulamayı yönlendirmeye Cumhurbaşkanlığı yetkilidir.”

MADDE 29- 375 sayılı Kanun Hükümünde Kararnamenin eki (II) sayılı cetvelin (4) numaralı sırasına “Devlet Denetleme Kurulu Üyesi,” ibaresinden sonra gelmek üzere “Dışişleri Bakanlığı merkez teşkilatında görev yapan Büyükelçiler,” ibaresi eklenmiştir.

GEÇİCİ MADDE 1- (1) a) 27/6/1989 tarihli ve 375 sayılı Kanun Hükümünde Kararnamenin ek 40 ıncı maddesi ile geçici 43 üncü maddesi kapsamında memur ve diğer kamu görevlilerinin mali ve sosyal haklarında yapılan artışlar, 9/5/2023 tarihli 2023 Yılı Kamu Toplu İş Sözleşmeleri Çerçeve Anlaşma Protokolüne istinaden imzalanan toplu iş sözleşmeleri kapsamında işçilerin mali ve sosyal haklarında meydana gelen artışlar nedeniyle “01- Personel Giderleri” ile “02- Sosyal Güvenlik Kurumlarına Devlet Primi Giderleri” ekonomik kodlarını içeren tertiplerde ortaya çıkan ödenek ihtiyaçlarını karşılamak amacıyla ve bu ihtiyaçlarla sınırlı olmak üzere gerektiğinde Hazine yardımı ödenekleriyle ilişkilendirilmek üzere merkezî yönetim kapsamındaki kamu idareleri bütçelerinin ilgili tertiplerine 2023 yılında ödenek eklemeye,

b) 31/5/2006 tarihli ve 5510 sayılı Sosyal Sigortalar ve Genel Sağlık Sigortası Kanununun geçici 95 inci maddesi uyarınca emeklilik veya yaşlılık aylığı bağlanana ödenecek aylıklar, emekli ikramiyeleri, bayram ikramiyeleri ve ek ödemeler ile 60 ıncı maddesinin birinci fıkrasının (c) bendi kapsamındaki genel sağlık sigortalılarına ait prim giderleri ve aynı Kanunun 81 inci, ek 18 inci ve ek 19 uncu maddeleri uyarınca yapılacak ödemeler ile 8/2/2006 tarihli ve 5454 sayılı Kanun uyarınca yapılacak ek ödemeler kapsamında ortaya çıkan ödenek ihtiyaçlarını karşılamak amacıyla ve bu ihtiyaçlarla sınırlı olmak üzere ilgisine göre Hazine ve Maliye Bakanlığı, Aile ve Sosyal Hizmetler Bakanlığı ile Çalışma ve Sosyal Güvenlik Bakanlığı bütçelerinin ilgili tertiplerine 2023 yılında ödenek eklemeye,

Cumhurbaşkanı yetkilidir.

GEÇİCİ MADDE 2- (1) Bu maddenin yürürlüğe girmesini izleyen ilk iş gününden itibaren 28/3/2002 tarihli ve 4749 sayılı Kamu Finansmanı ve Borç Yönetiminin Düzenlenmesi Hakkında Kanunun geçici 35 inci maddesi kapsamında Hazine ve Maliye Bakanlığı kaynaklarından karşılanan destekler Türkiye Cumhuriyet Merkez Bankası kaynaklarından karşılanır.

(2) 4749 sayılı Kanunun geçici 35 inci maddesinin ikinci fıkrası kapsamındaki hesapların vadeden önce kapatılması durumunda yapılacak kesintiler, bu maddenin yürürlüğe girmesini izleyen ilk iş gününden itibaren Türkiye Cumhuriyet Merkez Bankasına aktarılır. Anılan maddenin beşinci fıkrası uyarınca haksız olarak verildiği tespit edilen destek tutarı; desteği sağlayan Hazine ve Maliye Bakanlığı olması durumunda anılan Bakanlığa, Türkiye Cumhuriyet Merkez Bankası olması durumunda ise Türkiye Cumhuriyet Merkez Bankasına aktarılır.

(3) Bu maddenin yürürlüğe girmesini izleyen ilk iş gününden itibaren 4749 sayılı Kanunun geçici 35 inci maddesi kapsamında açılacak hesaplara ilişkin anılan maddenin ikinci fıkrasında ifade edilen usul ve esaslar Hazine ve Maliye Bakanlığının görüşü ile Türkiye Cumhuriyet Merkez Bankası tarafından belirlenir.

Yürürlük

MADDE 30- (1) Bu Kanunun;

a) 2 nci, 16 ncı ve 18 inci maddeleri, 2023 yılı Temmuz ayı ödeme döneminden itibaren uygulanmak üzere yayımı tarihinde,

b) 3 üncü maddesi 13/7/2023 tarihinden itibaren geçerli olmak üzere yayımı tarihinde,

c) 10 uncu maddesi 12/6/2023 tarihinden itibaren geçerli olmak üzere yayımı tarihinde,

ç) 17 nci maddesi 1/7/2023 tarihinden itibaren uygulanmak üzere yayımı tarihinde,

d) 19 uncu maddesinin (a) bendi, Kanunun yayımlandığı tarihten itibaren iktisap edilen yatırım fonu katılma payları için uygulanmak üzere yayımı tarihinde,

e) 20 nci maddesi 1/1/2024 tarihinde,

f) 21 inci maddesi, 1/10/2023 tarihinden itibaren verilmesi gereken beyannamelerden başlamak üzere; kurumların 2023 yılı ve izleyen vergilendirme dönemlerinde elde edilen kazançlarına, özel hesap dönemine tabi olan kurumların ise 2023 takvim yılında başlayan özel hesap dönemi ve izleyen vergilendirme dönemlerinde elde edilen kazançlarına uygulanmak üzere yayımı tarihinde,

g) 28 inci ve 29 uncu maddeleri 15/7/2023 tarihinden itibaren uygulanmak üzere yayımı tarihinde,

ğ) Diğer hükümleri yayımı tarihinde,

yürürlüğe girer.

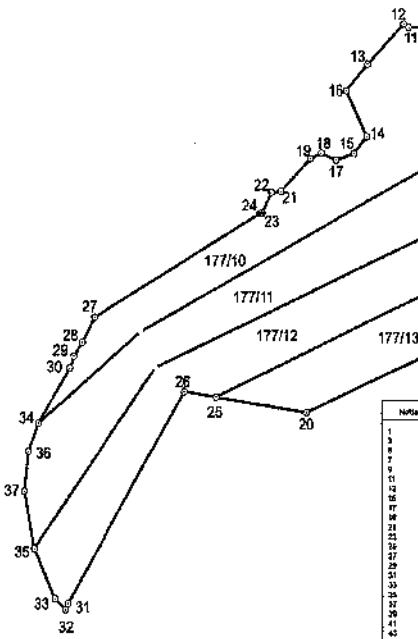
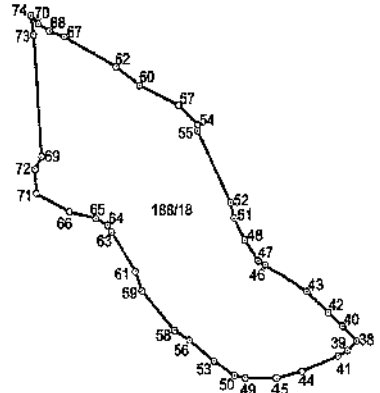
Yürütme

MADDE 31- (1) Bu Kanun hükümlerini Cumhurbaşkanı yürütür.

14/7/2023

DURUM HARİTASI

İLİ	HATAY	İLÇESİ		ANTAKYA		MAH/KÖY	DİKMECE
ADA/PARSEL	:177/10	177/11	177/12	177/13	188/18		
YÜZÖLÇÜM (m ²)	:14,929.89	14,928.68	14,903.42	8,070.58	24,332.17		
TOPLAM YÜZÖLÇÜM (m ²)	:77.164,74						



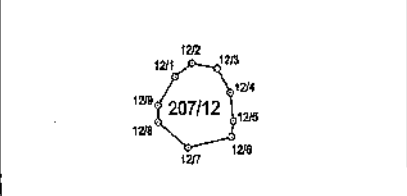
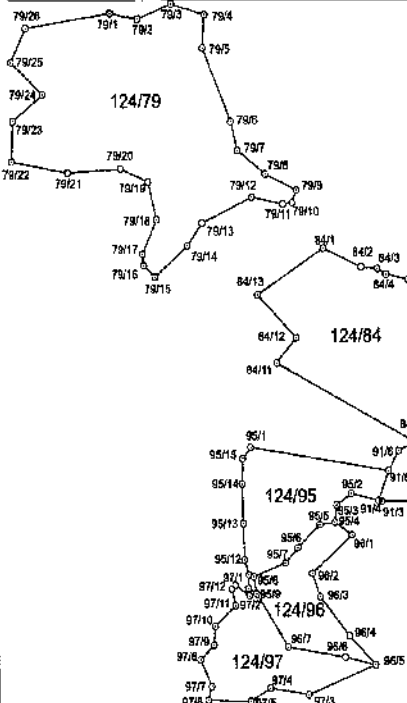
ITRF-96 363 KODRİNAT SİSTEMİNDE GÖRÜLMÜŞTÜR.

Nokta No	Y	X	Nokta No	Y	X
1	401244.147	401344.756	1	144734.803	4013307.337
2	530488.071	4013521.103	2	144247.894	4013394.492
3	546346.073	4013560.284	3	144333.063	4013322.230
4	604234.191	4013601.094	4	144127.012	4013368.123
5	614330.885	4013671.244	5	144127.012	4013368.123
6	514230.389	4013568.061	6	144230.389	4013406.990
7	514183.141	4013602.089	7	144230.389	4013406.990
8	242234.447	4013602.229	8	144230.389	4013406.990
9	142304.366	4013528.015	9	144230.389	4013406.990
10	142304.366	4013528.015	10	144230.389	4013406.990
11	142304.366	4013528.015	11	144230.389	4013406.990
12	142304.366	4013528.015	12	144230.389	4013406.990
13	142304.366	4013528.015	13	144230.389	4013406.990
14	142304.366	4013528.015	14	144230.389	4013406.990
15	142304.366	4013528.015	15	144230.389	4013406.990
16	142304.366	4013528.015	16	144230.389	4013406.990
17	142304.366	4013528.015	17	144230.389	4013406.990
18	142304.366	4013528.015	18	144230.389	4013406.990
19	142304.366	4013528.015	19	144230.389	4013406.990
20	142304.366	4013528.015	20	144230.389	4013406.990
21	142304.366	4013528.015	21	144230.389	4013406.990
22	142304.366	4013528.015	22	144230.389	4013406.990
23	142304.366	4013528.015	23	144230.389	4013406.990
24	142304.366	4013528.015	24	144230.389	4013406.990
25	142304.366	4013528.015	25	144230.389	4013406.990
26	142304.366	4013528.015	26	144230.389	4013406.990
27	142304.366	4013528.015	27	144230.389	4013406.990
28	142304.366	4013528.015	28	144230.389	4013406.990
29	142304.366	4013528.015	29	144230.389	4013406.990
30	142304.366	4013528.015	30	144230.389	4013406.990
31	142304.366	4013528.015	31	144230.389	4013406.990
32	142304.366	4013528.015	32	144230.389	4013406.990
33	142304.366	4013528.015	33	144230.389	4013406.990
34	142304.366	4013528.015	34	144230.389	4013406.990
35	142304.366	4013528.015	35	144230.389	4013406.990
36	142304.366	4013528.015	36	144230.389	4013406.990
37	142304.366	4013528.015	37	144230.389	4013406.990
38	142304.366	4013528.015	38	144230.389	4013406.990



DURUM HARİTASI

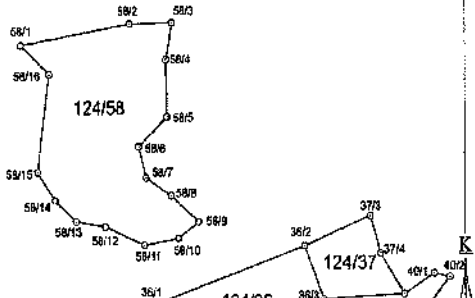
İLİ	:HATAY	İLÇESİ	:ANTAKYA	MAHKÖY	:DİKMECE
ADA/PARSEL	:124/79-84-91-95-96-97-58-36-37-40, 207/12				
YÜZÖLÇÜM (m ²)	:55,278.31				



FOLYE

(1/25000 - 1/50000 Ölçekinde Çizilmiştir)

Nolu	Y	X	Kodu	Y	X
361	51228.79	491744.72	362	51228.94	491744.66
360	51227.08	491712.08	363	51230.14	491705.32
365	51225.25	4917368.41	366	51227.21	491749.84
370	51240.52	491721.24	371	51233.36	491772.84
375	51237.33	491751.43	376	51239.37	491772.84
402	51245.25	491737.83	403	51247.63	491770.18
404	51244.27	491752.18	405	51233.63	491766.24
408	51244.21	491739.43	407	51232.09	491767.07
541	51233.33	491738.63	540	51230.94	491759.72
463	51222.36	491737.36	544	51311.77	491768.04
505	51221.38	491735.11	548	51220.02	491760.84
507	51220.89	491737.86	549	51221.62	491769.84
509	51219.38	491732.89	549	51228.91	491755.84
5411	51230.69	491734.11	5471	51218.23	491778.84
5415	51245.33	491732.91	5474	51245.38	491774.84
5419	51233.98	491739.10	5478	51241.91	491780.84
574	51206.74	491735.18	582	51232.82	491812.23
783	51247.41	491823.14	784	51249.33	491812.23
786	51246.34	491813.76	788	51248.45	491812.23
797	51238.55	491818.67	788	51239.86	491815.75
791	51242.68	491812.43	7916	51238.16	491812.23
811	51233.43	491812.42	7912	51233.21	491808.36
7912	51237.11	491811.33	7916	51238.16	491812.23
7916	51238.17	491808.35	7916	51238.17	491808.35
7917	51238.51	491801.82	7916	51237.39	491815.11
7919	51232.28	491812.36	7920	51244.86	491814.86
7920	51231.30	491812.36	7922	51247.81	491812.23
7943	51245.29	491812.35	7934	51249.75	491815.51
7923	51244.17	491812.34	7926	51248.14	491812.23
801	51250.77	491809.02	802	51237.70	491800.18
803	51262.24	491827.08	804	51240.06	491800.18
805	51274.25	491840.97	806	51248.57	491800.18
807	51248.16	491803.26	808	51237.14	491800.18
809	51234.26	491802.45	810	51240.12	491800.18
8011	51239.02	491802.82	8012	51240.12	491800.18
8013	51230.23	491802.12	8014	51240.12	491800.18
8015	51231.82	491802.12	8016	51240.12	491800.18
8017	51231.82	491802.12	8018	51240.12	491800.18
8019	51231.82	491802.12	8020	51240.12	491800.18
8021	51231.82	491802.12	8022	51240.12	491800.18
8023	51231.82	491802.12	8024	51240.12	491800.18
8025	51231.82	491802.12	8026	51240.12	491800.18
8027	51231.82	491802.12	8028	51240.12	491800.18
8029	51231.82	491802.12	8030	51240.12	491800.18
8031	51231.82	491802.12	8032	51240.12	491800.18
8033	51231.82	491802.12	8034	51240.12	491800.18
8035	51231.82	491802.12	8036	51240.12	491800.18
8037	51231.82	491802.12	8038	51240.12	491800.18
8039	51231.82	491802.12	8040	51240.12	491800.18
8041	51231.82	491802.12	8042	51240.12	491800.18
8043	51231.82	491802.12	8044	51240.12	491800.18
8045	51231.82	491802.12	8046	51240.12	491800.18
8047	51231.82	491802.12	8048	51240.12	491800.18
8049	51231.82	491802.12	8050	51240.12	491800.18
8051	51231.82	491802.12	8052	51240.12	491800.18
8053	51231.82	491802.12	8054	51240.12	491800.18
8055	51231.82	491802.12	8056	51240.12	491800.18
8057	51231.82	491802.12	8058	51240.12	491800.18
8059	51231.82	491802.12	8060	51240.12	491800.18
8061	51231.82	491802.12	8062	51240.12	491800.18
8063	51231.82	491802.12	8064	51240.12	491800.18
8065	51231.82	491802.12	8066	51240.12	491800.18
8067	51231.82	491802.12	8068	51240.12	491800.18
8069	51231.82	491802.12	8070	51240.12	491800.18
8071	51231.82	491802.12	8072	51240.12	491800.18
8073	51231.82	491802.12	8074	51240.12	491800.18
8075	51231.82	491802.12	8076	51240.12	491800.18
8077	51231.82	491802.12	8078	51240.12	491800.18
8079	51231.82	491802.12	8080	51240.12	491800.18
8081	51231.82	491802.12	8082	51240.12	491800.18
8083	51231.82	491802.12	8084	51240.12	491800.18
8085	51231.82	491802.12	8086	51240.12	491800.18
8087	51231.82	491802.12	8088	51240.12	491800.18
8089	51231.82	491802.12	8090	51240.12	491800.18
8091	51231.82	491802.12	8092	51240.12	491800.18
8093	51231.82	491802.12	8094	51240.12	491800.18
8095	51231.82	491802.12	8096	51240.12	491800.18
8097	51231.82	491802.12	8098	51240.12	491800.18
8099	51231.82	491802.12	8100	51240.12	491800.18
8101	51231.82	491802.12	8102	51240.12	491800.18
8103	51231.82	491802.12	8104	51240.12	491800.18
8105	51231.82	491802.12	8106	51240.12	491800.18
8107	51231.82	491802.12	8108	51240.12	491800.18
8109	51231.82	491802.12	8110	51240.12	491800.18
8111	51231.82	491802.12	8112	51240.12	491800.18
8113	51231.82	491802.12	8114	51240.12	491800.18
8115	51231.82	491802.12	8116	51240.12	491800.18
8117	51231.82	491802.12	8118	51240.12	491800.18
8119	51231.82	491802.12	8120	51240.12	491800.18
8121	51231.82	491802.12	8122	51240.12	491800.18
8123	51231.82	491802.12	8124	51240.12	491800.18
8125	51231.82	491802.12	8126	51240.12	491800.18
8127	51231.82	491802.12	8128	51240.12	491800.18
8129	51231.82	491802.12	8130	51240.12	491800.18
8131	51231.82	491802.12	8132	51240.12	491800.18
8133	51231.82	491802.12	8134	51240.12	491800.18
8135	51231.82	491802.12	8136	51240.12	491800.18
8137	51231.82	491802.12	8138	51240.12	491800.18
8139	51231.82	491802.12	8140	51240.12	491800.18
8141	51231.82	491802.12	8142	51240.12	491800.18
8143	51231.82	491802.12	8144	51240.12	491800.18
8145	51231.82	491802.12	8146	51240.12	491800.18
8147	51231.82	491802.12	8148	51240.12	491800.18
8149	51231.82	491802.12	8150	51240.12	491800.18
8151	51231.82	491802.12	8152	51240.12	491800.18
8153	51231.82	491802.12	8154	51240.12	491800.18
8155	51231.82	491802.12	8156	51240.12	491800.18
8157	51231.82	491802.12	8158	51240.12	491800.18
8159	51231.82	491802.12	8160	51240.12	491800.18
8161	51231.82	491802.12	8162	51240.12	491800.18
8163	51231.82	491802.12	8164	51240.12	491800.18
8165	51231.82	491802.12	8166	51240.12	491800.18
8167	51231.82	491802.12	8168	51240.12	491800.18
8169	51231.82	491802.12	8170	51240.12	491800.18
8171	51231.82	491802.12	8172	51240.12	491800.18
8173	51231.82	491802.12	8174	51240.12	491800.18
8175	51231.82	491802.12	8176	51240.12	491800.18
8177	51231.82	491802.12	8178	51240.12	491800.18
8179	51231.82	491802.12	8180	51240.12	491800.18
8181	51231.82	491802.12	8182	51240.12	491800.18
8183	51231.82	491802.12	8184	51240.12	491800.18
8185	51231.82	491802.12	8186	51240.12	491800.18
8187	51231.82	491802.12	8188	51240.12	491800.18
8189	51231.82	491802.12	8190	51240.12	491800.18
8191	51231.82	491802.12	8192	51240.12	491800.18
8193	51231.82	491802.12	8194	51240.12	491800.18
8195	51231.82	491802.12	8196	51240.12	491800.18
8197	51231.82	491802.12	8198	51240.12	491800.18
8199	51231.82	491802.12	8200	51240.12	491800.18



Ada	Parsel	Alan	Pfafa
124	40	3333.91	
	36	3640.05	
	37	1652.82	
	58	9064.81	
	79	14486.73	
	84	8021.09	
	91	2880.13	
	95	4045.38	
	96	2749.45	
	97	3457.76	
207	12	1766.18	

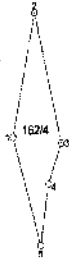
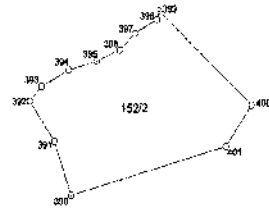
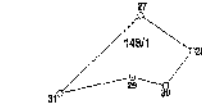

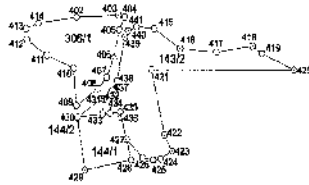
1/25000 - 1/50000 Ölçekinde Çizilmiştir

Yeryüzü No	Y	X	Pfafa No	Y	X
121	51204.35	491756.86	122	51218.18	491759.42
123	51202.13	491751.24	124	51208.65	491758.76
125	51204.43	491756.24	126	51204.33	491752.14
127	51202.21	491751.84	128	51208.25	491754.97
129	51204.31	491752.64			

DURUM HARİTASI

İL	:HATAY		İLÇESİ		:ANTAKYA		MAH/KÖY		:KİSEÇİK	
ADA/PARSEL	: 143/2	144/1	144/2	306/1	138/11	148/1	152/2	162/4		
YÜZÖLÇÜM (m ²)	: 2,749.41	843.77	76.82	1,695.81	1,073.53	1,689.94	8,267.93	1,956.78		

Toplam Alan 18,353.99 m²dir.



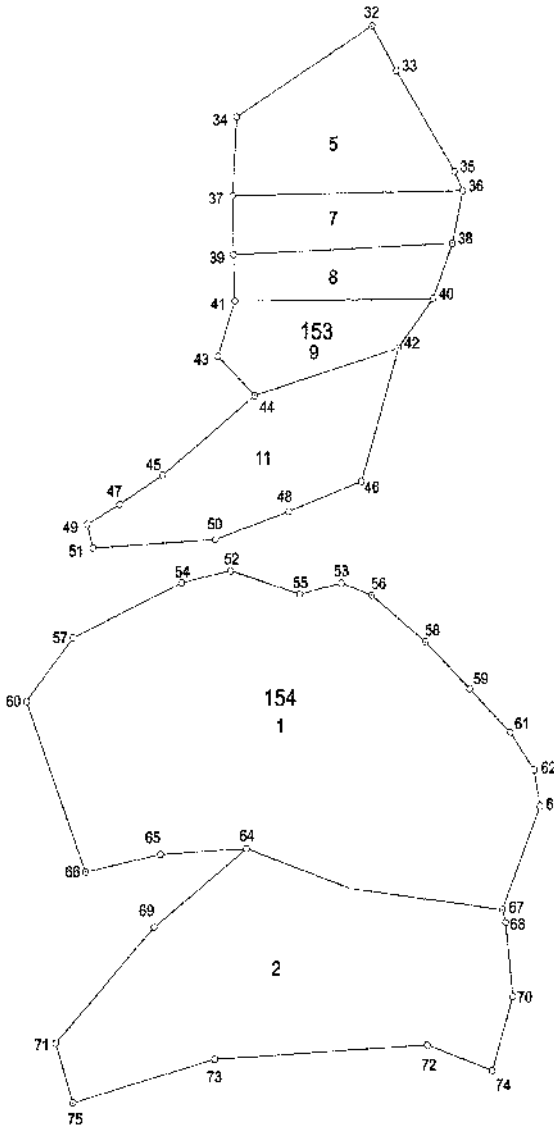
İTRF-96_360 KOORDİNAT SİSTEMİNDE ÖZETLİDİR

KROKİ

İzleni No	Y	X	Nokta No		Y	X	Nokta No		Y	X	Nokta No	Y	X
			Y	X			Y	X					
1	339577.264	4013432.468	2	509396.429	4013380.295	3	509396.429	4013432.468	4	509396.429	4013432.468	509396.429	4013432.468
5	509396.224	4013275.205	6	339724.129	4014294.728	7	509396.224	4014294.728	8	509396.224	4014294.728	509396.224	4014294.728
9	509271.540	4014022.503	10	509271.540	4014212.533	11	509271.540	4014022.503	12	509271.540	4014022.503	509271.540	4014022.503
13	509201.620	4014184.361	14	509196.723	4014183.235	15	509196.723	4014184.361	16	509196.723	4014184.361	509196.723	4014184.361
17	509191.551	4014196.431	18	509185.844	4014186.630	19	509185.844	4014196.431	20	509185.844	4014196.431	509185.844	4014196.431
21	509173.059	4014177.831	22	509165.455	4014177.029	23	509165.455	4014173.952	24	509165.455	4014177.831	509165.455	4014177.831
25	509162.290	4014186.787	26	509152.770	4014168.822	27	509152.770	4014186.787	28	509152.770	4014186.787	509152.770	4014186.787
28	509205.070	4014035.435	30	509255.520	4014070.526	31	509255.520	4014035.435	32	509255.520	4014035.435	509255.520	4014035.435
301	509207.720	4013965.206	302	509206.888	4013894.782	303	509206.888	4013965.206	304	509206.888	4013965.206	509206.888	4013965.206
305	509206.028	4013967.214	306	509205.434	4013951.655	307	509205.434	4013967.214	308	509205.434	4013967.214	509205.434	4013967.214
309	509206.740	4013926.968	400	509149.841	4013928.066	401	509149.841	4013926.740	402	509149.841	4013926.968	509149.841	4013926.968
403	509215.230	4014235.181	404	509215.230	4014094.184	405	509215.230	4014235.181	406	509215.230	4014235.181	509215.230	4014235.181
407	509171.044	4014250.174	408	509162.232	4014240.741	409	509162.232	4014250.174	410	509162.232	4014250.174	509162.232	4014250.174
411	509206.731	4014252.881	412	509206.000	4014271.781	413	509206.000	4014252.881	414	509206.000	4014252.881	509206.000	4014252.881
415	509248.931	4014227.881	416	509248.260	4014208.282	417	509248.260	4014227.881	418	509248.260	4014227.881	509248.260	4014227.881
419	509206.119	4014283.230	420	509205.091	4014253.847	421	509205.091	4014283.230	422	509205.091	4014283.230	509205.091	4014283.230
423	509206.050	4014230.361	424	509205.497	4014203.981	425	509205.497	4014230.050	426	509205.497	4014230.361	509205.497	4014230.361
427	509216.434	4014215.141	428	509215.484	4014203.373	429	509215.484	4014215.141	430	509215.484	4014215.141	509215.484	4014215.141
431	509176.544	4014238.276	432	509180.822	4014237.831	433	509180.822	4014238.276	434	509180.822	4014238.276	509180.822	4014238.276
435	509215.427	4014238.058	436	509217.770	4014227.785	437	509217.770	4014238.058	438	509217.770	4014238.058	509217.770	4014238.058
439	509215.289	4014227.912	440	509215.809	4014218.448	441	509215.809	4014227.912	442	509215.809	4014227.912	509215.809	4014227.912

DURUM HARİTASI

İLİ	HATAY		İLÇESİ		ANTAKYA		MAH/KÖY		KİŞECİK
ADA/PARSEL :	153/5	153/7	153/8	153/9	153/11	154/1	154/2		
YÜZÖLÇÜM (m ²) :	1,523.73	785.52	656.27	840.71	1,776.35	7,574.07	4,348.31		



Nokta No	Y	X
32	509496.66	4013915.94
33	509503.20	4013905.57
34	509460.42	4013894.73
35	509518.90	4013882.12
36	509521.21	4013877.67
37	509459.38	4013876.46
38	509510.32	4013865.38
39	509459.62	4013862.60
40	509513.12	4013852.50
41	509459.99	4013851.65
42	509503.89	4013841.00
43	509455.50	4013838.97
44	509465.37	4013829.84
45	509440.74	4013811.21
46	509494.07	4013809.91
47	509429.29	4013804.41
48	509474.54	4013802.80
49	509420.53	4013799.70
50	509454.82	4013796.16
51	509422.08	4013794.17
52	509458.92	4013786.95
53	509488.75	4013786.06
54	509445.86	4013786.05
55	509477.54	4013783.45
56	509496.75	4013783.25
57	509416.78	4013773.20
58	509511.16	4013772.45
59	509523.17	4013761.44
60	509404.30	4013758.36
61	509534.16	4013751.30
62	509540.44	4013742.57
63	509542.01	4013734.12
64	509463.26	4013724.15
65	509440.21	4013722.74
66	509420.17	4013718.61
67	509532.06	4013709.99
68	509532.94	4013707.04
69	509438.60	4013705.76
70	509534.85	4013689.85
71	509412.27	4013678.72
72	509511.75	4013678.48
73	509454.73	4013675.07
74	509529.38	4013672.54
75	509416.85	4013664.82



KROK

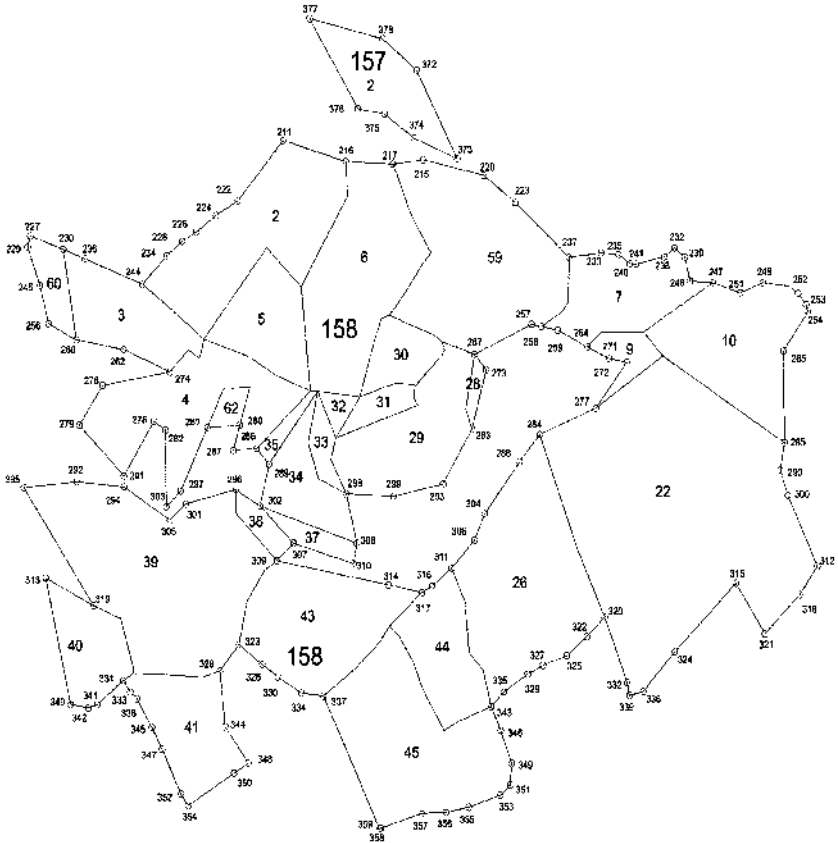
ITRF-96_36/3 KOORDİNAT SİSTEMİNDE ÜRETİLMİŞTİR.

Nokta No	Y	X	Nokta No	Y	X
76	509110.36	4013644.70	77	509140.45	4013643.82
78	509354.16	4013636.27	79	509367.71	4013633.55
80	509286.12	4013630.40	81	509191.80	4013626.90
82	509179.65	4013624.34	83	509216.76	4013621.59
84	509144.06	4013620.38	85	509281.17	4013617.55
86	509234.54	4013615.90	87	509480.97	4013610.66
88	509380.40	4013609.89	89	509253.45	4013605.78
90	509163.98	4013601.61	91	509273.26	4013599.72
92	509281.07	4013591.53	93	509310.63	4013590.17
94	509482.55	4013588.24	95	509118.00	4013586.41
96	509488.46	4013582.50	97	509320.45	4013581.89
98	509363.42	4013580.50	99	509152.08	4013579.95
100	509299.30	4013576.50	101	509148.91	4013573.96
102	509497.69	4013570.77	103	509149.73	4013566.09
104	509143.16	4013565.31	106	509538.40	4013565.10
106	509085.39	4013564.84	107	509202.21	4013564.70
108	509163.34	4013563.24	109	509309.72	4013561.59
110	509547.49	4013554.94	111	509213.30	4013552.55
112	509509.74	4013548.59	113	509310.41	4013545.43
114	509666.90	4013544.45	115	509498.40	4013543.62
116	509484.81	4013539.36	117	509199.70	4013539.36
118	509209.70	4013533.75	119	509066.08	4013531.95
120	509593.54	4013531.65	121	509091.08	4013531.54
122	509186.11	4013531.29	123	509192.40	4013526.05
124	509466.73	4013524.39	125	509420.77	4013519.73
126	509605.04	4013518.01	127	509439.83	4013516.22
128	509098.23	4013514.64	129	509404.83	4013512.45
130	509400.42	4013510.43	131	509281.96	4013505.83
132	509270.33	4013505.52	133	509377.76	4013504.46
134	509609.67	4013502.14	135	509198.86	4013497.06
136	509205.32	4013498.16	137	509265.57	4013495.61
138	509360.17	4013495.28	139	509216.82	4013493.37
140	509259.87	4013491.47	141	509341.87	4013489.89
142	509309.93	4013488.36	143	509237.96	4013488.23
144	509613.58	4013487.72	145	509465.14	4013484.74
146	509334.18	4013484.45	147	509213.18	4013483.42
148	509344.76	4013481.04	149	509587.80	4013475.88
150	509627.84	4013475.29	151	509440.21	4013463.70
152	509581.81	4013463.15	153	509355.72	4013459.09
154	509438.35	4013447.00	155	509227.88	4013445.80
156	609531.79	4013441.15	157	509371.25	4013432.97
158	509509.51	4013427.54	159	509442.93	4013427.33
161	509258.74	4013425.90	163	509377.45	4013424.48
165	509456.81	4013418.82	166	509493.02	4013418.82
167	609485.34	4013418.32	171	509385.17	4013413.92
173	509277.00	4013410.02	178	509415.90	4013393.08
179	509428.35	4013392.08	185	509440.96	4013384.16
187	509302.67	4013382.66	188	509449.06	4013381.52
195	509315.55	4013367.77	199	509466.09	4013365.02
205	509321.67	4013348.80	208	509483.16	4013339.26
210	509486.16	4013332.01	213	509524.25	4013326.78
218	509525.57	4013312.41	219	509323.46	4013310.49
221	509528.61	4013296.01	225	509315.82	4013286.38
231	509545.17	4013269.21	242	609299.26	4013258.51
243	509328.49	4013254.02	250	509365.27	4013243.56
255	509393.06	4013231.50	261	509442.05	4013218.05
263	509428.01	4013214.19	266	509538.54	4013211.06
268	509452.28	4013209.59	269	509478.21	4013208.95
270	509572.60	4013208.27	275	509507.81	4013199.84

Nokta No	Y	X	Nokta No	Y	X
453	509232.50	4013658.81	454	509247.44	4013659.45
455	509271.28	4013663.74	456	509285.23	4013664.41
457	509288.07	4013657.32	458	509285.73	4013649.36
459	509285.71	4013642.74	460	509244.90	4013646.05
461	509229.60	4013648.38			

DURUM HARİTASI

İLİ	:HATAY	İLÇESİ	:ANTAKYA	MAH/KÖY	:KİŞECİK
ADA/PARSEL	:157/2	158/2-3-4-5-6-7-9-10-22-26-28-29-30-31-32-33-34-35-37-38-39-40-41-43-44-45-59-60-62			



Ada	Yüzölçü	Alan
2	2673.06	
3	5075.45	
4	2920.81	
5	2151.03	
6	0938.02	
7	2156.41	
8	796.91	
9	4524.91	
10	18152.12	
22	14176.54	
26	241.05	
28	4387.25	
29	1322.77	
30	661.17	
31	314.32	
32	525.37	
33	1014.42	
34	886.32	
35	1211.77	
37	550.89	
38	13635.95	
39	3934.62	
40	3052.41	
41	5141.10	
43	2066.27	
44	2587.07	
45	2745.46	
59	86.91	
60	172.42	
62		

Toplam Alan 110,176.08 m²dir.

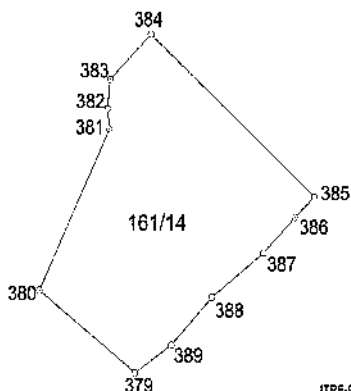


KROKİ

Nokta No	Y	X	Nokta No	Y	X
211	509022.67	4013327.32	215	509110.67	4013316.28
216	509062.06	4013315.61	217	509091.46	4013314.08
220	509148.62	4013307.73	222	508993.85	4013294.57
223	509168.22	4013292.82	224	508980.19	4013286.85
226	508967.46	4013277.83	227	508863.91	4013276.31
228	508958.69	4013272.89	229	508862.10	4013270.29
230	508884.42	4013268.95	232	509268.39	4013267.62
233	508221.97	4013265.25	234	508948.89	4013265.20
235	509232.82	4013264.27	236	508897.32	4013263.84
237	509201.84	4013262.89	238	509261.82	4013262.79
239	509275.00	4013262.54	240	509240.06	4013259.28
241	509244.07	4013259.00	244	508933.97	4013249.74
245	508869.62	4013249.64	246	509277.99	4013249.53
247	509292.23	4013248.57	248	509323.55	4013248.29
251	509309.50	4013242.92	252	509345.57	4013242.66
253	509350.52	4013236.37	254	509351.68	4013232.53
256	508875.01	4013228.51	257	509178.19	4013226.62
258	509184.30	4013225.38	259	509194.59	4013223.28
260	508892.26	4013219.82	262	508922.04	4013214.48
264	509213.05	4013214.09	265	509336.19	4013211.18
267	509142.37	4013210.54	271	509228.91	4013207.71
272	509237.76	4013206.54	273	509149.55	4013202.07
274	508950.49	4013202.04	276	508908.61	4013194.87
277	509218.09	4013180.88	278	508940.56	4013175.24
279	508893.95	4013173.36	280	508994.57	4013172.91
281	508974.04	4013171.73	282	508947.55	4013170.60
283	509140.48	4013169.78	284	509182.88	4013166.74
285	509336.62	4013161.32	286	509004.96	4013160.11
287	508990.36	4013159.18	288	509170.27	4013151.96
289	509012.72	4013151.55	290	509333.94	4013146.56
291	508921.79	4013145.68	292	508892.26	4013142.60
293	509122.02	4013140.11	294	508921.77	4013139.78
295	508858.94	4013139.76	296	508991.84	4013137.93
297	508957.05	4013137.25	298	509061.27	4013135.25
299	509091.00	4013133.66	300	509338.56	4013132.66
301	508960.23	4013130.24	302	509006.90	4013128.75
303	508947.92	4013128.70	304	509148.25	4013123.84
305	508950.15	4013121.33	306	509141.78	4013109.41
307	509028.14	4013108.44	308	509067.72	4013108.21
309	509017.40	4013086.92	310	509065.77	4013097.02
311	509127.30	4013094.18	312	509356.77	4013093.83
313	508872.37	4013090.39	314	509067.66	4013085.31
315	509305.89	4013085.05	316	509114.75	4013084.56
317	509108.44	4013081.08	318	509345.54	4013078.59
319	508902.27	4013075.06	320	509223.04	4013067.06
321	509323.81	4013057.37	322	509211.80	4013056.58
323	508993.33	4013053.52	324	509267.18	4013047.85
325	509199.11	4013046.23	326	509007.89	4013042.55
327	509184.20	4013041.12	328	508981.25	4013039.42
329	509174.57	4013036.31	330	509017.65	4013035.85
331	508920.65	4013034.24	332	509237.00	4013031.49
333	508925.08	4013028.06	334	509032.61	4013026.92
335	509159.66	4013026.79	336	509247.24	4013026.50
337	509046.62	4013025.17	338	508928.98	4013024.60
339	509238.41	4013024.39	340	508887.63	4013021.39
341	508904.29	4013021.30	342	508898.85	4013019.65
343	509151.73	4013018.82	344	508984.34	4013008.88
345	508938.31	4013008.88	346	509157.57	4013005.87
347	508944.54	4012996.85	348	508998.82	4012988.98
349	509164.31	4012987.83	350	508989.76	4012983.69
351	509163.23	4012976.23	352	508956.26	4012972.52
353	509157.10	4012970.70	354	508960.85	4012966.07
355	509137.31	4012964.31	356	509122.89	4012961.54
357	509107.54	4012960.96	358	509081.87	4012953.15
359	509080.93	4012952.94	372	509106.67	4013364.91
373	509132.01	4013316.63	374	509104.72	4013328.12
375	509086.80	4013341.17	376	509069.71	4013344.34
377	509040.03	4013393.30	378	509085.61	4013382.04

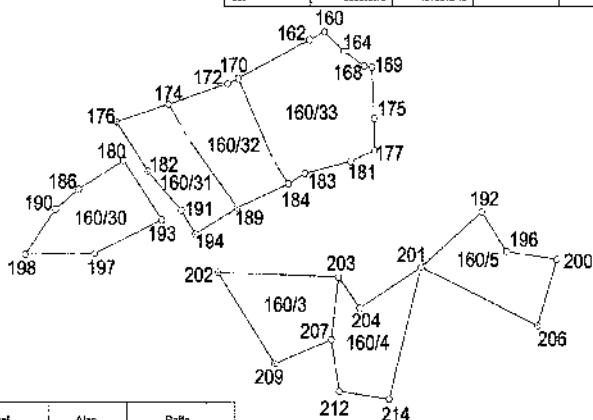
DURUM HARİTASI

İLİ	:HATAY	İLÇESİ	:ANTAKYA
ADA/PARSEL	:	160/3-4-5-6-30-31-32-33, 161/14	
YÜZÖLÇÜM (m ²)	:		



İTRF-96 963 KOORDİNAT SİSTEMİNDE ÜRETİLMİŞTİR.

Notla No	Y	X	Notla No	Y	X
160	509843.79	4013427.10	162	508841.31	4013424.81
164	508952.09	4013421.03	196	508858.57	4013417.67
168	509061.56	4013412.23	170	508818.15	4013414.10
172	508914.76	4013412.69	174	508795.90	4013406.97
175	508861.67	4013403.03	178	508778.38	4013402.03
177	508801.77	4013394.09	190	508761.27	4013391.23
181	508954.17	4013391.08	182	508739.15	4013386.31
183	508813.53	4013387.24	194	508834.29	4013384.77
186	508799.36	4013383.28	198	508817.91	4013381.12
190	508759.36	4013377.67	191	508739.95	4013377.43
192	508806.26	4013376.98	193	508733.72	4013374.74
184	508804.45	4013373.75	198	508804.40	4013381.96
197	508772.02	4013369.18	196	508748.31	4013366.88
200	508920.47	4013363.70	201	508876.32	4013384.58
202	508817.89	4013360.07	203	508850.35	4013381.84
204	508827.23	4013352.18	206	508814.33	4013345.07
207	508848.08	4013341.40	209	508828.92	4013334.88
212	508860.96	4013327.07	214	508885.90	4013324.88
379	508791.11	4013334.81	380	508760.13	4013297.67
381	508752.69	4013302.64	382	508732.38	4013281.28
383	508732.94	4013301.33	384	508706.18	4013262.63
385	508818.66	4013283.63	386	508842.36	4013267.96
387	508832.26	4013269.83	388	508815.91	4013265.74
389	508902.78	4013242.43			

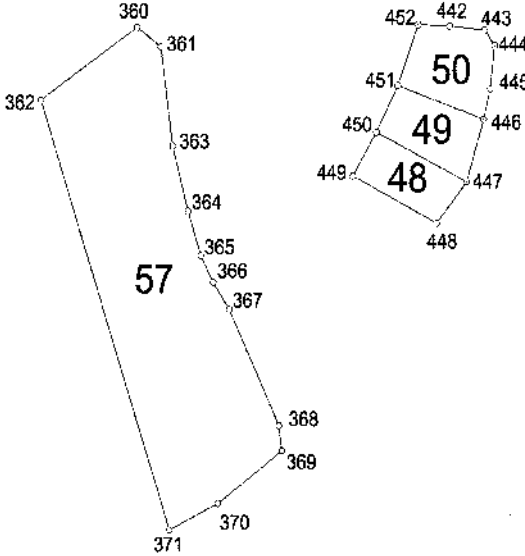


KROKİ

Ada	Parsel	Alan	Pafiz
160	3	631.20	
	4	639.77	
	5	629.61	
	30	607.63	
	31	562.36	
	32	685.24	
161	33	1213.43	
	14	4254.38	

DURUM HARİTASI

İL	:HATAY	İLÇESİ	:ANTAKYA	MAH/KÖY	:KİSEÇİK
ADA/PARSEL	: 158 / 48-49-50-58				



ITRF-96 36/3 Koordinat sisteminde üretilmiştir.

Nokta No	Y	X	Nokta No	Y	X
360	508984.151	4012931.672	361	508991.446	4012926.389
362	508964.214	4012911.929	363	508995.238	4012899.421
364	508999.919	4012881.783	365	509003.850	4012869.742
366	509007.666	4012862.401	367	509012.627	4012855.072
368	509028.049	4012823.479	369	509028.976	4012816.611
370	509009.126	4012802.252	371	508994.215	4012794.982
442	509080.920	4012932.054	443	509091.795	4012930.996
444	508094.849	4012926.719	445	509093.463	4012914.945
446	509091.519	4012906.743	447	509086.164	4012889.771
448	509076.959	4012878.490	449	509051.133	4012891.335
450	509068.327	4012903.192	451	509064.887	4012915.881
452	509071.231	4012932.441			

Ada	Parsel	Alan	Pafta
158	57	4600.52	
	48	417.57	
	49	471.13	
	50	545.48	

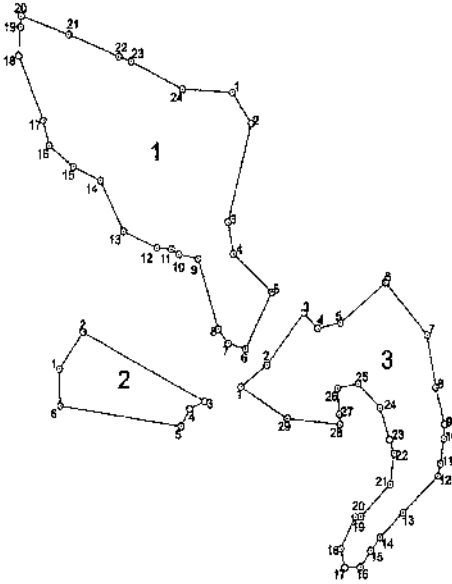


KROK

DURUM HARİTASI

İLİ	:HATAY	İLÇESİ	:ANTAKYA	MAH/KÖY	:DİKMECE
ADA/PARSEL	:1, 2, 3				

Toplam Yüzölçüm :32,186.56



Nokta No	Y	X	Nokta No	Y	X
1/1	513127.65	4018193.23	1/2	513161.82	4018169.67
1/3	513124.28	4018165.09	1/4	513126.22	4018064.29
1/6	513159.84	4018059.06	1/5	513137.14	4018021.52
1/7	513124.18	4018025.36	1/8	513118.87	4018034.74
1/9	513102.23	4018080.60	1/10	513086.05	4018065.86
1/11	513082.44	4018087.16	1/12	513071.70	4018068.15
1/13	513046.77	4018039.05	1/14	513026.28	4018132.43
1/15	513009.86	4018141.78	1/16	512999.81	4018155.47
1/17	512986.45	4018172.03	1/18	512969.06	4018214.28
1/19	512969.33	4018233.25	1/20	512969.92	4018240.46
1/21	513005.52	4018226.28	1/22	513043.32	4018213.67
1/23	419052.56	4018210.66	1/24	513030.63	4018192.36

Ada	Parsel	Alan
1		17544.63
2		11017.72
3		3624.21

Nokta No	Y	X	Nokta No	Y	X
2/1	512999.46	4018009.67	2/2	513016.05	4018032.92
2/3	513105.66	4017987.12	2/4	513086.74	4017982.31
2/5	513089.26	4017976.70	2/6	512996.90	4017984.35

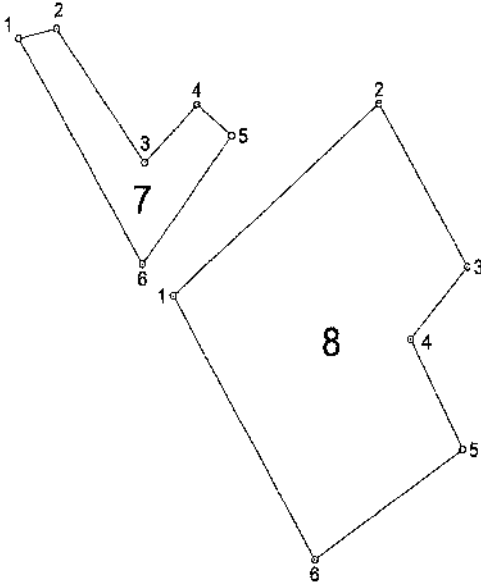
Nokta No	Y	X	Nokta No	Y	X
3/1	513153.66	4017966.68	3/2	513153.01	4018011.10
3/3	513160.36	4019048.21	3/4	513190.46	4018035.01
3/5	513207.86	4019036.77	3/6	513241.13	4019035.13
3/7	513272.20	4019030.65	3/8	513278.58	4019068.11
3/9	513285.37	4019374.73	3/10	513284.61	4019062.13
3/11	513292.28	4017846.45	3/12	513280.13	4019307.55
3/13	513253.63	4017813.49	3/14	513236.39	4019077.02
3/15	513229.25	4017868.06	3/16	513221.50	4019077.38
3/17	513219.25	4017877.12	3/18	513207.20	4019089.56
3/19	513217.88	4017810.52	3/20	513222.14	4019119.62
3/21	513244.72	4017832.11	3/22	513247.64	4019352.35
3/23	513243.62	4017981.70	3/24	513256.70	4019382.05
3/25	513210.36	4017996.85	3/26	513264.92	4019386.51
3/27	513206.60	4017975.42	3/28	513266.95	4019371.68
3/29	513158.06	4017976.80			



DURUM HARİTASI

İLİ	:HATAY	İLÇESİ	:ANTAKYA	MAH/KÖY	:ALLAZI
ADA/PARSEL	:7, 8				

Toplam Yüzölçüm :49.638.04



ITRF-96_36/3 KOORDİNAT SİSTEMİNDE ÜRETİLMİŞTİR.

Nokta No	Y	X	Nokta No	Y	X
7/1	515704.61	4018867.42	7/2	515734.20	4018814.12
7/3	516005.01	4018521.39	7/4	515846.52	4018561.51
7/5	515973.88	4018540.10	7/6	515803.15	4018450.74

Nokta No	Y	X	Nokta No	Y	X
8/1	515827.34	4018428.72	8/2	516390.52	4018562.29
8/3	516060.03	4018448.57	8/4	516014.94	4018398.25
8/5	516055.93	4018321.28	8/6	515836.67	4018244.48

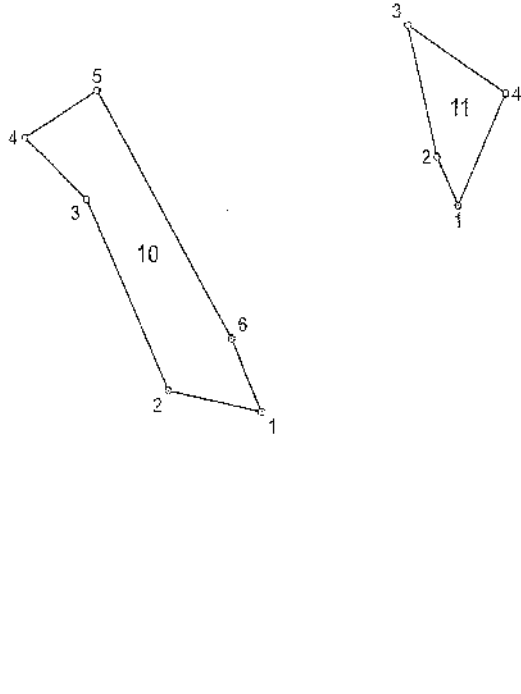
Ada	Parsel	Alan	Pafta
8		48990.13	
7		8847.91	

DURUM HARİTASI

İLİ	:HATAY	İLÇESİ	:ANTAKYA	MAH/KÖY	:ALLAZI
-----	--------	--------	----------	---------	---------

ADA/PARSEL :9 , 10 , 11

Toplam Yüzölçüm :22,927.72



ITRF-96_36/3 KOORDİNAT SİSTEMİNDE ÜRETİLMİŞTİR.

Nokta No	Y	X	Nokta No	Y	X
9/1	516230.12	4018235.93	9/2	518248.39	4018228.87
9/3	516222.76	4018153.12	9/4	518259.48	4018133.21
9/5	516248.29	4018090.37	9/6	518149.51	4018131.82
9/7	518139.75	4018151.21	9/8	518197.57	4018147.64

Nokta No	Y	X	Nokta No	Y	X
10/1	516492.96	4018259.84	10/2	518419.61	4018284.83
10/3	516358.33	4018418.00	10/4	518598.73	4018481.14
10/5	516383.81	4018494.00	10/6	518489.76	4018520.79

Nokta No	Y	X	Nokta No	Y	X
11/1	518549.65	4018413.31	11/2	518632.74	4018447.28
11/3	518608.42	4018539.88	11/4	518687.35	4018481.38

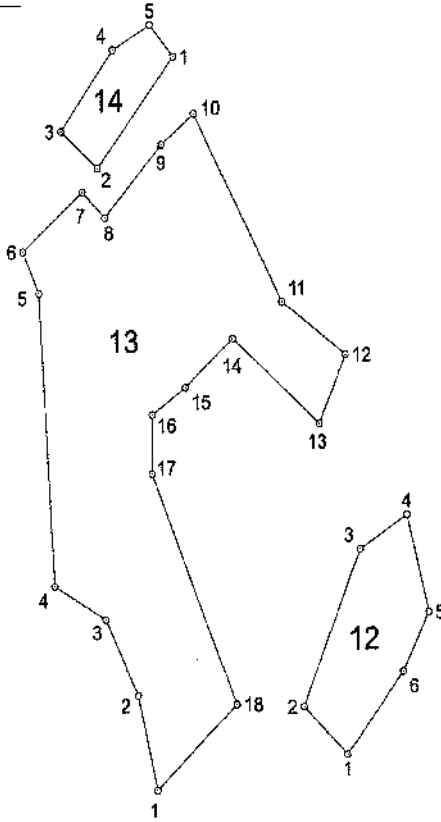
Ada	Parsel	Alan	Pfzts
11		4315.84	
10		12960.87	
9		5631.22	



DURUM HARİTASI

İLİ	:HATAY	İLÇESİ	:ANTAKYA	MAH/KÖY	:ALLAZI
ADA/PARSEL	:12, 13, 14				

Toplam Yüzölçüm :62,309.66



ITRF-96_36/3 KOORDİNAT SİSTEMİNDE ÜRETİLMİŞTİR.

Nöte No	Y	X	Nöte No	Y	X
13/1	516218.11	4018582.18	13/2	516299.40	4018918.45
13/2	516233.74	4018723.32	13/4	516333.84	4018761.44
13/6	516263.11	4018682.00	13/8	516366.90	4018641.31

Nöte No	Y	X	Nöte No	Y	X
13/1	516184.83	4018557.04	13/2	516149.71	4018923.20
13/3	516152.46	4018618.82	13/4	516204.32	4018700.17
13/5	516072.12	4018796.92	13/6	516208.24	4018764.30
13/7	516146.78	4018878.47	13/8	508124.69	4018856.72
13/9	516148.42	4019009.73	13/10	508159.49	4019023.25
13/11	516256.41	4018889.83	13/12	516247.71	4018862.87
13/13	516263.79	4018614.32	13/14	516233.64	4018874.08
13/15	516186.34	4018829.12	13/16	516181.68	4018820.54
13/17	516181.81	4018773.22	13/18	516227.96	4018817.22

Nöte No	Y	X	Nöte No	Y	X
14/1	516178.80	4018971.23	14/2	516116.85	4018993.16
14/3	516088.79	4018918.87	14/4	516130.39	4018978.76
14/5	516150.22	4018961.16			

Ada	Parsel	Alan	Pf/An
14		3853.42	
13		48718.89	
12		6239.34	



DURUM HARİTASI

İLİ	HATAY	İLÇESİ	ANTAKYA
ADA/PARSEL	:15, 16, 17, 18, 19, 20		MAHKÖY :ALLAZI
		YÜZÖLÇÜMÜ :29.535.10 m ²	

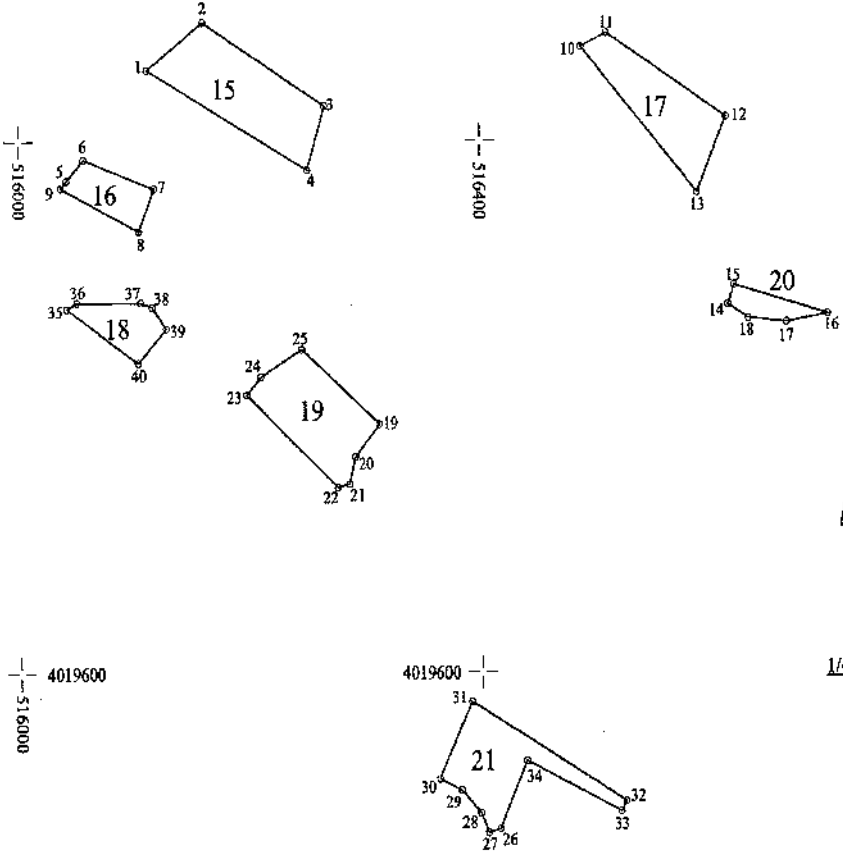
4020400

516000

ITRF-96 36/3 KOORDİNAT SİSTEMİNDE ÜRETİLMİŞTİR

Ada/Parsel	Yüzölçümü
15	7.371.69
16	2.187.76
17	5.540.79
18	2.162.66
19	5.787.20
20	1.169.38
21	5.315.12

Nokta No	Y	X	Nokta No	Y	X
1	516111.884	4020063.743	21	516286.157	4019741.189
2	516160.467	4020089.628	22	516275.769	4019736.527
3	516265.871	4020025.486	23	516191.528	4018806.328
4	516235.061	4019977.894	24	516203.516	4019921.889
5	516041.476	4018070.182	25	516245.473	4018542.720
6	516058.460	4019565.091	26	516413.850	4019482.652
7	516111.780	4019964.257	27	516402.756	4019473.613
8	516104.616	4018632.005	28	516397.447	4018464.324
9	516056.480	4018964.712	29	516381.044	4018611.873
10	516047.354	4020070.548	30	516352.433	4018620.190
11	516010.252	4020080.957	31	516380.568	4018577.517
12	516014.273	4020017.403	32	516323.310	4018563.158
13	516056.636	4018660.168	33	516318.803	4018465.585
14	516015.098	4019875.436	34	516327.193	4018533.439
15	516030.207	4018980.222	35	516341.288	4018673.488
16	516069.796	4018958.534	36	516351.025	4018978.144
17	516066.633	4018992.341	37	516105.828	4019978.544
18	516032.440	4018855.184	38	516115.870	4018874.737
19	516212.127	4019798.287	39	516127.404	4018696.480
20	516221.252	4019791.666	40	516103.657	4018932.720



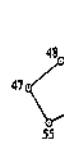
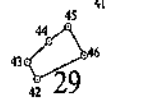
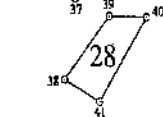
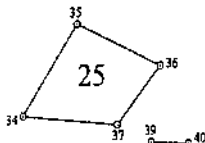
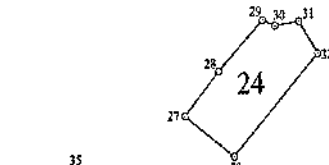
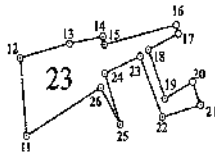
1/4000

DURUM HARİTASI

İLİ	:HATAY	İLÇESİ	:ANTAKYA	MAH/KÖY	:DİKMECE
ADA/PARSEL	:22, 23, 24, 25, 28, 29, 31, 33		YÜZÖLÇÜM	:86.446.43 m ²	



Ada/Parsel	Yüzölçümü
22	7,758.19
23	17,533.17
24	18,795.13
25	16,852.74
28	6,851.07
29	3,001.37
31	13,388.08
33	2,246.68



İTPE-96_36/3 KOORDİNAT SİSTEMİNDE ÜRETİLMİŞTİR.

Nöme No	Y	X
1	514797.831	4017406.030
2	514806.605	4017424.673
3	514909.143	4017412.610
4	514974.395	4017391.225
5	515035.269	4017353.938
6	515035.888	4017343.570
7	514956.640	4017350.648
8	514917.516	4017346.518
9	514849.115	4017334.697
10	514825.248	4017402.192
11	514809.882	4016934.424
12	514800.363	4017039.402
13	514877.578	4017038.708
14	514950.994	4017087.699
15	514933.374	4017082.122
16	515046.817	4017083.301
17	515050.368	4017071.464
18	515003.440	4017049.744
19	515029.100	4016983.873
20	515071.908	4017006.608
21	515084.102	4016975.147
22	515024.869	4016959.046
23	514933.819	4017041.163
24	514931.980	4017018.412
25	514958.676	4016949.462
26	514927.292	4016999.210
27	514844.513	4016380.264
28	514898.376	4016641.038
29	514904.288	4016970.403
30	514987.837	4016972.725
31	515006.320	4016978.664
32	515055.565	4016665.256
33	514922.554	4016525.888
34	514880.019	4016381.600
35	514674.457	4016303.736
36	514805.448	4016445.761
37	514796.526	4016370.176
38	514918.296	4016261.508
39	514790.828	4016444.548
40	514849.500	4016344.855
41	514774.926	4016231.390
42	514675.172	4016115.818
43	514660.420	4016138.663
44	514694.416	4016166.765
45	514724.248	4016186.018
46	514749.286	4016147.256
47	515013.402	4016019.592
48	515064.636	4016055.551
49	515096.796	4016072.220
50	515168.754	4016097.052
51	515196.896	4016108.877
52	515274.183	4016033.671
53	515188.328	4016034.402
54	515114.074	4016003.391
55	515044.974	4015972.892
56	515040.383	4015864.638
57	515197.270	4015916.162
58	515190.290	4015926.317
59	515283.457	4015900.241
60	515285.627	4015889.094



1/7500



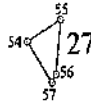
DURUM HARİTASI

İLİ	:HATAY	İLÇESİ	:ANTAKYA
ADA/PARSEL	:26, 27, 30, 32, 34, 35	YÜZLÜÇÜM	:43802.77 m ²

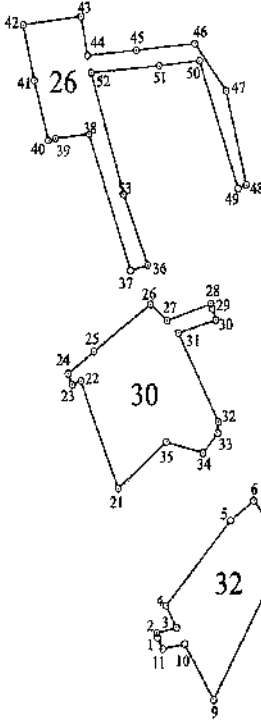
Ada/Parsel	Yüzölçümü
26	12,023.46
27	961.54
30	14,503.86
32	10,783.72
34	1,906.82
35	3,623.38

4016700 +
513400

4016700 +
516100



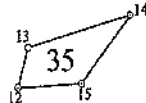
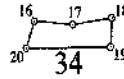
İTRF-96_3/3 KOORDİNAT SİSTEMİNDE ÜRETİLMİŞTİR.



Nokta No	Y	X	Nokta No	Y	X
1	515594.103	4016906.237	30	515556.344	4016293.435
2	515593.334	4016912.687	31	515527.580	4016281.331
3	515524.070	4016917.197	32	515528.543	4016201.857
4	515512.548	4016937.031	33	515557.882	4016191.726
5	515590.605	4016113.181	34	515592.436	4016173.871
6	515604.873	4016131.031	35	515514.222	4016184.008
7	515526.159	4016104.587	36	515495.840	4016342.556
8	515527.236	4016085.936	37	515478.234	4016338.553
9	515582.207	4015952.671	38	515436.028	4016461.520
10	515532.293	4016002.531	39	515389.995	4016457.748
11	515309.637	4015998.109	40	515392.415	4016455.893
12	516018.978	4015817.245	41	515377.914	4016299.157
13	516029.450	4015833.102	42	515367.043	4016259.898
14	516123.784	4015881.973	43	515427.803	4016267.340
15	516081.974	4015820.721	44	515434.215	4016322.042
16	515989.939	4015788.811	45	515494.705	4016336.628
17	516039.604	4015785.637	46	515498.711	4016342.416
18	516079.370	4015891.455	47	515577.894	4016498.886
19	516077.947	4015965.276	48	515596.157	4016445.487
20	515991.477	4015964.482	49	515580.783	4016412.181
21	515464.639	4016142.346	50	515550.559	4016527.009
22	515425.852	4016239.269	51	515508.322	4016322.571
23	515416.432	4016235.595	52	515438.556	4016931.657
24	515412.186	4016245.743	53	515471.326	4016497.328
25	515480.444	4016265.750	54	515417.886	4016678.896
26	515498.400	4016304.040	55	515351.671	4016668.633
27	515516.095	4016293.127	56	515347.137	4016649.630
28	515561.304	4016308.330	57	515342.637	4016641.960
29	515562.740	4016304.085			

4015700 +
513400

4015700 +
516100



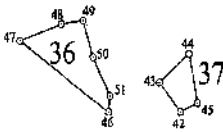
1/5000

DURUM HARITASI

İLİ	:HATAY	İLÇESİ	:ANTAKYA	MAH/KÖY	:DIKMECE
ADA/PARSEL	:36, 37, 38, 39, 40, 41, 42		YÜZÖLÇÜMÜ	:99.568.03 m ²	

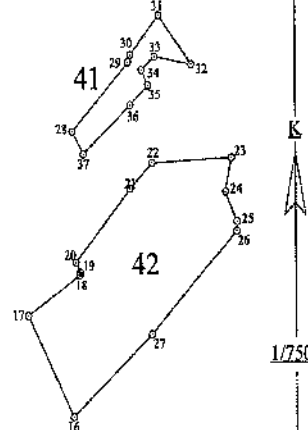
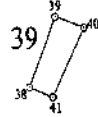
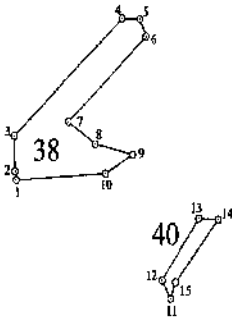


ITRF-96 36/3 KOORDİNAT SİSTEMİNDE ÜRETİLMİŞTİR.



Ada/Parsel	Yüzölçümü
36	7,363.58
37	2,568.25
38	18,792.90
39	4,596.03
40	2,553.56
41	8,786.92
42	54,906.79

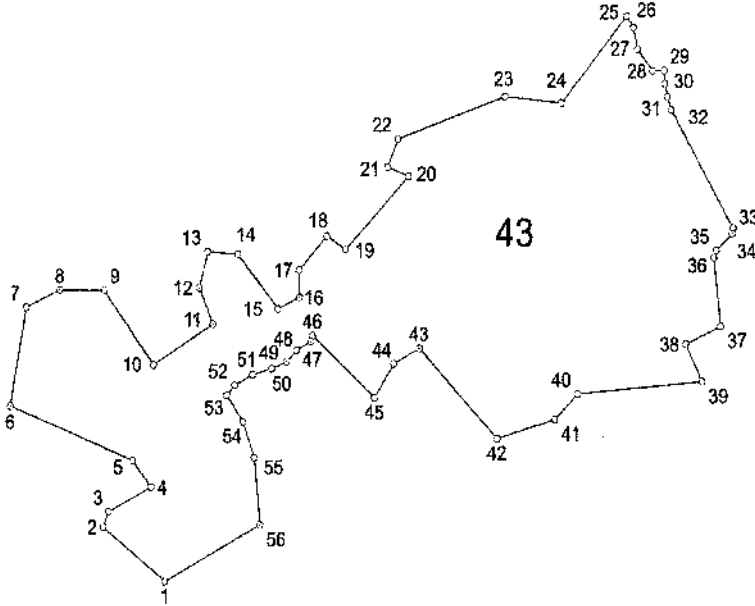
Nokta No	Y	X	Nokta No	Y	X
1	513911.664	4015981.797	27	514958.884	4015178.822
2	513910.003	4015403.575	28	514851.318	4015453.403
3	513909.226	4015591.411	29	514921.542	4015547.459
4	514081.152	4015700.929	30	514933.685	4015551.359
5	514109.506	4015689.073	31	514870.477	4015616.912
6	514119.010	4015675.280	32	515023.333	4015544.391
7	513996.089	4015560.488	33	514963.978	4015555.066
8	514036.868	4015530.222	34	514942.951	4015537.828
9	514056.404	4015515.248	35	514953.855	4015516.401
10	514052.798	4015489.762	36	514926.583	4015488.340
11	514155.724	4015319.520	37	514849.286	4015423.201
12	514140.821	4015344.732	38	514765.761	4015699.182
13	514201.437	4015427.959	39	514807.049	4015788.442
14	514231.945	4015426.720	40	514852.526	4015774.150
15	514164.048	4015741.848	41	514802.462	4015679.721
16	514834.267	4015967.596	42	514168.111	4016136.179
17	514796.351	4015204.127	43	514134.999	4016176.379
18	514843.815	4015238.947	44	514184.977	4016215.286
19	514843.565	4015202.664	45	514195.065	4016148.299
20	514836.644	4015276.204	46	514052.887	4016136.362
21	514934.414	4015215.709	47	513913.275	4016233.724
22	514999.459	4015410.753	48	513978.226	4016256.466
23	515082.115	4015417.762	49	514053.874	4016260.993
24	515072.236	4015371.567	50	514028.784	4016210.911
25	515090.079	4015331.425	51	514055.163	4016158.153
26	515085.761	4015318.363			



1/7500

DURUM HARİTASI

İLİ	:HATAY	İLÇESİ	:ANTAKYA	MAH./KÖY	:KİSEÇİK
ADA/PARSEL	:43				



ITRF-96_36/3 KOORDİNAT SİSTEMİNDE ÜRETİLMİŞTİR.

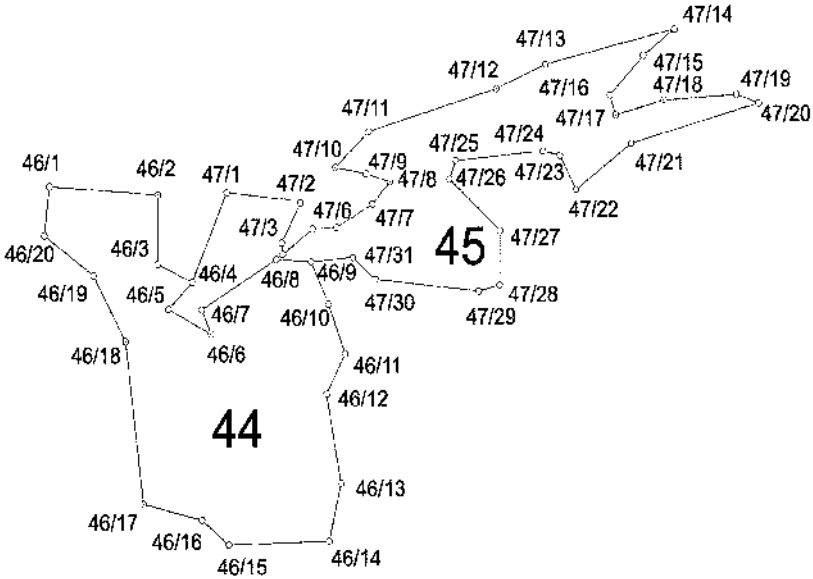
Notka No	Y	X	Notka No	Y	X
43/1	508636.32	4012725.10	43/2	508675.82	4013772.46
43/3	508681.95	4013785.42	43/4	508623.36	4013806.15
43/5	508605.28	4013826.42	43/6	508785.22	4013875.12
43/7	508601.52	4013980.78	43/8	508633.86	4013975.51
43/9	508678.28	4013475.08	43/10	508626.21	4013919.98
43/11	508636.37	4012845.67	43/12	508670.82	4013976.65
43/13	5086978.19	4014007.60	43/14	509008.46	4014006.24
43/15	509046.77	4013958.48	43/16	509058.09	4013686.29
43/17	509067.88	4013991.83	43/18	508684.98	4014022.87
43/19	508113.14	4014008.24	43/20	509175.31	4014071.80
43/21	509154.60	4014078.61	43/22	509165.17	4014103.59
43/23	508661.30	4014139.42	43/24	508523.06	4014133.68
43/25	508687.98	4014207.24	43/26	508594.55	4014197.83
43/27	509308.16	4014179.29	43/28	508413.12	4014160.73
43/29	508424.36	4014180.85	43/30	508425.24	4014148.45
43/31	608427.61	4014138.23	43/32	508431.44	4014127.41
43/33	508491.13	4014025.99	43/34	508490.46	4014021.35
43/35	508474.82	4014007.00	43/36	508472.59	4014001.60
43/37	508476.79	4013841.98	43/38	508444.79	4013862.87
43/39	508460.42	4013864.73	43/40	508337.97	4013864.75
43/41	508315.42	4013663.87	43/42	508259.19	4013866.78
43/43	508185.13	4013924.37	43/44	508160.11	4013911.21
43/45	508140.84	4013882.07	43/46	508080.74	4013895.57
43/47	508079.30	4013930.65	43/48	508064.94	4013923.00
43/49	508055.43	4013913.47	43/50	508040.27	4013907.27
43/51	508022.03	4013992.26	43/52	508004.69	4013893.18
43/53	508096.89	4013884.76	43/54	508012.35	4013892.06
43/55	508023.41	4013851.30	43/56	508028.35	4013773.35



Ada	Parsel	Alan
43		129614.91

DURUM HARİTASI

İLİ	:HATAY	İLÇESİ	:ANTAKYA	MAH/KÖY	:KİSEÇİK
ADA/PARSEL	:44				



ITRF-96_36/3 KOORDİNAT SİSTEMİNDE ÜRETİLMİŞTİR.

Nokta No	Y	X	Nokta No	Y	X
44/1	509971.05	401387.20	44/2	509057.04	4013811.09
44/3	509056.58	4013562.98	44/4	509083.95	4013650.56
44/5	509365.08	4013531.95	44/8	509098.23	4013514.64
44/7	509091.08	4013531.54	44/8	509149.73	4013586.09
44/9	509177.35	4013564.36	44/10	509151.69	4013534.84
44/11	509203.83	4013500.64	44/12	509189.63	4013472.76
44/13	509200.27	4013410.89	44/14	509180.81	4013370.85
44/15	509111.84	4013388.49	44/16	509090.59	4013385.63
44/17	509045.01	4013386.88	44/18	509031.21	4013609.79
44/19	509008.39	4013655.32	44/20	508667.96	4013683.30
47/1	509110.82	4013612.47	47/2	509168.95	4013605.20
47/3	509153.88	4013577.54	47/4	509154.70	4013669.67
47/5	509178.62	4013887.13	47/6	509197.48	4013588.01
47/7	509225.70	4013804.13	47/8	509229.51	4013619.46
47/9	509220.74	4013825.16	47/10	509196.57	4013629.48
47/11	509222.90	4013654.14	47/12	509323.08	4013683.58
47/13	509361.83	4013700.12	47/14	509463.28	4013724.15
47/15	509428.80	4013705.76	47/16	509412.27	4013676.72
47/17	509416.85	4013664.82	47/18	509454.73	4013675.07
47/19	509511.75	4013878.48	47/20	509529.38	4013872.54
47/21	509428.82	4013645.18	47/22	509395.37	4013813.47
47/23	509372.69	4013637.13	47/24	509359.27	4013840.28
47/25	509231.09	4013633.99	47/26	509286.14	4013821.13
47/27	509325.42	4013685.47	47/28	509325.15	4013547.59
47/29	509308.76	4013543.53	47/30	509227.64	4013552.06
47/31	509210.25	4013587.19			

Ada	Parsel	Alan	Pafta
44		32532.23	
45		25990.10	

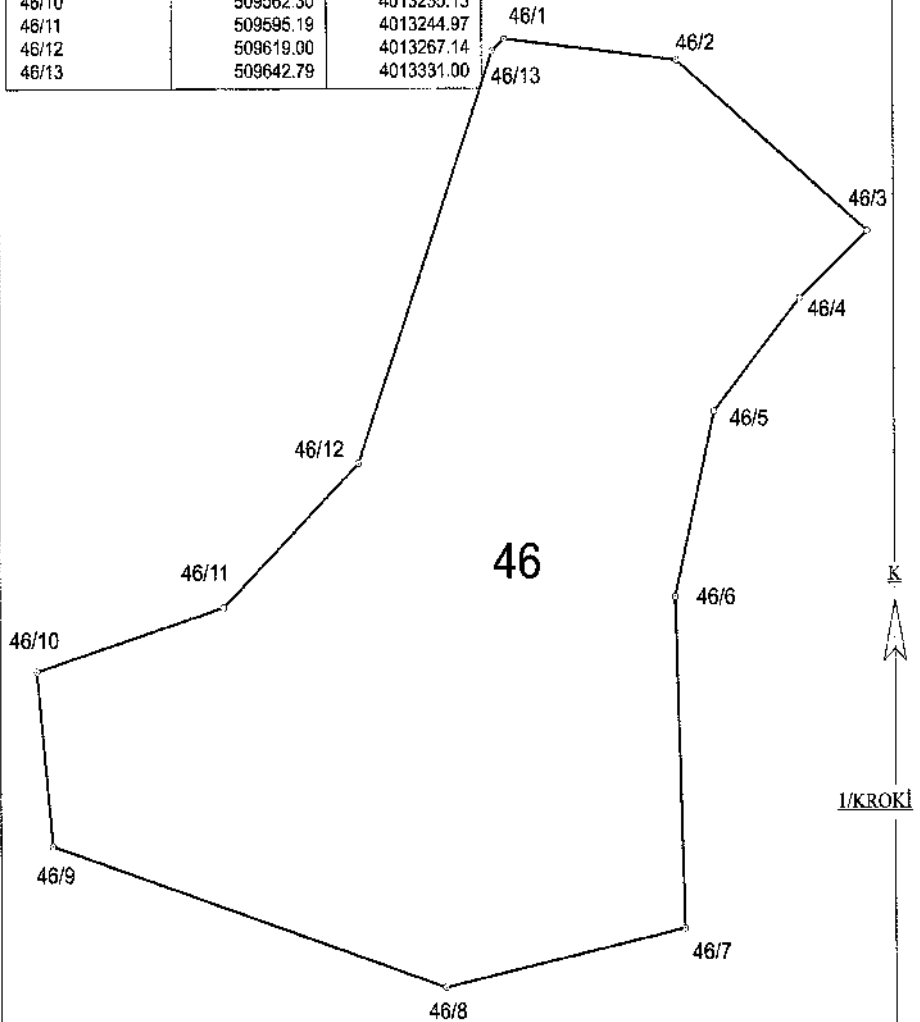
DURUM HARİTASI

İLİ : HATAY İLÇESİ : ANTAKYA MAH/KÖY : KİSEÇİK

ADA/PARSEL : 46

YÜZÖLÇÜM (m²) : 10,833.63

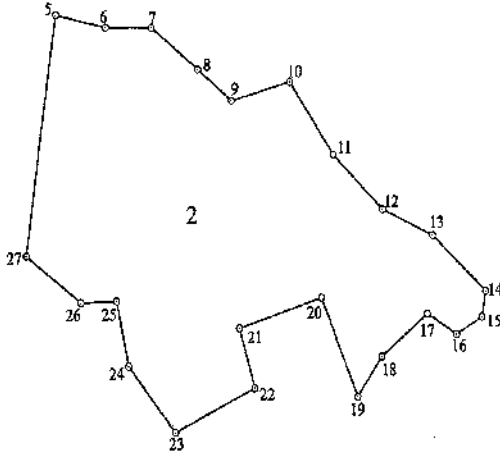
Nokta No	Y	X
46/1	509644.93	4013332.74
46/2	509675.08	4013329.35
46/3	509708.49	4013302.82
46/4	509696.57	4013292.46
46/5	509681.52	4013275.04
46/6	509674.59	4013246.35
46/7	509676.11	4013195.17
46/8	509634.07	4013186.19
46/9	509565.03	4013208.20
46/10	509562.30	4013235.13
46/11	509595.19	4013244.97
46/12	509619.00	4013267.14
46/13	509642.79	4013331.00



DURUM HARİTASI

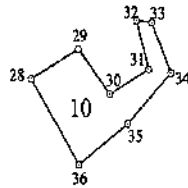
İLİ	:HATAY	İLÇESİ	:ARSUZ	MAH/KÖY	:PİRİNÇLİK
ADA/PARSEL	:1, 2, 10				

Ada/Parsel	Yüzölçümü
1	2,050.88
2	80,556.04
10	6,376.74



İTRF-96_36/3 KOORDİNAT
SİSTEMİNDE ÜRETİLMİŞTİR.

Nohta	Y	X
1	505071.817	4044918.564
2	505108.767	4044890.979
3	505131.804	4044892.474
4	505101.861	4044886.149
5	505203.060	4044742.256
6	505250.497	4044731.978
7	505293.981	4044731.978
8	505339.046	4044697.191
9	505369.880	4044671.100
10	505423.224	4044586.913
11	505466.901	4044525.989
12	505514.742	4044580.510
13	505562.970	4044526.967
14	505612.292	4044512.718
15	505669.753	4044490.926
16	505586.047	4044436.692
17	505558.022	4044493.728
18	505513.918	4044458.096
19	505490.524	4044424.553
20	505455.267	4044506.651
21	505376.996	4044481.352
22	505391.227	4044431.543
23	505316.909	4044394.384
24	505272.300	4044449.318
25	505260.629	4044503.702
26	505227.024	4044502.118
27	505174.491	4044540.814
28	505435.862	4044265.982
29	505481.718	4044290.491
30	505511.762	4044253.332
31	505549.711	4044273.888
32	505537.832	4044314.289
33	505552.874	4044312.628
34	505571.050	4044320.725
35	505539.155	4044228.822
36	505481.718	4044194.826

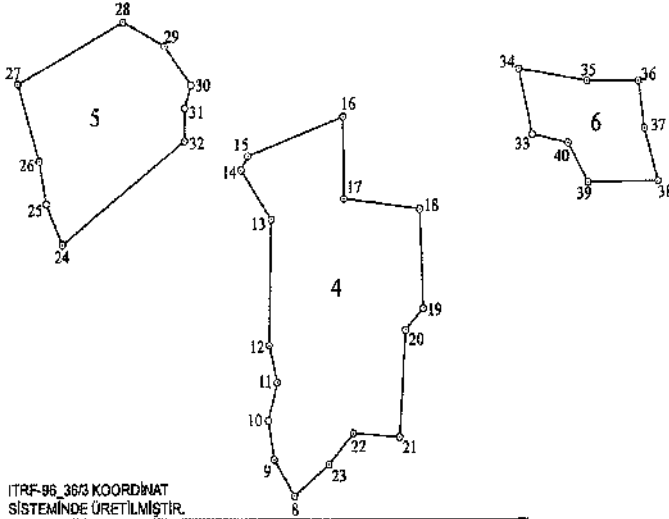
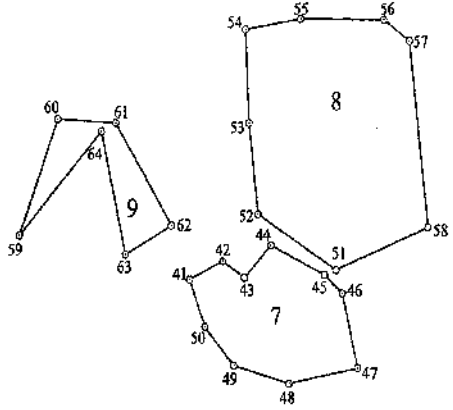


1/5000

DURUM HARİTASI

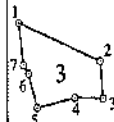
İLİ	:HATAY	İLÇESİ	:ARSUZ
ADA/PARSEL	:3, 4, 5, 6, 7, 8, 9	MAH/KÖY	:PİRİNÇLİK

Ada/Parsel	Yüzölçümü
3	3,491.55
4	33,843.84
5	18,717.86
6	8,387.90
7	12,443.70
8	29,752.97
9	5,757.56



ITRF-96 36/3 KOORDİNAT
SİSTEMİNDE ÜRETİLMİŞTİR.

Nok	Y	X	Nok	Y	X	Nok	Y	X
1	506149.963	4044623.782	23	509947.507	4046827.692	45	506324.984	4045440.222
2	506228.959	4044592.151	24	505689.364	40483011.089	46	506342.006	4045324.772
3	504631.477	4044561.220	25	505673.730	4045045.532	47	506356.471	4045262.312
4	504603.898	4044561.853	26	505667.326	4048081.275	48	506290.021	4045289.553
5	5046167.191	4044535.473	27	505647.316	4045145.943	49	506216.399	4045264.815
6	506159.260	4044581.755	28	505749.247	4045197.637	50	506268.184	4045297.325
7	506154.079	4044589.090	29	505789.450	4045177.619	51	506336.146	4045344.366
8	505914.076	4044801.416	30	505815.343	4045144.875	52	506260.377	4045391.102
9	505894.649	4044811.937	31	505809.167	4045125.624	53	506251.880	4045407.902
10	505889.959	4044864.334	32	505808.902	4045098.071	54	506248.717	4045504.482
11	505897.782	4044896.101	33	506144.788	4045103.375	55	506302.379	4045553.179
12	505890.190	4044936.982	34	506132.285	4045158.459	56	506381.241	4045553.288
13	505890.475	4044932.278	35	506197.987	4045148.261	57	506495.851	4045534.995
14	505883.760	4044937.449	36	506247.874	4045108.583	58	506423.244	4045380.033
15	505870.184	4044928.323	37	506253.680	4045108.583	59	506029.453	4045373.867
16	505841.204	4044511.527	38	506266.835	4045063.888	60	504947.033	4044970.638
17	504961.687	4044509.713	39	506198.590	4045063.153	61	506122.809	4045467.223
18	504836.214	4044504.047	40	506179.575	4045095.359	62	506175.813	4045381.836
19	504839.777	4044498.032	41	506193.498	4045336.842	63	506131.917	4045357.938
20	504802.583	4044493.847	42	506226.248	4045352.034	64	506109.147	4045469.392
21	504601.693	4044483.568	43	506244.873	4045338.203			
22	505970.947	4044483.605	44	506273.244	4045365.139			



1/5000



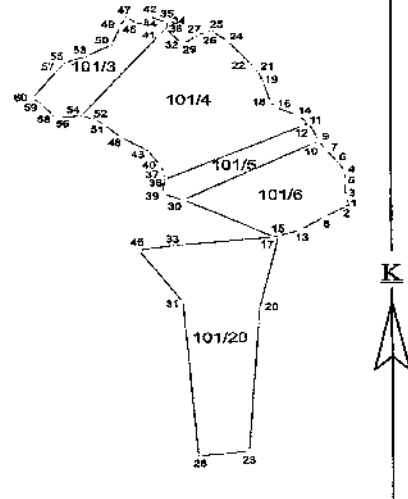
DURUM HARİTASI

İLİ	:HATAY		İLÇESİ	:DEFNE		MAHKÖY :GÜNEYSÖĞÜT-KOÇÖREN	
ADA/PARSEL	: 101/3	101/4	101/5	101/6	101/20	120/157	
YÜZÖLÇÜM (m ²)	: 2153.78	7460.48	1515.96	3556.74	6785.52	12840.47	
TOPLAM YÜZÖLÇÜM (m ²) :37941.67							

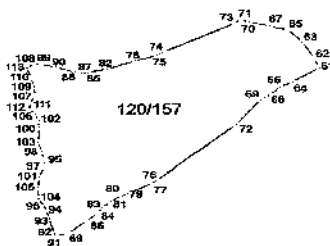
ITRF-96_36/3 KOORDİNAT SİSTEMİNDE ÖRETİLMİŞTİR.

Parşel No	X	Y
1	488744.072	600081.583
2	587465.810	600088.478
3	587465.810	600081.610
4	4807108.119	600081.610
5	507272.300	600078.887
6	520741.808	600115.268
7	507272.300	600115.268
8	507271.308	600118.845
9	507271.308	600118.845
10	507271.308	600118.845
11	600724.688	600341.147
12	600724.688	600341.147
13	600720.485	600346.303
14	600741.088	600346.303
15	600740.288	600339.418
16	600740.288	600339.418
17	600740.288	600339.418
18	600740.288	600339.418
19	600740.288	600339.418
20	600740.288	600339.418
21	600740.288	600339.418
22	600740.288	600339.418
23	600740.288	600339.418
24	600740.288	600339.418
25	600740.288	600339.418
26	600740.288	600339.418
27	600740.288	600339.418
28	600740.288	600339.418
29	600740.288	600339.418
30	600740.288	600339.418
31	600740.288	600339.418
32	600740.288	600339.418
33	600740.288	600339.418
34	600740.288	600339.418
35	600740.288	600339.418
36	600740.288	600339.418
37	600740.288	600339.418
38	600740.288	600339.418
39	600740.288	600339.418
40	600740.288	600339.418
41	600740.288	600339.418
42	600740.288	600339.418
43	600740.288	600339.418
44	600740.288	600339.418
45	600740.288	600339.418
46	600740.288	600339.418
47	600740.288	600339.418
48	600740.288	600339.418
49	600740.288	600339.418
50	600740.288	600339.418
51	600740.288	600339.418
52	600740.288	600339.418
53	600740.288	600339.418
54	600740.288	600339.418
55	600740.288	600339.418
56	600740.288	600339.418
57	600740.288	600339.418
58	600740.288	600339.418
59	600740.288	600339.418
60	600740.288	600339.418
61	600740.288	600339.418
62	600740.288	600339.418
63	600740.288	600339.418
64	600740.288	600339.418
65	600740.288	600339.418
66	600740.288	600339.418
67	600740.288	600339.418
68	600740.288	600339.418
69	600740.288	600339.418
70	600740.288	600339.418
71	600740.288	600339.418
72	600740.288	600339.418
73	600740.288	600339.418
74	600740.288	600339.418
75	600740.288	600339.418
76	600740.288	600339.418
77	600740.288	600339.418
78	600740.288	600339.418
79	600740.288	600339.418
80	600740.288	600339.418
81	600740.288	600339.418
82	600740.288	600339.418
83	600740.288	600339.418
84	600740.288	600339.418
85	600740.288	600339.418
86	600740.288	600339.418
87	600740.288	600339.418
88	600740.288	600339.418
89	600740.288	600339.418
90	600740.288	600339.418
91	600740.288	600339.418
92	600740.288	600339.418
93	600740.288	600339.418
94	600740.288	600339.418
95	600740.288	600339.418
96	600740.288	600339.418
97	600740.288	600339.418
98	600740.288	600339.418
99	600740.288	600339.418
100	600740.288	600339.418
101	600740.288	600339.418
102	600740.288	600339.418
103	600740.288	600339.418
104	600740.288	600339.418
105	600740.288	600339.418
106	600740.288	600339.418
107	600740.288	600339.418
108	600740.288	600339.418
109	600740.288	600339.418
110	600740.288	600339.418
111	600740.288	600339.418
112	600740.288	600339.418
113	600740.288	600339.418
114	600740.288	600339.418
115	600740.288	600339.418

Parşel No	X	Y
81	538827.623	600939.887
82	600740.288	600939.887
83	600740.288	600939.887
84	600740.288	600939.887
85	600740.288	600939.887
86	600740.288	600939.887
87	600740.288	600939.887
88	600740.288	600939.887
89	600740.288	600939.887
90	600740.288	600939.887
91	600740.288	600939.887
92	600740.288	600939.887
93	600740.288	600939.887
94	600740.288	600939.887
95	600740.288	600939.887
96	600740.288	600939.887
97	600740.288	600939.887
98	600740.288	600939.887
99	600740.288	600939.887
100	600740.288	600939.887
101	600740.288	600939.887
102	600740.288	600939.887
103	600740.288	600939.887
104	600740.288	600939.887
105	600740.288	600939.887
106	600740.288	600939.887
107	600740.288	600939.887
108	600740.288	600939.887
109	600740.288	600939.887
110	600740.288	600939.887
111	600740.288	600939.887
112	600740.288	600939.887
113	600740.288	600939.887



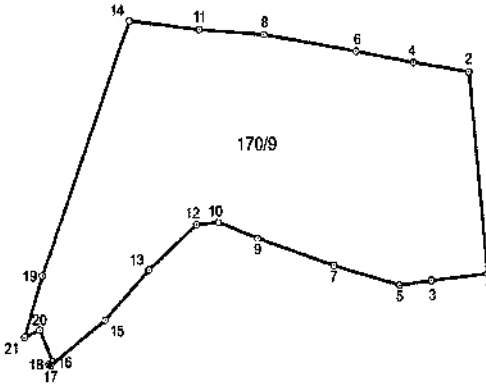
KOÇÖREN



GÜNEYSÖĞÜT

DURUM HARİTASI

İLİ	:HATAY	İLÇESİ	:DEFNE	MAH/KÖY	:BALLIÖZ
ADA/PARSEL	:170/9				
YÜZÖLÇÜM (m ²)	:3.628.72				

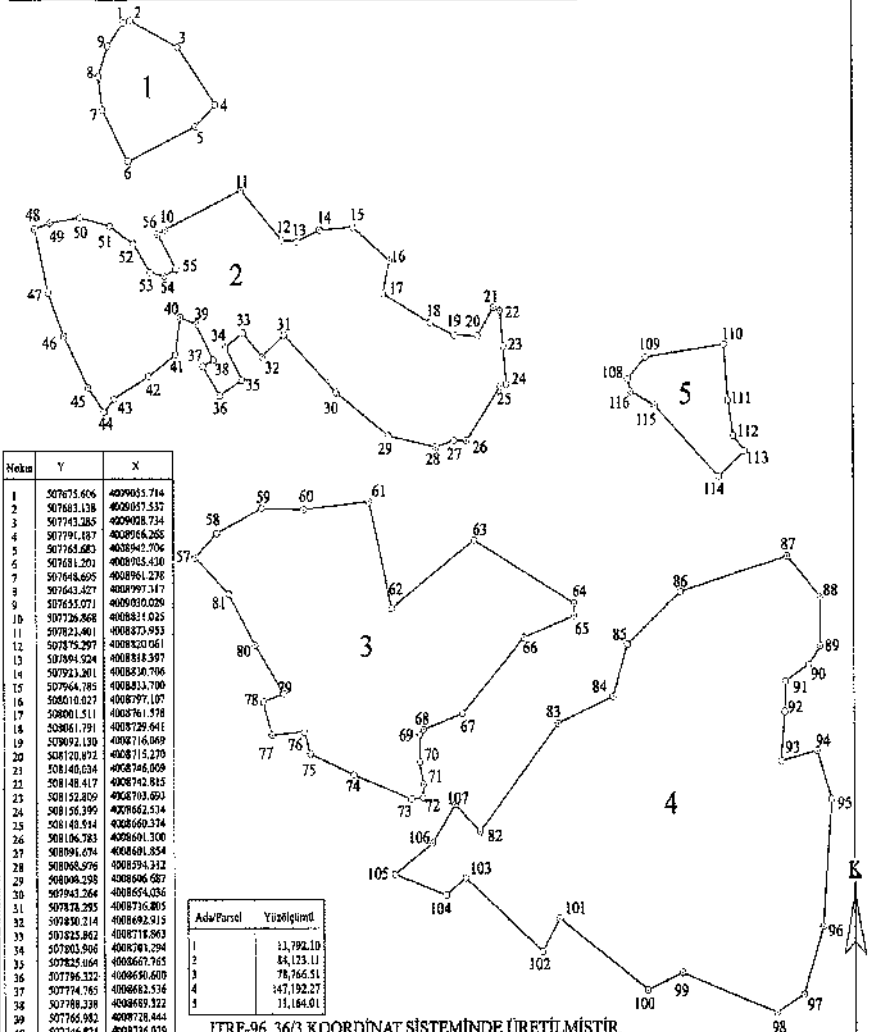


ITRF-96_36/3 KOORDİNAT SİSTEMİNDE ÜRETİLMİŞTİR.		
Nokta No	Y	X
1	508497.944	4008720.777
2	508494.133	4008768.953
3	508485.808	4008719.525
4	508482.333	4008760.781
5	508479.183	4008718.672
6	508470.208	4008762.935
7	508465.261	4008722.476
8	508460.543	4008766.199
9	508449.016	4008727.687
10	508440.693	4008730.740
11	508436.692	4008767.177
12	508435.946	4008730.336
13	508425.645	4008721.802
14	508421.714	4008768.877
15	508416.197	4008712.292
16	508404.971	4008704.402
17	508404.473	4008703.747
18	508404.091	4008704.007
19	508402.857	4008720.797
20	508402.239	4008710.476
21	508399.055	4008709.044



DURUM HARİTASI

İLİ	:HATAY	İLÇESİ	:DEFNE	MAH/KÖY	:ORHANLI-BALLIÖZ
ADA/PARSEL	: 1, 2, 3, 4, 5				



Nokta	Y	X
1	507675.606	400965.714
2	507683.138	400957.537
3	507743.285	400908.734
4	507791.817	400896.265
5	507765.683	400894.706
6	507681.201	4008705.430
7	507648.695	4008961.278
8	507643.427	4008997.147
9	507635.971	4008950.029
10	507726.908	4008821.025
11	507821.401	4008733.953
12	507875.297	4008820.061
13	507894.524	4008818.387
14	507923.201	4008830.706
15	507964.785	4008833.700
16	508010.527	4008797.107
17	508001.511	4008761.578
18	508061.791	4008729.641
19	508092.130	4008716.049
20	508120.872	4008715.270
21	508140.034	4008746.059
22	508148.417	4008742.815
23	508152.809	4008703.694
24	508156.399	4008652.574
25	508148.514	4008650.374
26	508106.783	4008691.308
27	508096.074	4008681.854
28	508068.976	4008594.312
29	508008.298	4008606.687
30	507943.264	4008654.036
31	507878.295	4008679.805
32	507850.214	4008682.915
33	507825.862	4008718.863
34	507803.906	4008701.294
35	507825.064	4008667.765
36	507796.322	4008690.600
37	507774.785	4008682.532
38	507768.238	4008689.326
39	507766.982	4008728.444
40	507744.811	4008736.059
41	507740.433	4008685.310
42	507706.901	4008671.257
43	507642.968	4008647.406
44	507636.613	4008633.434
45	507630.241	4008639.852
46	507599.894	4008716.053
47	507630.212	4008675.823
48	507662.422	4008632.245
49	507682.515	4008618.811
50	507619.975	4008644.611
51	507657.799	4008635.430
52	507687.240	4008616.268
53	507708.497	4008785.130
54	507726.062	4008740.739
55	507741.272	4008788.440
56	507718.629	4008824.309
57	507764.495	4008474.378
58	507791.789	4008900.915
59	507848.710	4008827.933

Ada/Parsel	Yüzölçümü
1	11,792.10
2	84,123.11
3	78,766.51
4	147,192.27
5	11,184.01

ITRF-96 36/3 KOORDINAT SİSTEMİNDE ÜRETİLMİŞTİR.

Nokta	Y	X	Nokta	Y	X	Nokta	Y	X
60	507902.171	4008526.783	76	507902.171	4008214.196	92	508050.340	4008204.891
61	507945.799	4008555.406	77	507861.256	4008280.747	93	508000.475	4008251.083
62	508011.392	4008418.137	78	507850.434	4008316.963	94	508145.333	4008266.121
63	508115.440	4008492.857	79	507875.932	4008325.629	95	508163.348	4008209.696
64	508240.757	4008423.310	80	507860.227	4008378.955	96	508252.211	4008271.642
65	508240.757	4008410.089	81	507826.597	4008435.000	97	508252.378	4007995.231
66	508117.303	4008386.283	82	508121.744	4008475.158	98	508493.576	4007977.916
67	508161.038	4008393.711	83	508219.611	4008292.451	99	508376.997	4008021.375
68	508051.749	4008285.563	84	508289.480	4008221.666	100	508332.848	4008002.750
69	508046.737	4008280.377	85	508308.015	4008378.702	101	508221.694	4008000.700
70	508046.737	4008251.661	86	508376.307	4008435.937	102	508199.022	4008004.829
71	508051.613	4008226.912	87	508308.250	4008474.587			
72	508051.613	4008212.340	88	508349.201	4008460.334			
73	508056.111	4008210.616	89	508355.042	4008176.274			
74	507945.680	4008227.059	90	508355.517	4008156.209			
75	507929.644	4008260.053	91	508306.171	4008377.913			

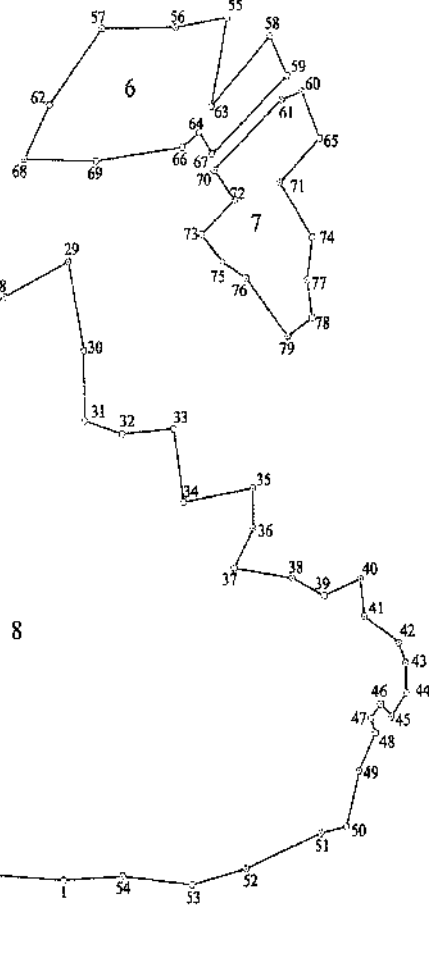
DURUM HARİTASI

İLİ	:HATAY	İLÇESİ	:DEFNE	MAH/KÖY	:HANCAĞIZ
ADA/PARSEL	:6, 7, 8				

İTRF-95 36/3 KOORDİNAT SİSTEMİNDE ÜRETİLMİŞTİR.

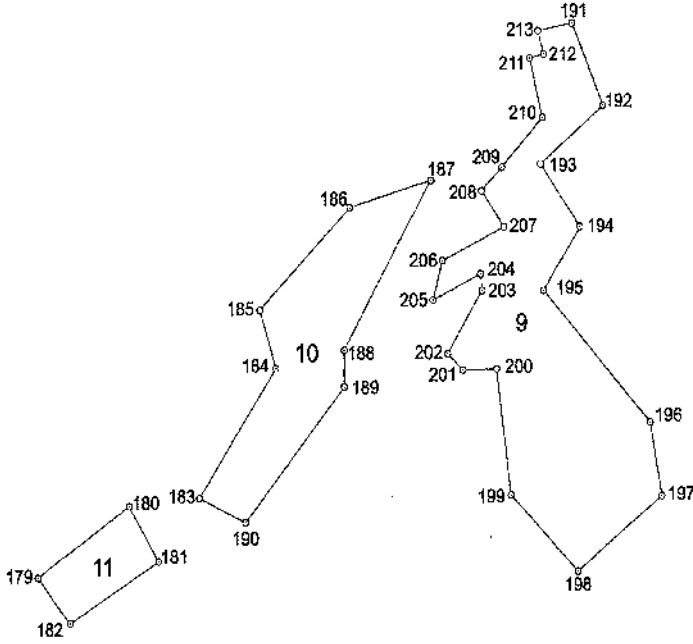
Nokta	Y	X	Nokta	Y	X
1	508259,242	4003304,910	41	508520,848	4003224,247
2	508259,167	4003309,977	42	508520,848	4003241,299
3	508256,632	4003309,977	43	508520,755	4003182,005
4	508453,532	4003278,223	44	508509,239	4003166,132
5	508306,725	4002855,598	45	508375,373	4003140,389
6	508306,331	4003704,898	46	508365,770	4003130,935
7	508003,733	4003258,822	47	508356,454	4003130,736
8	508003,081	4003546,544	48	508360,856	4003127,068
9	508063,176	4003065,597	49	508345,096	4003057,430
10	508094,729	4003149,841	50	508322,227	4003044,832
11	508116,247	4003246,000	51	508307,504	4003043,310
12	508081,532	4003253,373	52	508314,824	4003043,695
13	508041,890	4003351,018	53	508302,417	4003030,576
14	508001,830	4003356,548	54	508315,229	4003047,924
15	507986,711	4003395,273	55	408351,602	4003392,302
16	507986,225	4003304,151	56	508471,234	4003749,040
17	508011,231	4003325,518	57	508460,392	4003710,603
18	508011,399	4003350,782	58	508563,283	4003711,072
19	508006,540	4003381,059	59	508579,322	4003730,476
20	508094,028	4003414,878	60	508555,597	4003663,087
21	508099,697	4003448,496	61	508523,824	4003568,222
22	508119,348	4003466,082	62	508499,988	4003554,627
23	508139,082	4003499,499	63	508556,532	4003554,009
24	508149,649	4003593,577	64	508484,214	4003556,825
25	508232,454	4003520,399	65	508610,274	4003627,856
26	508218,063	4003502,396	66	508477,695	4003618,594
27	508214,482	4003496,946	67	508508,912	4003611,442
28	508285,895	4003552,875	68	508523,646	4003646,870
29	508285,890	4003552,877	69	508594,443	4003697,373
30	508311,379	4003447,467	70	508580,269	4003599,138
31	508322,523	4003384,644	71	508572,855	4003589,491
32	508418,004	4003377,966	72	508528,725	4003574,122
33	508407,703	4003381,792	73	508493,905	4003544,882
34	508417,346	4003339,079	74	508472,706	4003542,724
35	508504,222	4003398,491	75	508516,708	4003531,504
36	508544,306	4003284,137	76	508538,465	4003597,989
37	508525,613	4003264,810	77	508597,703	4003606,485
38	508591,710	4003295,239	78	508460,320	4003474,101
39	508612,232	4003254,593	79	508578,729	4003499,003
40	508612,696	4003255,653			

Ada/Parsel	Yüzölçümü
6	18,956.57
7	12,437.87
8	241,247.86



DURUM HARİTASI

İLİ	:HATAY	İLÇESİ	:DEFNE	MAH/KÖY	:HANCAĞIZ
ADA/PARSEL	:9, 10, 11				



İTRF-96_36/3 KOORDİNAT SİSTEMİNDE ÜRETİLMİŞTİR.

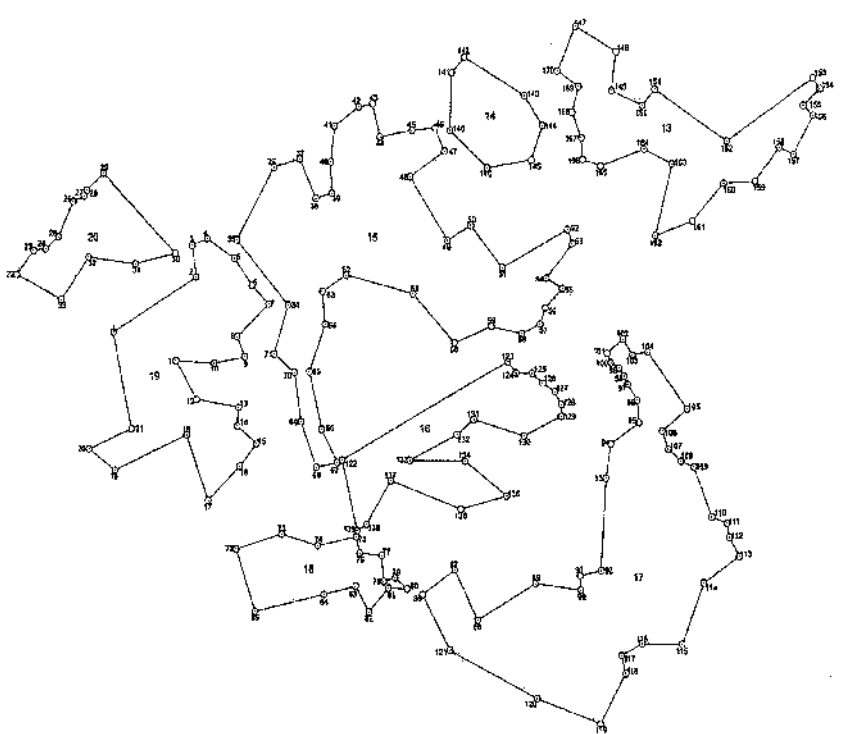
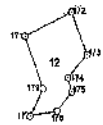
Parcel No	Y	X	Parcel No	Y	X
179	518185.228	4705664.158	188	510173.001	4705987.811
181	518191.858	4705982.718	187	510168.992	4705879.207
182	518191.288	4705984.158	184	510242.864	4705776.160
183	518278.265	4705752.484	189	510273.225	4705444.888
184	518247.368	4705762.872	188	510268.076	4705762.145
185	518265.138	4705744.222	190	510251.148	4705874.528
186	518262.480	4705792.188	192	513473.488	4705924.478
187	518262.108	4705742.222	194	513468.218	4705873.222
188	518264.814	4705922.222	198	513468.308	4705873.878
189	518265.228	4705964.158	196	513468.818	4705874.888
190	518273.528	4705964.158	200	513464.218	4705874.038
191	518273.528	4705964.158	201	513468.598	4705874.888
192	518273.528	4705964.158	202	513468.598	4705874.888
193	518273.528	4705964.158	203	513468.598	4705874.888
194	518273.528	4705964.158	204	513468.598	4705874.888
195	518273.528	4705964.158	205	513468.598	4705874.888
196	518273.528	4705964.158	206	513468.598	4705874.888
197	518273.528	4705964.158	207	513468.598	4705874.888
198	518273.528	4705964.158	208	513468.598	4705874.888
199	518273.528	4705964.158	209	513468.598	4705874.888
200	518273.528	4705964.158	210	513468.598	4705874.888
201	518273.528	4705964.158	211	513468.598	4705874.888
202	518273.528	4705964.158	212	513468.598	4705874.888
203	518273.528	4705964.158	213	513468.598	4705874.888
204	518273.528	4705964.158	214	513468.598	4705874.888
205	518273.528	4705964.158	215	513468.598	4705874.888
206	518273.528	4705964.158	216	513468.598	4705874.888
207	518273.528	4705964.158	217	513468.598	4705874.888
208	518273.528	4705964.158	218	513468.598	4705874.888
209	518273.528	4705964.158	219	513468.598	4705874.888
210	518273.528	4705964.158	220	513468.598	4705874.888
211	518273.528	4705964.158	221	513468.598	4705874.888
212	518273.528	4705964.158	222	513468.598	4705874.888

Ada/Parcel	Yüzölçümü
9	17544.94
10	8634.81
11	2308.36



DURUM HARİTASI

İLÇ	:HATAY	İLÇESİ	:DEFNE	MAHKÖY	:HANCAĞIZ
ADA/PARSEL	: 12, 13, 14, 15, 16, 17, 18, 19, 20				
YÜZÖLÇÜM (m ²)	: 279476.42				



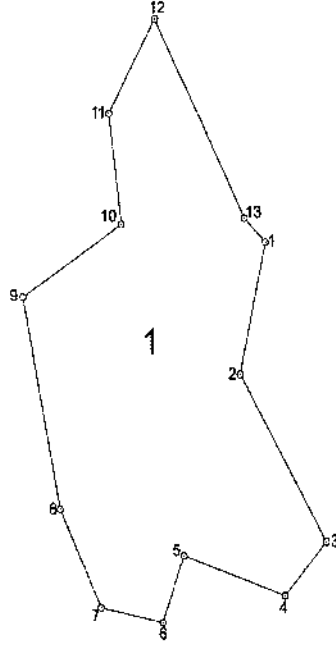
ITRF-90_3803 KORDINAT SİSTEMİNDE ÜRETİLMİŞTİR.

Parsel No	Y	X	Nüfus No		Y	X	Nüfus No	Y	X	P	A	M	P	A	P
			1	2											
1	324611.07	324611.07	1	1	324611.07	324611.07	1	324611.07	324611.07	1	1	1	1	1	1
2	324611.07	324611.07	2	2	324611.07	324611.07	2	324611.07	324611.07	2	2	2	2	2	2
3	324611.07	324611.07	3	3	324611.07	324611.07	3	324611.07	324611.07	3	3	3	3	3	3
4	324611.07	324611.07	4	4	324611.07	324611.07	4	324611.07	324611.07	4	4	4	4	4	4
5	324611.07	324611.07	5	5	324611.07	324611.07	5	324611.07	324611.07	5	5	5	5	5	5
6	324611.07	324611.07	6	6	324611.07	324611.07	6	324611.07	324611.07	6	6	6	6	6	6
7	324611.07	324611.07	7	7	324611.07	324611.07	7	324611.07	324611.07	7	7	7	7	7	7
8	324611.07	324611.07	8	8	324611.07	324611.07	8	324611.07	324611.07	8	8	8	8	8	8
9	324611.07	324611.07	9	9	324611.07	324611.07	9	324611.07	324611.07	9	9	9	9	9	9
10	324611.07	324611.07	10	10	324611.07	324611.07	10	324611.07	324611.07	10	10	10	10	10	10
11	324611.07	324611.07	11	11	324611.07	324611.07	11	324611.07	324611.07	11	11	11	11	11	11
12	324611.07	324611.07	12	12	324611.07	324611.07	12	324611.07	324611.07	12	12	12	12	12	12
13	324611.07	324611.07	13	13	324611.07	324611.07	13	324611.07	324611.07	13	13	13	13	13	13
14	324611.07	324611.07	14	14	324611.07	324611.07	14	324611.07	324611.07	14	14	14	14	14	14
15	324611.07	324611.07	15	15	324611.07	324611.07	15	324611.07	324611.07	15	15	15	15	15	15
16	324611.07	324611.07	16	16	324611.07	324611.07	16	324611.07	324611.07	16	16	16	16	16	16
17	324611.07	324611.07	17	17	324611.07	324611.07	17	324611.07	324611.07	17	17	17	17	17	17
18	324611.07	324611.07	18	18	324611.07	324611.07	18	324611.07	324611.07	18	18	18	18	18	18
19	324611.07	324611.07	19	19	324611.07	324611.07	19	324611.07	324611.07	19	19	19	19	19	19
20	324611.07	324611.07	20	20	324611.07	324611.07	20	324611.07	324611.07	20	20	20	20	20	20

No	Parşel	Alan	Pafta
12		36146.3761	
13		14145.3761	
14		13718.0590	
15		15451.4193	
16		31962.8123	
17		25962.7412	
18		11286.1281	
19		9234.2281	
20		6181.6212	

DURUM HARİTASI

İLİ	:HATAY	İLÇESİ	:KIRIKHAN	MAH/KÖY	:KURLUSOĞUKSU
ADA/PARSEL	:1				



ITRF-96_36/3 KOORDİNAT SİSTEMİNDE ÜRETİLMİŞTİR.

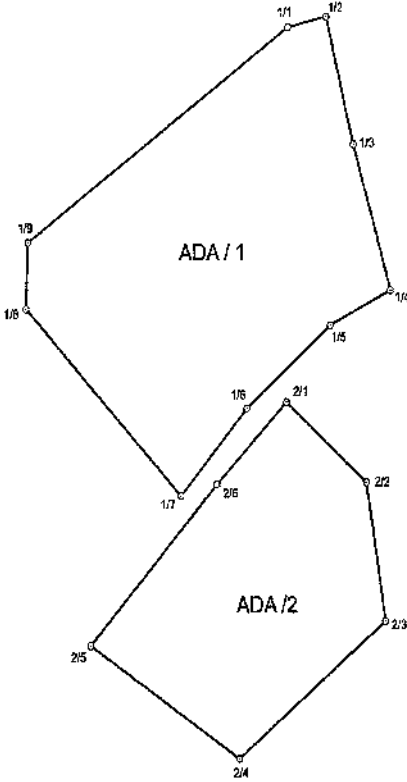
Nokta No	Y	X	Nokta No	Y	X
6/1	530451.24	4042117.21	6/2	530421.85	4041984.01
6/3	530520.05	4041814.07	6/4	530472.04	4041759.77
6/5	530357.59	4041800.24	6/8	530334.00	4041732.81
6/7	530282.45	4041747.99	6/8	530215.92	4041848.07
6/9	530174.63	4042062.24	6/10	530287.46	4042135.86
6/11	530272.97	4042247.24	6/12	530325.97	4042341.76
6/13	530427.18	4042141.50			

Ada	Parsel	Alan
1		110905.11



DURUM HARİTASI

İLİ	:HATAY	İLÇESİ	:BELEN	MAH/KÖY	:HALİLBEY
ADA/PARSEL	:ADA / 1-2				



Ada	Parsel	Alan	Pafta
ADA/1		8155 38	
ADA/2		4930 33	

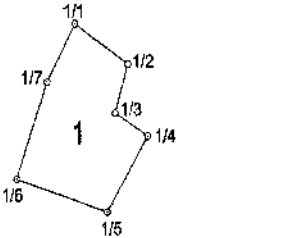
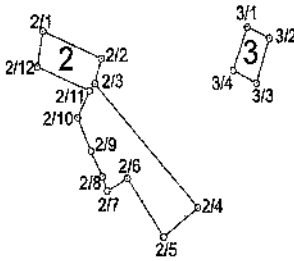
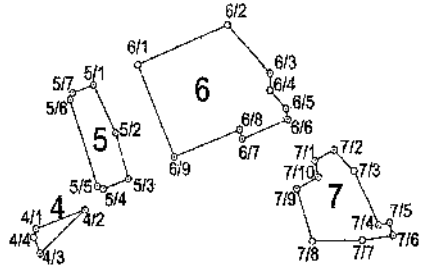
TIRF-96_36/3 Koordinat Sisteminde Çizilmiştir.

Nokta No	Y	X	Nokta No	Y	X
1/2	519832.27	4040571.83	1/1	516520.06	4040598.88
1/4	519852.20	4040497.36	1/3	519842.79	4040536.83
1/6	519606.43	4040485.68	1/5	519833.13	4040487.83
1/8	519535.33	4040492.84	1/7	519855.31	4040441.78
2/1	519618.04	4040487.17	1/9	619237.07	4040510.85
2/3	519648.95	4040407.13	2/2	519894.28	4040445.23
2/5	519558.22	4040401.20	2/4	519803.32	4040370.45
			2/6	518596.78	4040444.86

KROKİ

DURUM HARİTASI

İL	HATAY	İLÇESİ	İSKENDERUN	MAH/KÖY	CEBIKE
ADA/PARSEL	ALAN / 1-2-3-4-5-6-7				



Ada	Parsel	Alan	Pafta
ALAN	7	7274.19	
	6	17780.07	
	5	4608.57	
	4	1819.01	
	3	1721.74	
	2	10202.30	
	1	21207.35	

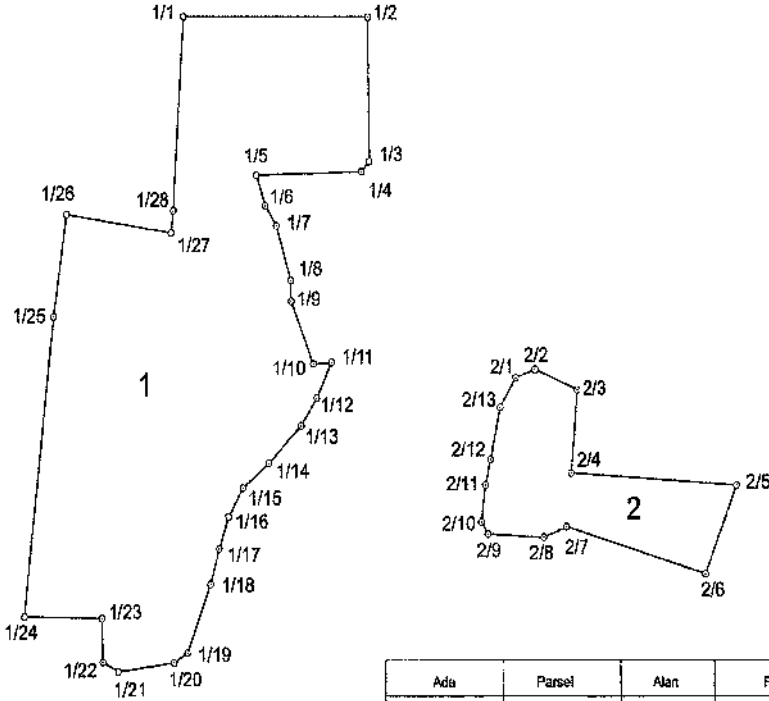


No	Y	X	No	Y	X	No	Y	X
1/2	516054.36	404527.54	1/3	516057.31	404527.54	1/4	516054.36	404527.54
1/5	516055.29	404528.51	1/6	516055.29	404528.51	1/7	516055.29	404528.51
2/1	516055.82	404528.74	2/2	516055.80	404528.54	2/3	516055.80	404528.54
2/4	516052.34	404528.28	2/5	516051.96	404528.45	2/6	516052.34	404528.54
2/7	516042.92	404528.43	2/8	516038.85	404528.52	2/9	516042.92	404528.54
2/10	516074.26	404528.58	2/11	516075.62	404528.59	2/12	516074.26	404528.58
2/1	516055.85	404528.81	2/2	516055.85	404528.81	2/3	516055.85	404528.81
3/4	516051.96	404528.18	3/1	516051.96	404528.18	3/2	516051.96	404528.18
4/5	517071.04	404528.88	4/4	517062.72	404528.51	4/3	517071.04	404528.88
5/2	517175.77	404528.87	5/3	517187.34	404528.44	5/4	517175.77	404528.87
5/5	517146.28	404528.52	5/6	517111.58	404528.48	5/7	517146.28	404528.52
6/1	517260.54	404510.81	6/2	517222.03	404527.45	6/3	517260.54	404510.81
6/4	517374.65	4045138.79	6/5	517319.89	4045117.33	6/6	517374.65	4045138.79
6/7	517541.72	40451094.21	6/8	517537.64	40451074.81	6/9	517541.72	40451094.21
7/1	517457.37	4045115.36	7/2	517462.52	4045071.21	7/3	517457.37	4045115.36
7/4	517518.17	4045286.63	7/5	517523.28	4045289.44	7/6	517518.17	4045286.63
7/7	517497.47	4045288.73	7/8	517453.15	4045289.63	7/9	517497.47	4045288.73
7/10	517442.92	4045281.30						

KROKİ

DURUM HARİTASI

İLİ	OSMANIYE	İLÇESİ	MERKEZ
ADA/PARSEL	: 1 - 2	MAH/KÖY	: AKYAR



Ada	Parsel	Alan	Pafta
1		40875.54	
2		7653.24	

ITRF-96_36/3 Koordinat Sisteminde Üretilmiştir.

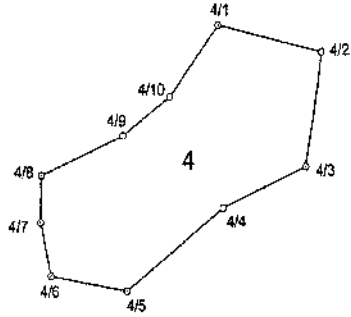
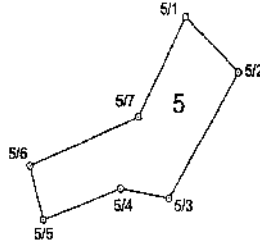
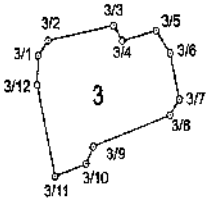
Nokta No	Y	X	Nokta No	Y	X
1/1	516843.89	4103714.14	1/2	516758.40	4103713.89
1/3	516757.43	4103638.48	1/4	516752.54	4103633.03
1/5	516868.72	4103631.19	1/5	516694.09	4103615.31
1/7	516700.78	4103604.69	1/8	516709.79	4103578.14
1/9	516709.96	4103656.04	1/10	516723.17	4103532.18
1/11	516734.23	4103532.83	1/12	516726.36	4103514.10
1/13	516715.75	4103489.85	1/14	516896.18	4103479.87
1/15	516680.43	4103486.00	1/16	516871.61	4103451.74
1/17	516665.72	4103434.85	1/18	516860.37	4103416.06
1/19	516646.21	4103379.78	1/20	516837.92	4103374.86
1/21	516604.11	4103359.95	1/22	516894.26	4103375.03
1/23	516593.71	4103398.14	1/24	516846.72	4103399.01
1/25	516564.59	4103557.06	1/26	516572.38	4103610.73
1/27	516838.40	4103801.01	1/28	516637.83	4103612.47
2/1	516846.95	4103524.76	2/2	516858.44	4103528.13
2/3	516883.93	4103518.45	2/4	516880.11	4103474.79
2/5	516882.16	4103468.22	2/6	516863.03	4103421.47
2/7	516877.36	4103446.38	2/8	516865.53	4103440.81
2/9	516829.91	4103442.53	2/10	516826.03	4103446.96
2/11	516828.34	4103468.39	2/12	516831.41	4103481.87
2/13	516837.37	4103509.25			



KROKİ

DURUM HARİTASI

İL	OSMANİYE	İLÇESİ	MERKEZ
ADA/PARSEL	3-4-5	MAH/KÖY	AKYAR



ITRF-96 _ 36/3 Koordinat Sisteminde Öretilmiştir.

Nokta No	Y	X
3/1	517156.53	4103859.11
3/2	517160.41	4103663.92
3/3	517185.44	4103663.76
3/4	517188.56	4103863.79
3/5	517201.38	4103867.08
3/6	517206.60	4103659.66
3/7	517210.02	4103844.61
3/8	517206.42	4103839.50
3/9	517177.42	4103829.41
3/10	517174.85	4103823.85
3/11	517162.92	4103819.71
3/12	517156.20	4103849.58
4/1	517515.70	4103899.97
4/2	517566.59	4103883.36
4/3	517576.20	4103913.04
4/4	517518.82	4103787.71
4/5	517449.23	4103736.71
4/6	517395.53	4103746.07
4/7	517388.33	4103779.21
4/8	517389.02	4103808.05
4/9	517446.82	4103832.32
4/10	517480.58	4103856.19
5/1	517478.06	4103977.48
5/2	517516.10	4103943.50
5/3	517465.61	4103866.76
5/4	517431.38	4103872.82
5/5	517377.76	4103854.04
5/6	517358.45	4103868.89
5/7	517444.14	4103916.50



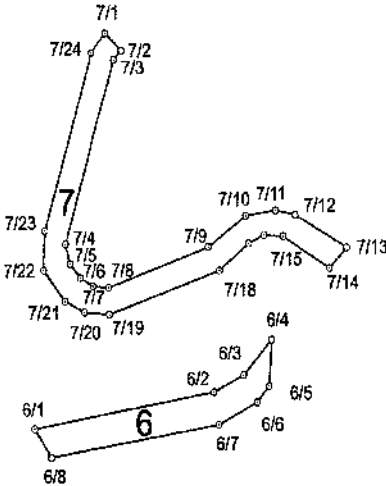
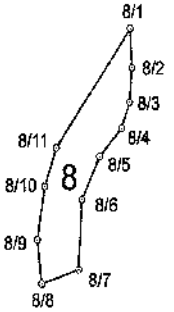
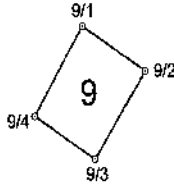
KROKİ

Ada	Parsel	Alan	Pafta
5		7044.59	
4		17425.20	
3		1760.00	

DURUM HARİTASI

İLİ	:OSMANIYE	İLÇESİ	:MERKEZ	MAH/KÖY	:AKYAR
ADA/PARSEL	: 6-7-8-9				

ITRF-96 _ 36/3 Koordinat Sisteminde Üretilmiştir.



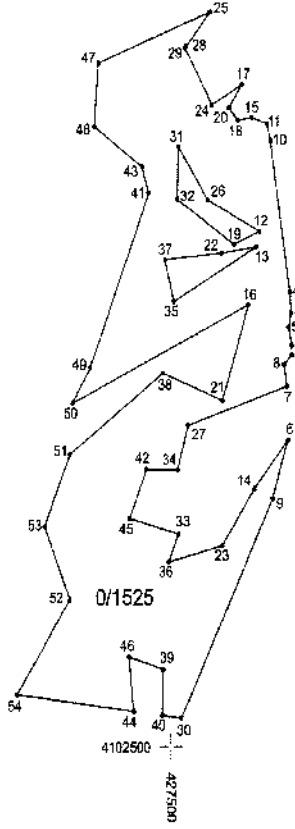
Nokta No	Y	X
6/1	516875.77	4105688.72
6/2	516975.68	4106706.14
6/3	516992.36	4105714.39
6/4	517008.53	4105731.33
6/5	517006.80	4105708.95
6/6	516999.73	4105701.19
6/7	516978.41	4105690.52
6/8	516884.85	4105674.93
7/1	516916.46	4105879.27
7/2	516925.46	4105870.83
7/3	516921.18	4105866.41
7/4	516893.51	4105777.50
7/5	516896.13	4105768.01
7/6	516901.78	4105781.21
7/7	516909.14	4105757.30
7/8	516917.70	4105756.52
7/9	516973.06	4105775.96
7/10	516993.97	4105791.05
7/11	517011.02	4105793.54
7/12	517021.96	4105791.36
7/13	517050.45	4105775.52
7/14	517040.78	4105765.59
7/15	517016.18	4105781.08
7/16	517004.29	4105781.74
7/17	516995.62	4105777.74
7/18	516879.31	4105764.67
7/19	516818.08	4105743.69
7/20	516904.08	4105744.73
7/21	516893.06	4105749.95
7/22	516881.17	4105785.01
7/23	516882.12	4105784.08
7/24	516908.83	4105869.84
8/1	517123.49	4105992.44
8/2	517124.39	4105973.34
8/3	517123.00	4105956.81
8/4	517118.30	4105944.31
8/5	517105.90	4105930.54
8/6	517096.10	4105909.92
8/7	517094.09	4105875.98
8/8	517073.25	4105869.14
8/9	517071.04	4105890.44
8/10	517075.22	4105918.19
8/11	517081.82	4105934.79
9/1	517181.74	4106167.83
9/2	517217.33	4106146.16
9/3	517188.77	4106103.94
9/4	517155.28	4106124.59

1/2000

Ada	Parsel	Alan	Pafta
9		2057.69	
8		2547.58	
7		3686.39	
6		2082.58	

İL :	ADANA
İLÇESİ :	ÇUKUROVA
MAHALLESİ :	ŞAMBAYADI
ADA/PARSEL :	0/1525
KOOR. SIS. :	ITRF96
DĞ/DOM :	3/36
ALANI :	88.874,95 m2

ORMAN ALANI HARİTASI



Nokta No	Y	X
1	427633.80	4102875.43
2	427633.80	4102866.26
3	427633.34	4102806.58
4	427631.96	4102826.41
5	427630.59	4102892.40
6	427629.38	4102785.90
7	427628.61	4102836.76
8	427625.55	4102857.13
9	427612.40	4102731.16
10	427611.44	4103067.11
11	427607.55	4103082.28
12	427598.97	4102982.18
13	427595.55	4102967.69
14	427582.51	4102740.76
15	427590.84	4103088.47
16	427586.87	4102913.64
17	427580.01	4103119.48
18	427575.49	4103085.74
19	427570.97	4102970.14
20	427565.71	4103097.48
21	427557.86	4102823.57
22	427557.74	4102962.04
23	427556.81	4102687.62
24	427547.62	4103100.29
25	427545.49	4103186.89
26	427542.45	4103011.72
27	427520.36	4102800.28
28	427519.22	4103154.57
29	427518.37	4103153.52
30	427511.49	4102526.68
31	427511.01	4103081.47
32	427509.77	4103012.27
33	427508.46	4102698.35
34	427508.98	4102758.61
35	427505.64	4102915.84
36	427498.54	4102672.49
37	427495.98	4102955.93
38	427493.57	4102849.46
39	427492.07	4102572.48
40	427490.98	4102529.22
41	427478.85	4103018.29
42	427475.28	4102759.12
43	427471.40	4103042.60
44	427459.60	4102633.12
45	427456.46	4102713.13
46	427454.92	4102684.03
47	427424.02	4103139.70
48	427419.52	4103080.42
49	427414.44	4102654.73
50	427395.28	4102621.40
51	427391.62	4102773.05
52	427391.03	4102637.64
53	427363.48	4102705.74
54	427332.77	4102646.65

428000

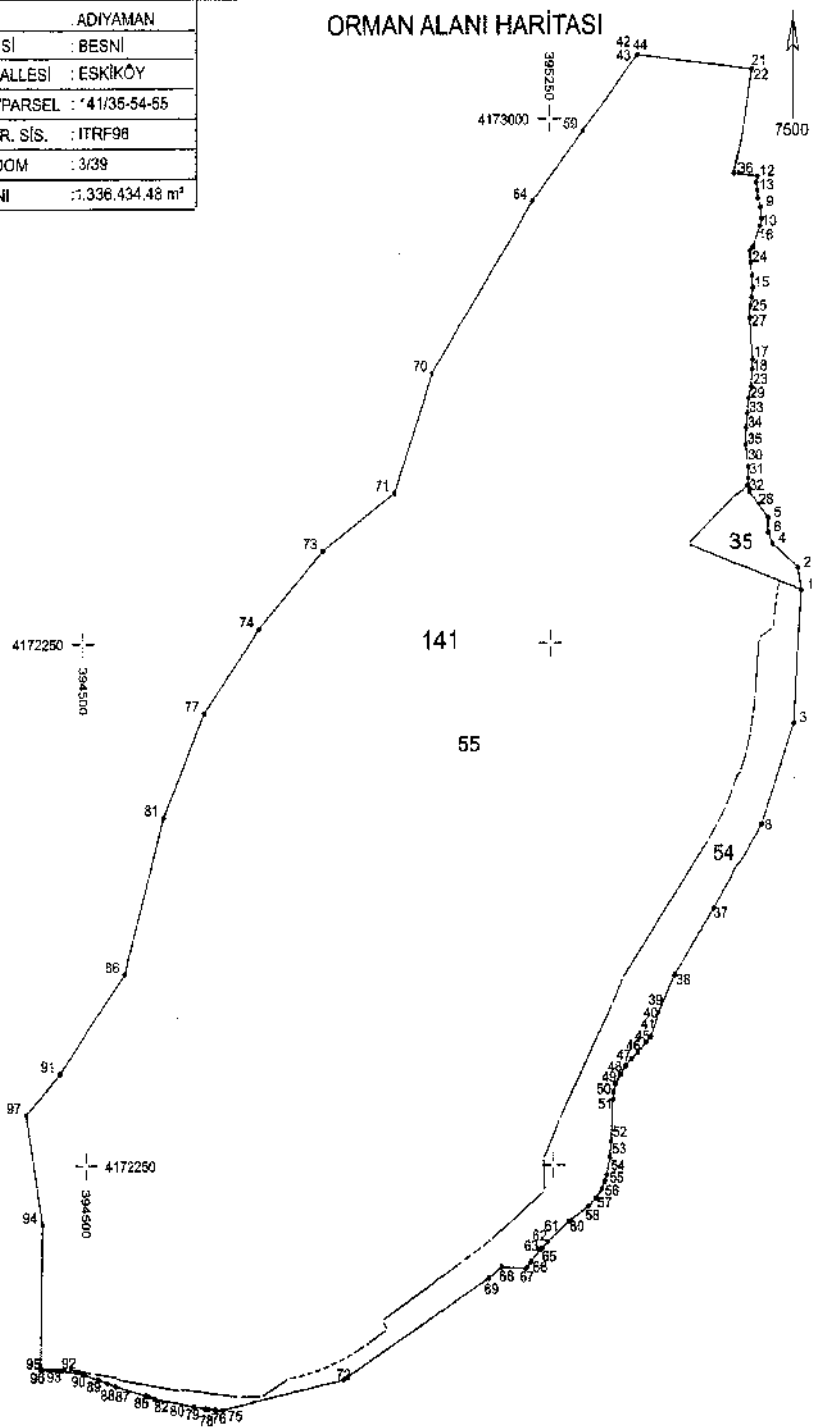
428000

4103000

4102500

İL	: ADIYAMAN
İLÇESİ	: BESNİ
MAHALLESİ	: ESKİKÖY
ADA/PARSEL	: 41/35-54-65
KOOR. SİS.	: ITRF98
DG/DOM	: 3/39
ALANI	: 1.336.434,48 m ²

ORMAN ALANI HARİTASI



Koordinat Özet Çizelgesi Ektedir.

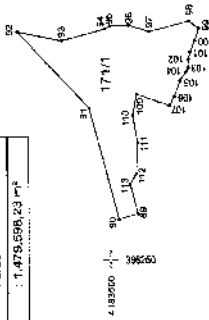
İL	: ADIYAMAN
İLÇESİ	: BESNİ
MAHALLESİ	: ESKİKÖY
ADA/PARSEL	: 141/35-54-55
KOOR. SIS.	: ITRF96
DG/DOM	: 3/39

KOORDİNAT ÖZET ÇİZELGESİ

Nokta No	Y	X	Nokta No	Y	X
1	395649.05	4172326.20	2	395643.84	4172358.11
3	395636.36	4172133.85	4	395604.01	4172392.48
5	395596.98	4172429.97	6	395596.98	4172408.88
7	395587.03	4172857.62	8	395585.49	4171987.76
9	395585.28	4172874.05	10	395584.86	4172846.84
11	395581.23	4172887.01	12	395586.33	4172917.83
13	395580.06	4172897.94	14	395578.80	4172909.68
15	395572.99	4172759.26	16	395572.97	4172816.85
17	395572.80	4172658.18	18	395572.21	4172642.88
19	395572.03	4172776.55	20	395571.82	4172745.20
21	395571.03	4173070.36	22	395570.79	4173069.85
23	395570.65	4172617.49	24	395569.89	4172796.29
25	395569.48	4172733.87	26	395568.75	4172811.23
27	395568.31	4172715.91	28	395567.35	4172486.91
29	395565.98	4172600.70	30	395566.45	4172502.35
31	395565.05	4172486.33	32	395565.05	4172476.96
33	395564.27	4172580.06	34	395562.32	4172558.58
35	395561.54	4172534.76	36	395547.18	4172921.36
37	395560.83	4171868.44	38	395447.21	4171171.22
39	395421.81	4171717.65	40	395408.73	4171683.19
41	395401.17	4171674.98	42	395391.40	4173090.38
43	395391.37	4173090.35	44	395391.38	4173090.35
45	395387.58	4171960.86	46	395377.82	4171682.04
47	395367.62	4171641.43	48	395359.13	4171628.69
49	395350.21	4171615.10	50	395346.81	4171603.63
51	395345.81	4171593.60	52	395342.50	4171534.04
53	395339.98	4171510.64	54	395334.71	4171485.00
55	395331.51	4171476.42	56	395327.28	4171465.46
57	395318.26	4171452.88	58	395305.20	4171440.89
59	395303.29	4172382.82	60	395274.07	4171420.00
61	395299.28	4171990.47	62	395230.08	4171381.60
63	395226.90	4171378.79	64	395222.73	4172882.81
65	395212.50	4171361.86	66	395206.32	4171354.34
67	395204.38	4171352.05	68	395185.29	4171354.42
69	395144.47	4171338.81	70	395062.25	4172637.40
71	395001.10	4172465.88	72	394810.30	4171194.83
73	394884.46	4172382.57	74	394783.25	4172270.30
75	394716.59	4171151.77	76	394704.11	4171152.48
77	394684.67	4172148.49	78	394692.96	4171153.30
79	394687.38	4171154.01	80	394689.77	4171156.80
81	394628.22	4171989.00	82	394605.50	4171168.72
83	394596.86	4171171.35	84	394593.82	4171172.36
85	394591.78	4171172.82	86	394563.63	4171173.84
87	394543.07	4171186.17	88	394531.07	4171190.50
89	394517.13	4171195.57	90	394492.22	4171202.48
91	394468.43	4171631.72	92	394457.41	4171208.48
93	394451.14	4171208.64	94	394427.66	4171416.01
95	394422.47	4171211.97	96	394422.47	4171209.91
97	394403.75	4171572.81			

ORMAN ALANI HARTASI

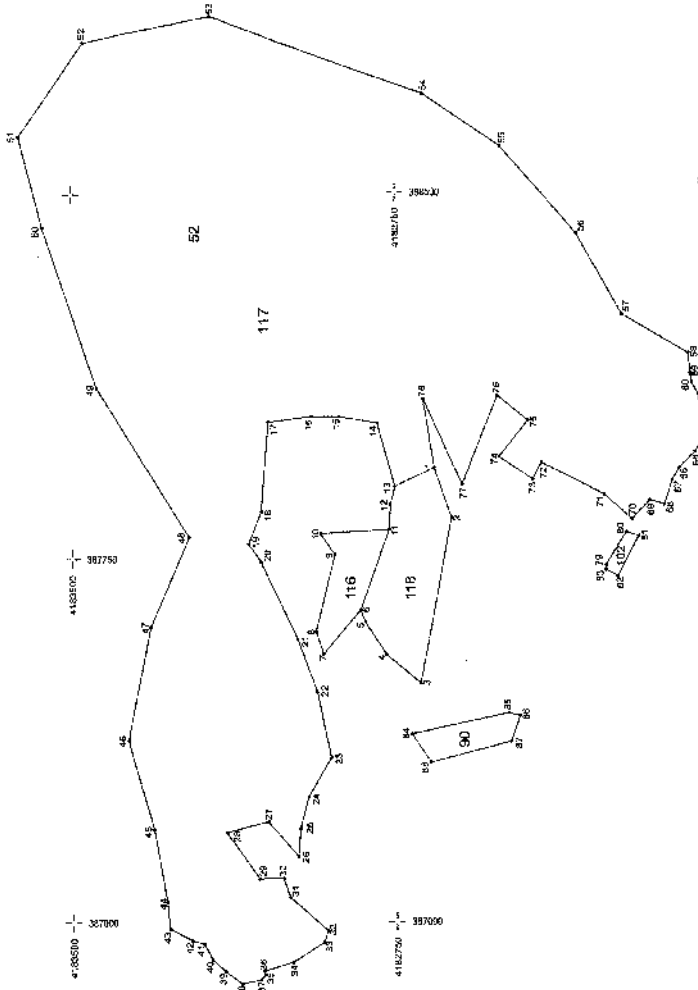
İL	: ADIYAMAN
İLÇESİ	: GÖLBAŞI
MAHALLESİ	: YUKARI ÇÖPLÜ
ADA PARSEL NO	: 1177.52.91.02.18.118-1711
KOORD. SİS.	: ITRF-80
DİĞİTİM	: 5/35
ALANI	: 1.479,599,23 m ²



4182700 - 387000

4182800 - 387750

7500



4182700 - 387000

4182700 - 386250

Koordinat Özet Çizelgesi Ektedir.

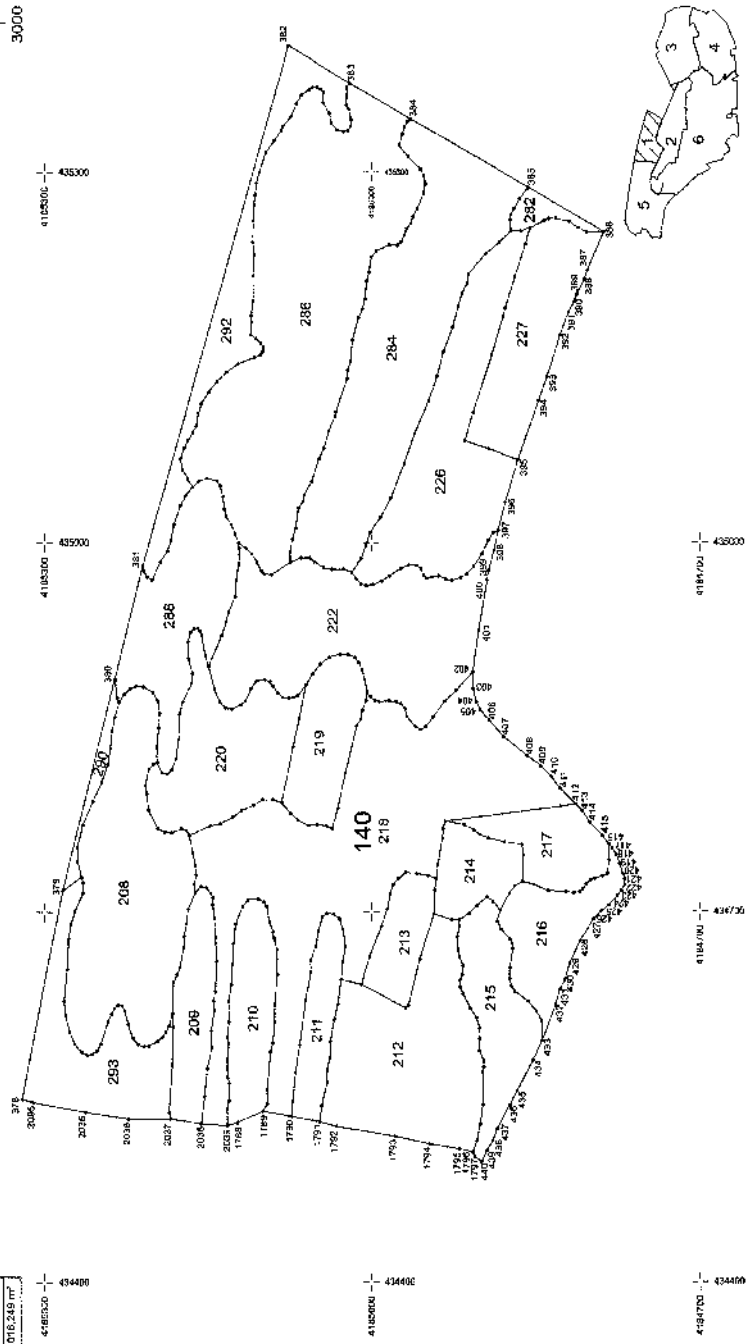
İLİ	: ADIYAMAN
İLÇESİ	: GÖLBAŞI
MAHALLESİ	: YUKARI ÇOPLU
ADA/PARSEL	: 117/1,52,90,102,116,118, 171/1
KOOR. SIS.	: ITRF96
DG/DOM	: 3/39

KOORDİNAT ÖZET ÇİZELGESİ

Nokta No	Y	X	Nokta No	Y	X
1	387933.27	4182660.71	2	387831.72	4182621.15
3	387489.86	4182693.60	4	387550.28	4182772.75
5	387616.81	4182820.85	6	387642.01	4182830.92
7	387551.36	4182917.42	8	387596.60	4182935.48
9	387755.84	4182890.87	10	387800.32	4182924.26
11	387808.48	4182765.18	12	387859.07	4182781.88
13	387895.55	4182751.78	14	388026.26	4182791.89
15	388039.65	4182680.25	16	388040.64	4182944.27
17	388029.24	4183045.47	18	387845.43	4183062.81
19	387778.60	4183092.24	20	387741.99	4183083.26
21	387582.01	4182978.70	22	387472.20	4182932.51
23	387338.14	4182900.35	24	387257.31	4182954.02
25	387191.63	4182973.57	26	387134.58	4182978.46
27	387205.27	4183048.08	28	387184.26	4183144.52
29	387088.47	4183068.60	30	387090.25	4183013.36
31	387050.19	4182997.85	32	386962.09	4182909.87
33	386957.61	4182918.65	34	386916.95	4182992.44
35	386898.70	4183058.68	36	386891.47	4183057.59
37	386880.65	4183065.75	38	386873.30	4183110.53
39	386898.11	4183148.39	40	386922.36	4183178.16
41	386954.54	4183198.77	42	386962.18	4183226.41
43	386986.80	4183276.49	44	387041.70	4183282.20
45	387190.07	4183311.85	46	387376.08	4183370.79
47	387608.78	4183318.21	48	387794.39	4183229.31
49	388102.51	4183442.35	50	388433.36	4183566.85
51	388621.01	4183619.58	52	388811.79	4183471.14
53	388960.92	4183178.18	54	388702.47	4182686.51
55	388583.70	4182807.19	56	388411.67	4182332.54
57	388245.99	4182228.65	58	388165.77	4182076.31
59	388125.25	4182072.14	60	388107.08	4182066.74
61	388080.95	4182053.59	62	388038.64	4182042.99
63	387996.13	4182044.12	64	387980.22	4182047.91
65	387963.18	4182061.54	66	387929.48	4182098.03
67	387904.87	4182114.56	68	387856.23	4182132.62
69	387864.44	4182165.82	70	387826.87	4182206.79
71	387877.58	4182270.45	72	387942.48	4182414.21
73	387908.52	4182493.50	74	387964.84	4182510.80
75	388029.21	4182444.69	76	388081.21	4182514.79
77	387899.05	4182595.92	78	388075.39	4182686.13
79	387732.12	4182265.54	80	387799.93	4182219.85
81	387782.27	4182190.87	82	387708.92	4182238.79
83	387722.59	4182266.07	84	387386.32	4182714.04
85	387428.00	4182491.59	86	387422.31	4182465.24
87	387370.13	4182494.59	88	387327.35	4182870.37
89	386344.27	4183436.69	90	386333.04	4183479.92
91	386561.64	4183548.05	92	386718.98	4183712.14
93	386700.06	4183610.82	94	386724.04	4183512.48
95	386730.10	4183501.05	96	386731.55	4183457.08
97	386719.01	4183409.13	98	386739.49	4183317.47
99	386724.95	4183294.37	100	386700.23	4183302.71
101	386675.89	4183314.52	102	386661.05	4183318.61
103	386643.27	4183318.90	104	386634.58	4183324.37
105	386616.96	4183337.63	106	386584.75	4183350.10
107	386586.40	4183362.10	108	386566.39	4183362.12
109	386589.09	4183438.31	110	386545.92	4183447.82
111	386489.07	4183436.15	112	386425.71	4183438.41
113	386404.88	4183463.72			

ORMAN ALANI HARITASI-1

İL :	ADIVAMAN
İLÇESİ :	MERKEZ
MAHALLESİ :	İNÖFİRE
KOYUNBAŞI :	MUHÜRÜLÜP
KOOR. SİS. :	UTM/94
ZARFIYAT :	2025
ALAN :	306.016,248 m ²



Koordinat Özet Çizelgesi

İL	: ADIYAMAN
İLÇESİ	: MERKEZ
MAHALLESİ	: İNDERE
ADA/PARSEL	: MUHTELİF
KOOR. SIS.	: ITRF96
CG/DOM	: 3/39

KOORDİNAT ÖZET ÇİZELGESİ 1

	NoktaNo	Y	X	NoktaNo	Y	X
	378	434548.93	4185320.53	379	434717.62	4185283.73
	380	434889.51	4182236.07	381	434992.00	4185210.21
	382	438401.72	4185077.08	383	435372.22	4185020.14
	384	435342.92	4184963.82	385	435287.26	4184856.23
	386	435251.49	4184787.21	387	435220.52	4184802.24
	388	435213.37	4184804.78	389	435201.08	4184811.50
	390	435195.69	4184813.88	391	435186.55	4184819.13
	392	435168.09	4184826.92	393	435134.31	4184838.84
	394	435114.73	4184846.87	395	435066.94	4184865.45
	396	435032.56	4184867.25	397	435009.77	4184883.07
	398	434993.80	4184897.81	399	434976.96	4184893.07
	400	434969.20	4184894.16	401	434929.17	4184901.52
	402	434936.10	4184906.77	403	434851.73	4184936.64
	404	434870.39	4184903.96	405	434835.36	4184930.20
	406	434855.04	4184882.82	407	434842.24	4184878.85
	408	434826.58	4184857.09	409	434818.37	4184844.97
	410	434810.22	4184835.32	411	434800.38	4184826.68
	412	434787.79	4184812.83	413	434782.49	4184806.77
	414	434773.15	4184799.87	415	434782.76	4184788.54
	416	434755.92	4184782.42	417	434752.34	4184779.43
	418	434746.92	4184775.69	419	434739.96	4184772.83
	420	434731.53	4184769.51	421	434727.03	4184768.33
	422	434722.28	4184768.37	423	434717.19	4184771.15
	424	434713.04	4184775.01	425	434705.63	4184782.64
	426	434700.44	4184789.60	427	434693.87	4184796.74
	428	434675.74	4184809.12	429	434658.03	4184818.19
	430	434644.43	4184822.81	431	434637.11	4184827.26
	432	434624.81	4184831.16	433	434595.69	4184843.86
	434	434579.88	4184852.28	435	434555.49	4184866.45
	436	434543.66	4184873.48	437	434524.43	4184884.79
	438	434514.34	4184889.43	439	434506.86	4184894.42
	440	434497.44	4184889.43	1788	434529.85	4185123.45
	1789	434538.83	4185100.38	1790	434534.63	4185073.81
	1791	434530.48	4185047.86	1792	434528.72	4185032.33
	1793	434518.18	4184977.77	1794	434511.98	4184946.88
	1795	434508.06	4184919.08	1796	434505.47	4184908.82
	1797	434501.53	4184905.42	2035	434537.92	4185282.67
	2036	434532.69	4185223.85	2037	434532.69	4185186.19
	2038	434529.06	4185196.80	2039	434527.42	4185132.78
	2095	434548.12	4185310.81	2105	434628.15	4185282.61
	2109	434618.28	4185281.03	2112	434653.52	4185279.46
	2114	434677.83	4185278.37	2115	434603.32	4185277.34
	2120	434689.53	4185276.26	2119	434700.48	4185272.88
	2120	434593.39	4185372.88	2122	434783.20	4185270.09
	2123	434741.80	4185289.83	2125	434728.95	4185286.26
	2126	434589.85	4185286.20	2127	434717.34	4185285.30
	2128	434713.55	4185285.26	2129	434724.93	4185285.11
	2134	434584.37	4185281.28	2148	434693.34	4185286.43
	2149	434790.26	4185258.14	2154	434588.18	4185252.27
	2157	434583.45	4185248.82	2158	434805.96	4185348.03
	2160	434611.37	4185242.46	2161	434813.91	4185242.96
	2162	434832.84	4185240.01	2163	434617.60	4185239.02
	2164	434846.94	4185238.35	2165	434621.79	4185236.48
	2166	434858.02	4185238.08	2168	434888.36	4185235.82
	2169	434873.75	4185233.75	2170	434824.76	4185233.98
	2171	434887.46	4185231.95	2172	434824.09	4185229.32
	2173	434876.86	4185227.50	2174	434820.07	4185227.02
	2175	434860.80	4185223.75	2176	434881.40	4185222.05
	2177	434898.29	4185193.83	2178	434883.46	4185216.60
	2179	434592.97	4185214.97	2181	434883.04	4185208.94
	2182	434591.33	4185209.40	2183	434877.04	4185209.26
	2184	434803.18	4185207.92	2185	434796.97	4185206.40
	2186	434972.28	4185205.96	2187	434783.14	4185205.13
	2188	434591.88	4185204.96	2189	434816.08	4185204.71
	2190	434968.84	4185201.51	2191	434878.80	4185201.04
	2192	434820.02	4185200.89	2193	434834.17	4185197.40
	2194	434821.41	4185197.14	2195	434895.38	4185196.99
	2196	434768.54	4185186.53	2197	434870.59	4185196.51
	2198	434849.49	4185195.53	2199	434861.12	4185194.88
	2200	434984.85	4185194.24	2201	434813.35	4185192.94
	2202	434589.32	4185192.02	2203	434765.94	4185190.42
	2204	434603.14	4185189.29	2205	434812.57	4185187.87
	2206	434983.30	4185187.82	2207	434537.52	4185186.83
	2208	434808.04	4185186.57	2209	430002.05	4185184.43
	2210	434785.08	4185184.06	2211	434815.90	4185183.76
	2212	434576.99	4185183.57	2213	434617.57	4185183.27

İLİ	: ADIYAMAN
İLÇESİ	: MERKEZ
MAHALLESİ	: İNDERE
ADA/PARSEL	: MUHTELİF
KOOR. SIS.	: ITRF96
DG/DOM	: 3/39

KOORDİNAT ÖZET ÇİZELGESİ 2

NoktaNo	Y	X	NoktaNo	Y	X
2214	434697.28	4185182.71	2215	434543.21	4185182.54
2218	435014.95	4185181.71	2217	434824.74	4185175.82
2218	434648.87	4185179.11	2219	434840.34	4185177.61
2220	434660.87	4185177.00	2221	434654.72	4185175.73
2222	435029.91	4185176.14	2223	435066.11	4185175.01
2224	434768.06	4185175.09	2225	435059.45	4185174.16
2226	434870.88	4185173.73	2227	434571.29	4185173.02
2228	434880.01	4185172.73	2229	435077.07	4185172.44
2230	435039.57	4185170.99	2231	434766.91	4185170.55
2232	434691.20	4185170.33	2233	435051.46	4185169.08
2234	435082.88	4185169.03	2235	434820.34	4185168.05
2236	434702.39	4185168.88	2237	434906.17	4185168.40
2238	434762.99	4185167.55	2239	434927.54	4185166.53
2240	434885.16	4185165.68	2241	434893.99	4185164.89
2242	435046.28	4185164.74	2243	435088.85	4185164.06
2244	434748.53	4185164.43	2245	434830.33	4185163.56
2248	434722.51	4185162.97	2247	434716.27	4185162.19
2248	434738.86	4185162.17	2249	434730.58	4185161.52
2250	435094.81	4185161.34	2251	434930.73	4185160.27
2252	435048.53	4185159.49	2253	435104.91	4185159.19
2254	434928.73	4185158.03	2255	434720.71	4185157.03
2256	435112.48	4185156.59	2257	434925.44	4185156.49
2258	434551.13	4185153.62	2259	434908.72	4185152.84
2260	434720.05	4185152.09	2261	435052.09	4185151.75
2262	434573.46	4185151.22	2263	434900.30	4185149.97
2264	435122.41	4185149.73	2265	434770.47	4185148.51
2268	434715.50	4185147.96	2267	434804.15	4185147.59
2268	434590.56	4185146.93	2269	434706.46	4185146.13
2270	434711.99	4185146.92	2271	434827.91	4185145.33
2272	434820.55	4185144.83	2273	434894.99	4185144.43
2274	434861.10	4185144.40	2275	434635.64	4185143.74
2276	434579.58	4185143.86	2277	434659.98	4185142.57
2278	435050.16	4185141.91	2279	435130.94	4185141.79
2280	434870.87	4185139.98	2281	435046.29	4185139.26
2282	434772.51	4185139.14	2283	434925.08	4185137.98
2284	435037.71	4185136.78	2285	435027.48	4185135.56
2286	434865.54	4185134.23	2287	435021.69	4185133.88
2286	434935.83	4185133.86	2289	435138.28	4185133.23
2290	434540.55	4185132.97	2291	434580.64	4185132.91
2292	434589.00	4185132.87	2293	434968.84	4185132.54
2294	434943.62	4185131.74	2295	434594.16	4185131.64
2296	434627.82	4185131.83	2297	434611.50	4185131.34
2298	434547.93	4185131.21	2299	434561.57	4185130.97
2300	434640.93	4185129.02	2301	435014.54	4185128.98
2302	434864.94	4185128.85	2303	434777.74	4185127.29
2304	434874.58	4185127.13	2305	434956.82	4185126.57
2306	435006.97	4185125.42	2307	434890.13	4185125.17
2308	434970.33	4185124.30	2309	434977.35	4185123.75
2310	434999.95	4185122.73	2311	435144.82	4185122.65
2312	434982.38	4185122.06	2313	434895.82	4185121.87
2314	434668.22	4185120.09	2315	434792.97	4185119.59
2316	434704.66	4185118.84	2317	434871.48	4185118.12
2318	434995.36	4185115.46	2319	434710.19	4185113.76
2320	435158.66	4185111.50	2321	434881.59	4185111.15
2322	435184.27	4185110.62	2323	435178.72	4185110.43
2324	434991.28	4185110.20	2325	435243.52	4185109.49
2326	435218.31	4185108.28	2327	435261.11	4185108.01
2328	435196.46	4185108.94	2329	436274.01	4185108.35
2330	434787.33	4185108.33	2331	435233.93	4185108.10
2332	435180.25	4185107.78	2333	436291.34	4185107.14
2334	435185.55	4185106.37	2335	435291.59	4185106.08
2336	434897.89	4185105.89	2337	434884.80	4185105.79
2338	434710.84	4185104.24	2339	435300.27	4185103.43
2340	435152.20	4185102.21	2341	435161.80	4185101.74
2342	434877.67	4185101.82	2343	434791.40	4185100.11
2344	435154.82	4185100.02	2345	435158.24	4185099.52
2346	434708.37	4185099.22	2347	434976.08	4185099.06
2348	434888.98	4185088.56	2349	435135.80	4185097.52
2350	434704.30	4185096.66	2351	434858.98	4185096.39
2352	434845.05	4185095.95	2353	434692.02	4185094.14
2354	434886.97	4185093.88	2355	434586.65	4185093.41
2358	434974.38	4185092.03	2357	434694.35	4185091.18
2358	434883.71	4185091.05	2359	434791.70	4185091.04
2360	434684.24	4185091.01	2361	434678.26	4185090.07
2362	435325.12	4185089.94	2363	434811.43	4185089.56
2364	434825.31	4185089.34	2365	434669.35	4185087.38

İli	: ADIYAMAN
İLÇESİ	: MERKEZ
MAHALLESİ	: İNDERE
ADA/PARSEL	: MUHTELİF
KOOR. SİS.	: ITRF96
DG/DOM	: 3/39

KOORDİNAT ÖZET ÇİZELGESİ 3

NoktaNo	Y	X	NoktaNo	Y	X
2368	434649.00	4185087.02	2367	434878.08	4185086.69
2368	435333.78	4185083.28	2369	434789.07	4185082.89
2370	435336.60	4185082.05	2371	434874.32	4185081.78
2373	434873.78	4185075.07	2374	434992.69	4185075.09
2375	434984.37	4185074.89	2375	434780.79	4185074.58
2377	435345.15	4185074.33	2378	435002.69	4185073.02
2379	434547.39	4185072.70	2380	434834.23	4185072.09
2381	434874.37	4185071.48	2382	434570.25	4185070.06
2383	435011.47	4185069.89	2384	435385.45	4185068.37
2385	434876.14	4185067.49	2388	434775.21	4185067.45
2387	435027.87	4185067.27	2385	434858.89	4185066.84
2389	434592.46	4185066.09	2390	434382.58	4185064.82
2391	434987.90	4185064.56	2392	435033.17	4185063.08
2393	435038.46	4185062.02	2394	434828.90	4185060.55
2395	434884.85	4185060.08	2396	434770.90	4185058.36
2397	435967.13	4185057.28	2398	434997.80	4185056.87
2399	434660.89	4185056.85	2400	434650.85	4185055.80
2401	435049.67	4185054.98	2402	435388.75	4185054.47
2403	434663.58	4185053.87	2404	434894.77	4185052.28
2405	434671.89	4185051.51	2408	435368.94	4185050.27
2407	434771.30	4185049.78	2408	434874.71	4185048.69
2409	435067.83	4185048.35	2410	434931.79	4185046.90
2411	435367.39	4185046.98	2412	434542.35	4185045.84
2413	434695.81	4185045.15	2414	435356.48	4185044.69
2415	435364.50	4185044.31	2416	434979.87	4185044.26
2417	435076.48	4185043.60	2418	434770.70	4185041.35
2419	434698.52	4185041.32	2420	434562.83	4185040.67
2421	434572.14	4185040.81	2422	435360.86	4185039.09
2423	435347.59	4185038.76	2424	434807.46	4185038.69
2425	434582.37	4185038.21	2426	434955.33	4185037.85
2427	435340.19	4185037.33	2428	434788.22	4185036.21
2429	434978.57	4185036.00	2430	434698.45	4185034.77
2431	434613.26	4185034.21	2432	436102.66	4185033.41
2433	435106.17	4185032.58	2434	435334.21	4185031.61
2435	434625.37	4185030.82	2436	434794.86	4185030.60
2437	434694.38	4185028.40	2438	434810.02	4185028.72
2439	434644.99	4185027.90	2440	434659.28	4185026.42
2441	434688.03	4185026.20	2442	435332.57	4185025.93
2443	434978.57	4185025.24	2444	434672.07	4185023.95
2445	434813.19	4185023.78	2448	435364.19	4185023.38
2447	435369.12	4185022.78	2448	435362.23	4185022.48
2449	435132.87	4185022.13	2450	435139.28	4185021.78
2451	435333.59	4185021.39	2452	434903.42	4185021.10
2453	435360.83	4185020.97	2455	435336.51	4185019.12
2456	435148.76	4185019.05	2457	435343.05	4185018.70
2458	434878.15	4185017.93	2459	435163.98	4185017.54
2463	434807.35	4185015.20	2465	434870.88	4185013.98
2467	434850.78	4185013.62	2470	435182.07	4185011.68
2471	434903.28	4185011.58	2474	434866.43	4185009.52
2475	434897.25	4185008.52	2478	434896.89	4185009.51
2477	434641.11	4185008.24	2480	434896.95	4185008.68
2481	435189.24	4185008.00	2482	434863.75	4185008.30
2484	434880.89	4185006.31	2485	435197.71	4185006.76
2486	434867.173	4185005.02	2487	434897.05	4185004.93
2488	434865.58	4185004.43	2489	435212.16	4185004.27
2491	434879.00	4185003.84	2493	435219.36	4185002.00
2494	434865.37	4185001.81	2496	435008.02	4185001.23
2496	434874.61	4185000.81	2497	435231.22	4184998.77
2499	434968.22	4184998.21	2501	434871.76	4184996.57
2502	435238.32	4184996.25	2504	434870.70	4184992.76
2506	435020.51	4184991.44	2506	434688.20	4184990.63
2509	434968.79	4184990.47	2512	434702.71	4184985.00
2515	434871.30	4184983.72	2516	435240.88	4184983.20
2517	434972.99	4184982.98	2519	434715.08	4184982.09
2520	435036.36	4184981.44	2521	434722.34	4184979.86
2523	434870.57	4184977.00	2524	435240.80	4184975.35
2525	434727.59	4184974.28	2526	435321.29	4184974.05
2527	434869.01	4184972.66	2528	435243.35	4184972.36
2529	434979.26	4184972.30	2530	435330.66	4184970.92
2532	435249.18	4184969.50	2533	435063.95	4184969.33
2534	435336.54	4184969.17	2538	434894.92	4184968.57
2536	434822.29	4184968.26	2537	434732.69	4184967.80
2538	434868.66	4184967.00	2539	434654.25	4184966.53
2540	435340.79	4184966.37	2541	435312.34	4184966.10
2542	434624.04	4184965.86	2544	434981.91	4184965.24
2547	435268.68	4184963.44	2550	435264.18	4184961.13

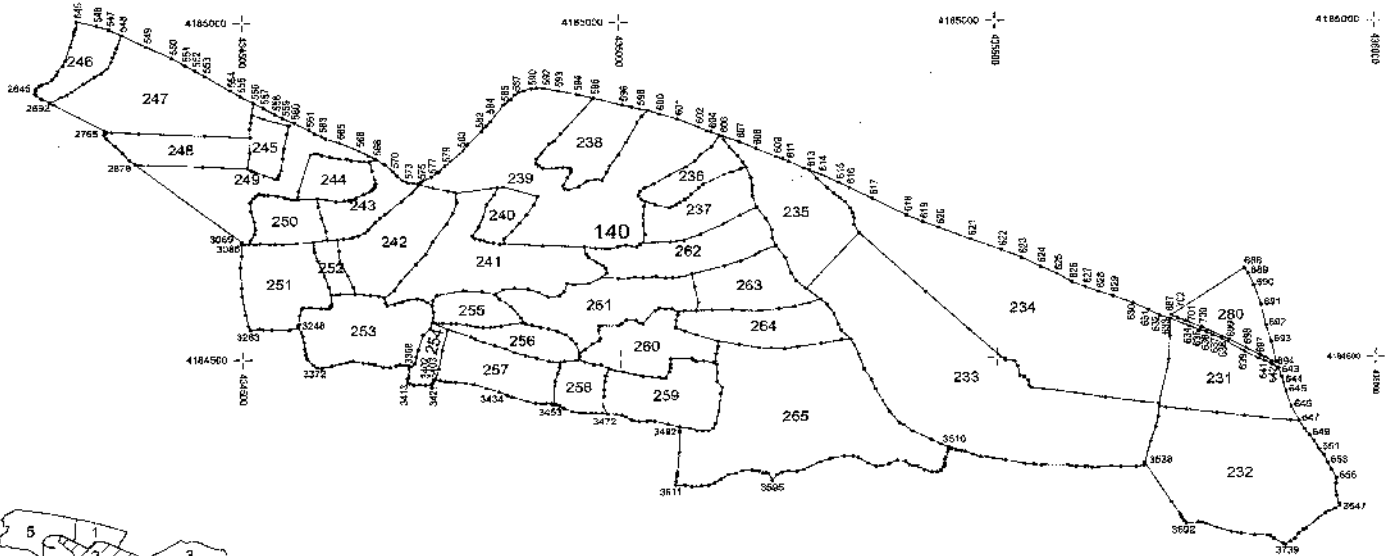
İLİ	: ADIYAMAN
İLÇESİ	: MERKEZ
MAHALLESİ	: İNDERE
ADA/PARSEL	: MUHTELİF
KOOR. SİS.	: İTRF96
DĞ/DOM	: 3/39

KOORDİNAT ÖZET ÇİZELGESİ 4

No	NoktaNo	Y	X	No	NoktaNo	Y	X
2551	435088.30	4184959.06	2552	434850.13	4184959.28		
2553	434731.80	4184958.30	2564	434981.62	4184957.75		
2565	435270.34	4184957.63	2557	434861.68	4184955.25		
2558	434847.96	4184954.54	2569	435302.29	4184954.53		
2560	434978.70	4184954.11	2561	434874.10	4184951.81		
2562	435283.11	4184951.78	2563	435298.74	4184951.80		
2565	435290.09	4184949.89	2567	434850.08	4184949.59		
2566	434871.37	4184948.80	2570	434729.87	4184947.56		
2571	425115.21	4184946.66	2574	434972.22	4184943.87		
2576	434858.36	4184942.74	2577	434898.24	4184942.40		
2578	434717.85	4184941.68	2579	434727.72	4184940.04		
2580	435134.77	4184839.05	2581	434738.77	4184938.99		
2582	434973.25	4184838.00	2585	434760.36	4184934.75		
2586	434788.28	4184834.00	2587	435154.70	4184933.45		
2589	434870.92	4184832.78	2590	434774.28	4184932.10		
2591	434870.35	4184831.48	2596	434893.86	4184926.47		
2597	434969.32	4184825.89	2598	435174.05	4184925.21		
2600	434880.25	4184822.08	2601	434679.60	4184921.37		
2603	434669.41	4184820.87	2605	435191.25	4184920.25		
2606	434663.35	4184919.36	2607	434668.43	4184919.36		
2608	434693.33	4184919.36	2609	434644.27	4184918.60		
2610	434638.81	4184918.50	2611	434871.56	4184917.95		
2613	435201.80	4184918.76	2614	434848.92	4184916.55		
2615	434855.03	4184918.13	2618	434633.22	4184915.87		
2617	434771.22	4184914.85	2618	435082.54	4184913.96		
2620	434974.71	4184912.26	2622	435210.25	4184911.92		
2623	435217.36	4184910.87	2624	434658.57	4184910.42		
2626	434621.69	4184909.16	2631	435105.68	4184908.34		
2632	434980.34	4184905.15	2633	434767.21	4184906.03		
2635	434613.99	4184903.84	2637	434514.48	4184903.54		
2638	434705.23	4184903.11	2642	434587.36	4184901.34		
2646	434805.38	4184902.34	2647	434597.34	4184900.83		
2648	434528.58	4184900.49	2650	434763.49	4184900.15		
2654	434870.51	4184898.28	2656	434931.46	4184898.21		
2657	434564.23	4184898.21	2659	434574.33	4184897.44		
2669	434579.63	4184897.25	2663	435234.13	4184894.96		
2686	434712.30	4184894.32	2670	434760.74	4184893.15		
2671	435001.65	4184893.13	2673	435078.10	4184892.68		
2680	435181.73	4184889.74	2682	434708.46	4184898.87		
2684	435007.77	4184888.52	2686	434692.26	4184895.03		
2693	435242.98	4184882.51	2694	434701.34	4184881.81		
2696	434889.67	4184881.07	2696	435182.62	4184879.09		
2700	434757.75	4184877.50	2703	435138.51	4184877.24		
2708	434716.01	4184873.78	2709	434845.82	4184873.93		
2711	434654.24	4184873.36	2712	434677.88	4184873.04		
2713	435261.24	4184872.81	2714	435295.20	4184872.14		
2715	435251.88	4184872.11	2716	434639.52	4184871.90		
2718	434674.11	4184871.08	2719	434669.59	4184870.65		
2722	435270.49	4184869.20	2723	434635.49	4184868.73		
2724	435215.09	4184866.45	2725	434721.42	4184868.37		
2732	435278.27	4184864.08	2733	435252.08	4184863.17		
2734	434785.59	4184861.94	2736	434725.25	4184861.29		
2737	434746.81	4184860.88	2740	435241.63	4184858.75		
2743	434627.67	4184856.81	2745	435286.78	4184856.55		
2747	435254.61	4184854.73	2754	434722.48	4184851.04		
2755	434619.12	4184848.83	2762	434611.73	4184844.16		
2766	435260.40	4184842.06	2775	434717.21	4184838.20		
2778	435262.09	4184837.29	2790	435262.08	4184830.98		
2799	434785.71	4184826.34	2805	434716.51	4184821.99		
2812	435259.85	4184818.40	2818	434715.87	4184814.89		
2824	435264.88	4184810.95	2830	434716.40	4184808.91		
2837	434718.79	4184806.10	2845	434722.78	4184803.28		
2847	435251.55	4184803.20	2863	434725.80	4184799.88		
2867	434727.82	4184785.58	2885	434729.72	4184787.83		
2802	434731.70	4184783.68	2906	434742.38	4184782.50		

ORMAN ALANI HARİTASI-2

İLİ	: ADIYAMAN
İLÇESİ	: MERKEZ
MAHALLESİ	: İNDERE
ADA/PARSEL	: MUHTELİF
KOOR. SİS.	: İTRF98
DĞİDOM	: 3/39
ALANI	: 563.195,85 m ²



Koordinat Özet Çizelgesi Ektedir.

KOORDİNAT ÖZET ÇİZELGESİ 1

İL :	ADYAMAN
İLÇESİ :	MERKEZ
MAHALLESİ :	İNDERE
ADA/PARSEL :	MUHTELİF
KOOR. SIS. :	İTRF96
DG/DOM :	3/39

NoktaNo	Y	X	NoktaNo	Y	X
545	434281.85	4185003.18	546	434308.37	4184896.73
547	434324.43	4184890.74	548	434341.16	4184982.88
549	434373.19	4184965.22	550	434408.01	4184948.11
551	434425.41	4184937.31	552	434438.70	4184929.54
553	434451.82	4184920.80	554	434484.53	4184899.50
555	434497.71	4184860.79	556	434515.67	4184881.10
557	434528.89	4184874.13	558	434544.03	4184864.88
559	434554.13	4184859.20	560	434569.16	4184852.08
561	434588.93	4184841.08	562	434596.75	4184836.42
563	434605.83	4184832.48	564	434611.09	4184828.76
565	434629.93	4184822.37	566	434655.83	4184810.85
567	434668.70	4184803.57	568	434677.62	4184798.69
569	434688.47	4184790.45	570	434700.79	4184779.91
571	434705.76	4184773.37	572	434712.72	4184766.41
573	434718.78	4184763.26	574	434728.65	4184762.17
575	434736.16	4184762.84	576	434738.79	4184765.60
577	434750.45	4184771.41	578	434760.14	4184778.98
579	434768.92	4184768.25	580	434792.85	4184810.44
581	434799.86	4184819.75	582	434818.06	4184839.40
583	434824.08	4184847.69	584	434829.78	4184853.79
585	434847.13	4184877.84	586	434856.21	4184885.47
587	434862.38	4184892.87	588	434867.87	4184896.20
589	434874.23	4184898.57	590	434883.87	4184901.19
591	434892.14	4184902.15	592	434902.87	4184901.30
593	434919.60	4184938.21	594	434944.32	4184882.96
595	434966.78	4184887.24	596	435004.39	4184876.38
597	435016.66	4184874.11	598	435020.95	4184871.13
599	435037.44	4184869.44	600	435052.42	4184964.21
601	435077.24	4184856.84	602	435105.16	4184644.67
603	435117.32	4184838.87	604	435122.62	4184637.45
605	435133.54	4184832.20	606	435138.06	4184631.02
607	435160.20	4184822.52	608	435182.32	4184612.55
609	435209.16	4184800.41	610	435217.39	4184797.26
611	435225.42	4184793.22	612	435245.74	4184783.98
613	435252.84	4184778.89	614	435268.82	4184773.15
615	435281.69	4184761.42	616	435306.71	4184763.74
617	435335.44	4184737.36	618	435381.22	4184712.23
619	435402.33	4184702.21	620	435424.48	4184683.05
621	435468.42	4184675.43	622	435466.10	4184659.74
623	435532.43	4184648.14	624	435566.94	4184634.96
625	435579.09	4184623.55	626	435588.97	4184611.08
627	435616.84	4184603.67	628	435634.55	4184590.80
629	435653.73	4184580.50	630	435679.89	4184578.95
631	435701.26	4184569.13	632	435715.38	4184561.20
633	435729.80	4184555.53	634	435764.63	4184544.84
635	435767.12	4184539.10	636	435776.28	4184536.41
637	435794.27	4184531.83	638	435795.54	4184527.25
639	435826.96	4184506.79	640	435844.47	4184497.10
641	435853.61	4184493.52	642	435862.74	4184488.32
643	435871.52	4184482.32	644	435875.50	4184470.05
645	435891.46	4184447.25	646	435888.48	4184424.91
647	435896.37	4184404.13	648	435904.76	4184391.51
649	435911.91	4184382.30	650	435918.05	4184373.72
651	435924.78	4184361.36	652	435930.06	4184363.12
653	435936.38	4184342.10	654	435944.33	4184331.88
655	435948.88	4184319.37	656	435973.86	4184561.45
657	435927.44	4184331.08	658	435831.94	4184623.66
659	435839.81	4184605.61	660	435849.03	4184576.57
662	435855.22	4184548.14	663	435862.11	4184521.83
664	435868.77	4184480.63	665	435862.66	4184492.81
666	435863.51	4184499.20	667	435847.55	4184501.53
668	435828.22	4184512.52	669	435806.76	4184524.83
700	435770.27	4184543.28	701	435748.97	4184552.80
702	435798.47	4184557.27	2505	434280.84	4184982.68
2511	434278.99	4184988.72	2513	434278.95	4184984.40
2543	434272.19	4184985.80	2548	434334.73	4184963.27
2536	434332.71	4184968.33	2566	434328.48	4184949.79
2572	434286.56	4184944.89	2575	434328.02	4184943.16
2553	434262.88	4184937.43	2588	434322.06	4184932.84
2593	434256.89	4184929.70	2595	434314.55	4184926.47
2599	434255.51	4184923.80	2602	434305.85	4184921.06
2612	434249.34	4184917.18	2621	434242.62	4184911.93
2625	434290.70	4184909.98	2627	434235.07	4184906.80
2628	434232.68	4184907.51	2634	434228.16	4184903.92
2845	434227.15	4184900.97	2652	434275.44	4184888.63
2862	434227.08	4184896.00	2664	434269.14	4184894.59

İLİ : ADIYAMAN

İLÇESİ : MERKEZ

MAHALLESİ : İNDERE

ADA/PARSEL : MUHTELİF

KOOR. SİS. : ITRF96

DG/DOM : 3/39

KOORDİNAT ÖZET ÇİZELGESİ 2

NoktaNo	Y	X	NoktaNo	Y	X
2689	434228.63	418493.24	2678	434260.94	4134890.87
2683	434235.31	418488.72	2692	434247.16	4134882.61
2697	434251.37	418490.34	2730	434513.49	4134864.34
2736	435030.25	418480.28	2741	434629.86	4134857.95
2749	434511.82	418485.38	2753	435023.98	4134851.08
2756	434562.42	418484.24	2764	434510.76	4134843.43
2765	434318.04	418494.22	2769	434321.69	4134833.77
2771	434328.09	418493.96	2777	434363.91	4134837.39
2780	434317.96	418493.08	2782	434659.99	4134834.94
2784	434922.75	418493.36	2785	434451.43	4134833.56
2791	434511.00	418493.66	2792	434321.17	4134829.51
2800	435139.30	418492.22	2801	434914.27	4134824.21
2806	435009.18	418482.91	2808	434607.89	4134819.92
2811	434357.22	4184918.74	2816	435123.32	4134815.72
2816	43546.62	4184815.17	2817	434555.61	4134814.99
2827	434655.10	4184809.67	2828	434341.98	4134809.53
2831	434510.53	4184808.35	2833	434597.51	4134807.40
2834	434600.83	4184807.02	2835	434897.63	4134806.84
2838	434690.78	4184805.28	2840	434606.20	4134804.25
2841	434999.25	4184804.25	2844	435107.89	4134803.38
2849	434618.84	4184802.23	2850	435157.83	4134802.15
2854	434554.33	4184799.49	2855	434629.68	4134799.37
2858	434639.35	4184798.61	2860	434360.91	4134797.93
2862	434890.41	4184797.73	2864	434644.65	4134796.84
2866	434656.69	4184795.71	2869	435100.97	4134794.51
2870	434669.25	4184794.28	2875	435165.03	4134791.66
2877	434890.20	4184791.35	2878	434358.92	4134791.12
2886	434449.13	4184787.85	2887	434893.47	4134787.72
2888	434897.53	4184787.85	2892	435088.59	4134785.84
2894	434926.54	4184785.24	2896	434507.32	4134784.90
2897	435169.04	4184784.84	2898	434932.17	4134784.63
2899	434689.41	4184784.33	2900	434917.21	4134784.21
2901	434935.18	4184783.72	2905	435162.22	4134782.58
2906	434551.76	4184782.35	2909	434936.27	4134781.82
2911	434512.24	4184781.60	2913	434672.99	4134780.70
2918	434994.19	4184779.00	2920	434517.86	4134778.91
2921	435145.87	4184777.93	2922	434935.85	4134777.84
2928	434549.72	4184774.96	2927	434530.12	4134774.30
2929	435139.40	4184774.30	2929	435066.31	4134773.86
2935	434547.06	4184769.96	2936	434932.15	4134769.72
2938	434544.57	4184769.28	2939	435175.51	4134768.20
2942	434675.46	4184768.20	2943	434969.04	4134767.53
2944	435262.98	4184767.49	2946	434977.39	4134766.25
2948	434956.76	4184764.28	2952	434877.15	4134761.47
2954	435046.04	4184760.79	2955	434734.79	4134760.36
2956	435111.62	4184759.29	2957	434925.80	4134757.96
2958	435177.12	4184756.99	2959	434675.76	4134756.93
2960	434845.86	4184756.73	2961	434846.51	4134756.58
2962	434838.18	4184755.58	2963	434753.23	4134755.04
2964	435033.04	4184754.23	2965	435105.56	4134753.99
2966	434673.64	4184753.91	2968	435276.73	4134753.31
2969	434927.76	4184753.24	2970	434933.43	4134751.64
2971	434575.01	4184751.14	2972	434773.23	4134750.59
2973	434670.06	4184750.56	2974	435026.90	4134749.23
2975	434725.14	4184747.95	2976	434782.75	4134747.68
2977	434523.03	4184746.88	2978	434661.88	4134745.99
2979	435284.38	4184745.66	2980	434528.83	4134745.47
2981	435095.74	4184745.31	2982	434534.83	4134745.22
2983	434834.35	4184744.93	2984	434547.00	4134743.71
2985	434518.08	4184743.86	2986	435025.14	4134742.75
2987	434992.27	4184742.34	2988	434573.93	4134742.15
2989	435177.33	4184742.15	2990	434556.43	4134741.64
2991	434661.41	4184740.81	2992	434599.64	4134740.33
2993	434661.38	4184739.92	2994	434513.99	4134739.72
2995	435090.72	4184739.52	2998	435292.42	4134736.85
2997	434573.96	4184738.47	2998	434586.37	4134738.11
2998	434612.36	4184737.88	3001	435028.96	4134737.03
3002	434641.53	4184736.68	3003	435096.44	4134736.65
3004	434635.81	4184736.13	3005	434824.96	4134735.49
3006	434710.81	4184735.43	3007	434510.78	4134734.57
3008	434783.95	4184733.79	3009	435034.39	4134733.74
3010	435079.45	4184732.64	3011	435298.98	4134732.54
3012	434624.41	4184730.32	3013	434886.96	4134729.87
3014	435047.36	4184729.05	3015	435074.96	4134728.80
3016	434601.39	4184727.68	3017	435088.96	4134728.61
3018	435032.35	4184726.15	3019	435182.62	4134726.40

İL	: ADIYAMAN
İLÇESİ	: MERKEZ
MAHALLESİ	: İNDERE
ADA/PARSEL	: MUHTELİF
KOOR. SİS.	: İTRF96
DG/DOM	: 3/39

KOORDİNAT ÖZET ÇİZELGESİ 3

NoktaNo	Y	X	NoktaNo	Y	X
3020	435066.66	4184724.09	3021	435306.14	4184723.82
3022	434511.59	4184720.34	3023	434778.83	4184717.77
3024	434690.33	4184716.49	3025	435309.53	4184716.38
3026	434876.78	4184714.52	3027	435031.21	4184713.19
3028	435159.71	4184713.00	3029	434819.38	4184712.49
3031	434606.45	4184710.39	3032	434682.63	4184709.66
3033	435311.34	4184708.89	3034	435195.07	4184707.41
3035	434518.03	4184705.75	3036	434675.87	4184703.41
3037	434867.19	4184702.31	3039	434770.34	4184701.77
3040	435137.84	4184699.51	3041	435311.34	4184697.99
3042	435031.18	4184697.98	3043	434813.12	4184686.85
3045	434517.79	4184693.03	3048	434867.39	4184682.87
3047	434611.63	4184690.82	3048	435202.96	4184680.48
3049	434956.91	4184689.42	3050	434862.31	4184687.83
3051	434518.34	4184686.13	3052	435317.68	4184685.87
3053	435107.36	4184684.85	3054	435033.41	4184684.66
3055	434653.73	4184683.57	3056	434804.92	4184683.31
3057	434845.89	4184680.88	3059	434807.71	4184679.14
3059	434634.69	4184679.07	3060	435203.23	4184678.21
3061	434846.49	4184678.12	3062	434626.34	4184677.98
3063	434613.30	4184677.83	3064	434815.05	4184677.59
3065	434510.51	4184677.11	3066	434821.02	4184676.53
3067	435085.30	4184675.84	3069	434489.30	4184674.86
3070	434752.11	4184674.51	3071	434594.71	4184674.27
3072	434825.62	4184673.61	3073	435067.20	4184673.54
3074	434833.14	4184672.93	3075	434572.82	4184672.82
3076	434524.01	4184672.75	3077	435045.27	4184672.45
3078	435030.74	4184672.21	3079	434543.99	4184672.09
3080	434509.51	4184672.06	3081	434847.25	4184671.93
3082	434517.10	4184671.37	3083	434553.29	4184671.37
3084	434536.00	4184671.22	3085	434499.20	4184671.04
3086	434841.22	4184670.81	3087	435025.84	4184669.36
3088	435008.58	4184666.63	3089	434868.40	4184668.51
3080	435207.75	4184667.30	3091	434953.17	4184668.80
3092	434997.80	4184666.21	3093	435022.38	4184665.73
3094	434968.55	4184664.33	3095	434965.81	4184663.49
3096	434828.55	4184660.99	3097	434596.19	4184659.93
3098	435186.14	4184658.44	3100	434742.72	4184656.19
3101	434955.58	4184655.78	3102	434458.80	4184654.57
3103	435180.09	4184653.59	3104	434959.11	4184650.71
3105	435220.27	4184649.33	3107	434600.37	4184646.59
3108	435180.95	4184645.36	3109	434969.86	4184643.51
3110	434630.02	4184642.99	3111	434730.12	4184641.62
3112	434977.67	4184639.71	3113	435139.70	4184637.67
3114	434497.71	4184636.37	3116	434981.43	4184634.18
3118	434883.17	4184627.71	3119	435227.49	4184625.98
3120	435095.81	4184625.63	3121	434809.09	4184624.72
3122	434639.85	4184624.57	3125	435047.89	4184621.88
3128	435018.64	4184621.33	3127	434977.28	4184621.33
3128	435078.78	4184621.27	3129	435030.03	4184620.67
3130	435069.57	4184620.43	3131	435059.58	4184619.82
3132	435010.95	4184619.70	3133	434998.05	4184619.34
3134	434710.19	4184617.13	3135	435233.91	4184615.10
3136	434950.07	4184612.39	3137	434931.19	4184612.20
3139	434938.58	4184610.17	3140	434647.49	4184607.41
3141	434815.41	4184607.20	3142	434458.80	4184606.38
3143	435098.85	4184606.66	3145	434860.56	4184606.58
3146	434877.75	4184604.23	3147	434845.29	4184603.75
3149	435247.31	4184603.38	3150	434700.98	4184602.92
3151	434792.01	4184602.32	3152	434816.84	4184600.88
3153	434926.55	4184600.41	3154	434893.21	4184598.92
3155	435406.08	4184598.35	3156	434665.10	4184597.66
3157	434629.18	4184597.18	3159	434834.95	4184598.40
3160	434617.87	4184596.24	3161	434669.44	4184595.83
3162	434757.08	4184595.28	3163	434599.46	4184594.46
3164	434921.04	4184593.99	3165	434681.00	4184593.94
3166	434904.91	4184592.30	3167	434698.50	4184591.66
3169	434731.72	4184590.12	3170	434840.51	4184589.50
3171	434738.37	4184588.72	3172	434719.19	4184588.56
3173	435286.69	4184587.93	3174	434752.26	4184587.33
3175	434711.99	4184586.19	3176	434744.55	4184585.09
3177	434706.73	4184584.75	3178	434689.82	4184584.00
3179	435103.83	4184583.57	3180	434618.86	4184583.45
3181	434701.25	4184582.19	3182	435250.33	4184582.14
3183	434891.84	4184580.46	3184	434750.87	4184580.07
3186	435275.38	4184579.39	3187	434617.43	4184579.16

İLİ	: ADIYAMAN
İLÇESİ	: MERKEZ
MAHALLESİ	: İNDERE
ADA/PARSEL	: MUHTELİF
KOOR. SIS.	: İTRF96
DG/DOM	: 3/39

KOORDİNAT ÖZET ÇİZELGESİ 4

NoktaNo	Y	X	NoktaNo	Y	X
3188	434864.74	4184579.34	3189	434899.04	4184577.76
3190	435232.19	4184577.44	3191	434879.54	4184577.36
3192	434615.37	4184577.09	3194	434804.73	4184575.93
3195	434611.14	4184575.83	3196	434577.58	4184575.18
3197	435050.86	4184574.79	3198	435080.01	4184573.78
3199	435211.09	4184573.60	3200	435068.73	4184573.56
3201	435149.22	4184572.95	3202	435122.12	4184572.39
3203	435046.55	4184571.74	3204	435084.93	4184571.49
3205	435101.21	4184571.49	3206	435182.56	4184571.47
3207	435185.45	4184570.90	3208	434782.83	4184569.61
3210	435076.88	4184589.13	3211	434604.22	4184567.24
3212	434864.48	4184587.14	3213	435284.14	4184566.27
3214	434575.38	4184585.59	3215	435078.14	4184564.14
3218	434869.08	4184561.04	3219	435008.08	4184557.58
3221	435074.17	4184557.25	3222	435020.89	4184557.05
3224	434751.75	4184555.01	3226	434870.34	4184554.41
3228	434775.57	4184553.36	3229	434765.03	4184553.30
3230	434782.74	4184552.96	3231	435025.24	4184552.61
3233	434575.91	4184552.47	3234	434874.98	4184552.37
3235	434853.89	4184561.91	3238	435029.82	4184551.64
3237	435001.70	4184561.50	3238	434795.58	4184551.43
3239	434573.39	4184561.26	3240	434882.90	4184550.92
3241	435298.36	4184550.86	3242	434973.79	4184548.65
3243	434996.95	4184549.32	3244	434508.15	4184548.29
3245	434841.69	4184549.25	3246	434972.60	4184548.59
3247	434809.80	4184548.40	3248	434573.68	4184548.21
3249	434828.44	4184547.95	3250	434818.87	4184547.55
3251	434895.33	4184546.99	3252	434523.51	4184546.29
3253	434748.07	4184546.25	3256	435073.99	4184545.86
3257	434527.52	4184545.37	3258	434905.29	4184545.11
3260	434561.83	4184544.62	3261	434539.45	4184544.54
3262	434771.61	4184544.47	3263	434510.90	4184544.03
3265	434971.67	4184543.26	3266	434562.80	4184542.44
3267	435292.84	4184541.31	3268	434918.77	4184541.18
3269	435085.90	4184540.88	3270	434577.52	4184540.44
3273	434927.89	4184536.60	3275	434739.63	4184535.88
3278	435101.01	4184535.45	3277	434579.61	4184535.02
3278	434802.36	4184533.81	3281	435728.33	4184530.19
3282	434808.10	4184530.13	3283	434973.48	4184530.12
3284	434998.02	4184529.84	3285	435005.41	4184528.17
3286	434972.48	4184527.85	3288	435294.08	4184527.23
3289	435129.83	4184526.14	3290	434581.95	4184525.83
3291	434819.44	4184525.26	3293	434883.27	4184522.59
3294	434941.77	4184522.38	3295	435267.13	4184522.07
3297	435188.20	4184521.20	3298	434834.23	4184520.61
3299	435310.84	4184519.17	3300	435129.93	4184517.40
3301	435234.72	4184517.13	3302	435184.51	4184516.04
3303	434948.25	4184515.80	3304	435200.18	4184515.77
3305	434582.03	4184515.73	3306	435218.59	4184514.68
3307	434732.69	4184514.18	3308	434953.18	4184513.88
3309	434764.27	4184513.88	3312	434880.49	4184509.63
3314	434946.68	4184509.25	3315	434583.95	4184508.05
3316	435127.03	4184507.39	3319	435315.98	4184506.08
3320	434874.20	4184505.86	3321	434584.70	4184505.38
3322	434946.69	4184503.85	3323	434729.95	4184503.49
3325	434890.00	4184501.57	3327	434685.87	4184501.12
3328	435095.12	4184500.81	3329	434945.97	4184499.92
3330	435086.66	4184499.84	3332	434647.06	4184498.03
3333	435087.91	4184488.03	3334	434941.94	4184487.90
3335	434642.41	4184487.68	3336	435110.74	4184487.36
3337	434827.05	4184487.19	3339	434906.43	4184486.98
3340	435126.13	4184486.27	3341	435727.11	4184486.27
3342	435101.98	4184486.00	3343	434852.89	4184485.83
3344	434637.97	4184485.34	3345	434655.89	4184485.34
3346	435610.78	4184485.32	3347	434821.08	4184485.29
3348	435522.82	4184484.62	3348	434686.98	4184484.53
3350	434629.55	4184484.41	3351	435123.48	4184484.33
3352	434727.82	4184484.28	3355	434675.25	4184482.77
3358	435085.97	4184482.58	3357	434707.63	4184482.54
3359	434584.02	4184482.07	3360	435127.58	4184481.97
3361	434715.91	4184481.98	3362	434713.12	4184481.72
3363	434865.05	4184481.59	3364	434974.59	4184480.98
3365	434702.80	4184480.90	3366	434617.87	4184480.79
3368	434720.49	4184480.44	3369	434723.19	4184480.68
3370	434686.36	4184480.15	3371	434695.59	4184480.68
3372	434598.58	4184480.45	3374	434920.45	4184480.28

İLİ	: ADIYAMAN
İLÇESİ	: MERKEZ
MAHALLESİ	: İNDERE
ADA/PARSEL	: MUHTELİF
KOOR. SIS.	: İTRF96
DG/DOM	: /3/39

KOORDİNAT ÖZET ÇİZELGESİ 5

NoktaNo	Y	X	NoktaNo	Y	X
3375	434804.54	4184487.75	3378	435065.89	4184486.58
3377	434758.89	4184488.56	3378	435226.48	4184486.26
3379	434984.58	4184485.84	3380	435322.89	4184483.80
3381	434992.36	4184483.07	3384	435002.95	4184481.25
3385	435084.12	4184480.55	3388	435128.37	4184479.38
3388	434917.42	4184478.44	3390	435018.64	4184477.38
3391	434719.79	4184476.06	3393	434980.74	4184475.74
3394	435029.48	4184474.29	3395	435049.76	4184472.90
3396	435529.49	4184472.75	3398	435059.09	4184471.81
3399	434718.15	4184471.62	3400	435054.06	4184471.50
3401	435534.46	4184470.66	3402	434752.53	4184470.50
3403	434755.11	4184470.28	3405	434760.81	4184469.41
3406	435332.15	4184468.42	3407	434913.97	4184467.56
3408	434768.24	4184467.08	3409	434773.17	4184466.83
3410	434781.43	4184466.32	3411	435127.34	4184466.08
3412	434975.18	4184465.85	3413	434717.80	4184465.07
3414	434794.79	4184465.07	3415	435540.30	4184464.82
3416	434760.88	4184464.65	3417	434720.49	4184464.37
3419	434805.56	4184463.57	3420	434734.98	4184462.97
3421	434748.87	4184462.57	3422	434727.15	4184462.03
3423	434741.76	4184461.92	3425	435540.91	4184457.58
3426	434822.01	4184457.56	3427	435135.42	4184457.36
3429	435544.75	4184454.35	3431	435337.87	4184454.01
3432	434978.07	4184453.79	3433	435558.40	4184452.70
3434	434836.21	4184452.05	3435	435133.07	4184448.03
3438	434849.87	4184448.45	3439	435601.53	4184446.29
3440	434877.61	4184444.30	3441	434855.74	4184443.78
3442	434858.66	4184443.37	3444	435642.08	4184439.84
3445	434876.80	4184437.77	3448	435347.29	4184436.69
3447	434887.71	4184434.68	3449	434901.65	4184434.80
3449	434895.30	4184433.93	3450	434908.83	4184433.85
3451	435890.74	4184433.22	3453	434911.78	4184433.16
3454	434915.18	4184432.78	3455	434918.94	4184431.18
3456	435713.55	4184430.71	3457	434976.91	4184429.82
3458	434925.11	4184427.67	3459	435713.54	4184426.21
3460	435721.98	4184426.00	3463	435129.84	4184422.92
3464	434938.38	4184422.74	3465	435749.57	4184421.77
3466	435358.32	4184420.70	3467	434945.40	4184420.56
3468	434953.42	4184420.57	3469	434987.27	4184420.07
3470	434962.01	4184419.82	3471	434976.29	4184419.74
3472	434982.22	4184418.74	3473	434994.07	4184418.15
3475	435002.17	4184418.90	3476	435789.23	4184416.42
3477	435006.68	4184414.40	3478	435826.04	4184412.04
3479	435712.27	4184411.43	3480	435013.86	4184409.14
3481	435848.81	4184408.65	3482	435038.86	4184408.47
3483	435044.50	4184407.47	3484	435034.40	4184407.13
3485	435023.71	4184406.97	3486	435887.45	4184404.71
3488	435126.07	4184403.85	3489	435369.21	4184403.57
3490	435062.12	4184402.62	3491	435375.88	4184400.30
3492	435077.48	4184399.53	3494	435081.38	4184396.53
3495	435709.39	4184395.89	3496	435122.39	4184395.88
3498	435101.20	4184393.35	3499	435116.94	4184393.10
3500	435108.21	4184392.34	3501	435077.99	4184391.52
3503	435398.76	4184391.45	3506	435411.94	4184378.92
3507	435701.55	4184373.90	3509	435424.44	4184371.47
3510	435435.25	4184368.75	3512	435439.40	4184364.63
3513	435434.79	4184363.38	3514	435445.11	4184362.50
3515	435452.13	4184361.33	3517	435077.23	4184360.80
3518	435457.18	4184360.31	3519	435433.33	4184359.29
3520	435466.42	4184355.09	3521	435308.11	4184354.22
3522	435285.39	4184354.03	3524	435314.34	4184352.34
3525	435477.38	4184352.20	3526	435466.80	4184351.90
3527	435431.21	4184351.53	3528	435277.92	4184350.77
3530	435493.56	4184349.85	3531	435429.74	4184348.75
3532	435365.58	4184347.98	3533	435599.95	4184346.98
3534	435377.02	4184346.77	3535	435264.45	4184346.16
3536	435326.82	4184343.86	3538	435693.69	4184343.29
3539	435355.16	4184342.89	3540	435429.89	4184342.31
3542	435834.94	4184341.45	3543	435382.73	4184341.44
3544	435547.13	4184340.83	3545	435346.80	4184340.41
3548	435387.23	4184340.05	3548	435561.06	4184339.81
3549	435890.96	4184339.50	3550	435393.06	4184339.42
3551	435337.42	4184339.32	3552	435535.83	4184339.06
3553	435693.18	4184338.99	3554	435428.72	4184338.36
3555	435594.65	4184338.07	3556	435648.83	4184337.97
3558	435682.04	4184337.35	3559	435617.89	4184337.25

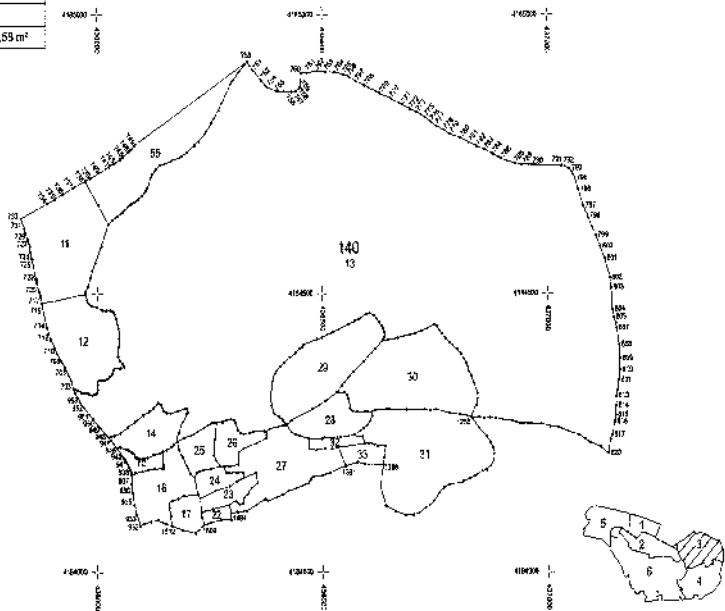
İL	: ADIYAMAN
İLÇESİ	: MERKEZ
MAHALLESİ	: İNDERE
ADA/PARSEL	: MUHTELİF
KOOR. SİS.	: ITRF98
DG/DOM	: 3/39

KOORDİNAT ÖZET ÇİZELGESİ 6

NoktaNo	Y	X	NoktaNo	Y	X
3560	435602.54	4184337.15	3561	435613.80	4184336.84
2562	435602.32	4184336.64	3563	435632.95	4184336.02
3564	435623.94	4184335.5'	3565	435624.90	4184335.35
3566	435174.41	4184334.13	3567	435161.47	4184334.07
3568	435401.70	4184334.04	3571	435222.67	4184333.33
3572	435183.73	4184335.16	3573	435423.89	4184332.51
3574	435232.60	4184332.32	3576	435075.05	4184331.66
3578	435214.34	4184331.35	3579	435192.64	4184330.81
3580	435153.00	4184330.62	3581	435411.96	4184330.50
3582	435419.06	4184330.32	3583	435188.31	4184330.27
3584	435195.06	4184329.63	3585	435073.89	4184328.49
3586	435143.49	4184328.37	3587	435207.23	4184327.70
3588	435073.47	4184325.98	3593	435131.79	4184321.56
3595	435201.05	4184319.58	3603	435073.39	4184317.05
3604	435124.01	4184316.34	3609	435116.10	4184313.15
3610	435084.23	4184312.93	3611	435072.13	4184312.71
3612	435108.47	4184312.18	3613	435945.86	4184312.00
3614	435093.56	4184311.00	3632	435945.96	4184299.71
3636	435949.47	4184293.46	3642	435728.70	4184285.35
3646	435949.95	4184282.08	3647	435951.18	4184279.43
3652	435945.24	4184274.92	3656	435937.35	4184270.93
3660	435931.82	4184267.96	3661	435739.74	4184266.89
3662	435740.33	4184265.89	3577	435742.45	4184260.48
3681	435922.09	4184259.15	3686	435745.19	4184259.96
3690	435763.52	4184254.63	3691	435768.50	4184254.20
3692	435748.09	4184253.24	3694	435773.62	4184252.43
3702	435788.18	4184246.73	3704	435906.22	4184246.43
3707	435902.53	4184243.38	3712	435806.68	4184240.80
3719	435820.44	4184238.24	3720	435896.56	4184237.44
3722	435837.41	4184236.12	3724	435857.75	4184234.88
3730	435863.01	4184230.41	3731	435891.40	4184230.19
3736	435855.84	4184225.88	3737	435875.38	4184222.88
3739	435878.23	4184222.07			

İLİ	: ADYAMAN
İLÇESİ	: MERKEZ
MAHALLESİ	: İNDERE
ADA/PARSEL	: MUHTEJF
KOOR. SİS.	: İT RF 96
ÖLÇÜM	: 3/99
ALANI	: 772.667,85 m ²

ORMAN ALANI HARİTASI-3



Koordinat Özel Çizelgesi Ektedir.

İlİ	:ADIYAMAN
İlÇesi	:MERKEZ
MAHALLESİ	:İNDERE
ADA/PARSEL	:MÜHTELİF
KOOR. SİS.	:İTRF96
DG/DOM	:3/38

KOORDİNAT ÖZET ÇİZELGESİ 1

	NoktaNo	Y	X		NoktaNo	Y	X
	703	438947.77	4184328.09	704	438941.54	4184344.42	
	705	438936.38	4184353.02	706	438929.37	4184364.29	
	707	438927.22	4184367.87	708	438920.41	4184373.55	
	709	438919.38	4184379.89	710	438910.82	4184381.83	
	711	438905.86	4184400.89	712	438906.02	4184416.07	
	713	438893.01	4184428.21	714	438895.78	4184437.73	
	715	438885.27	4184453.20	716	438881.85	4184464.52	
	717	438878.43	4184481.94	718	438875.64	4184492.96	
	719	438874.60	4184496.43	720	438871.82	4184502.35	
	721	438867.41	4184519.97	722	438866.83	4184524.50	
	723	438865.44	4184526.81	724	438867.09	4184561.72	
	725	438865.70	4184564.27	726	438853.38	4184575.52	
	727	438862.57	4184584.33	728	438850.25	4184590.71	
	729	438847.47	4184597.76	730	438843.08	4184608.33	
	731	438839.81	4184617.59	732	438835.06	4184620.21	
	733	438832.25	4184634.54	734	438830.05	4184652.03	
	735	438806.69	4184670.50	736	438824.32	4184679.20	
	737	438945.62	4184689.51	738	438873.79	4184702.17	
	739	438984.96	4184707.42	740	438905.22	4184718.94	
	741	438928.81	4184727.94	742	438930.46	4184730.91	
	743	438940.03	4184734.62	744	438951.71	4184741.77	
	745	438958.52	4184746.89	746	438970.87	4184759.21	
	747	438973.97	4184758.43	748	438979.13	4184759.45	
	749	438983.82	4184767.14	750	438933.66	4184916.20	
	751	438946.85	4184801.87	752	438964.65	4184863.38	
	753	438937.84	4184871.49	754	438937.63	4184864.27	
	755	438943.13	4184862.76	756	438940.77	4184882.59	
	757	438941.65	4184864.24	758	438948.89	4184889.51	
	759	438952.37	4184881.22	760	438953.43	4184950.18	
	761	438946.30	4184896.77	762	438948.81	4184899.74	
	763	438950.77	4184898.32	764	438951.26	4184897.51	
	765	438954.75	4184894.40	766	438958.43	4184891.44	
	767	438957.10	4184882.18	768	438959.75	4184874.00	
	769	438950.44	4184859.88	770	438962.51	4184851.34	
	771	438957.96	4184840.30	772	438966.40	4184832.12	
	773	4389710.99	4184826.30	774	438971.43	4184821.56	
	775	438972.94	4184817.88	776	438974.08	4184809.34	
	777	438975.70	4184802.22	778	438971.38	4184793.80	
	779	438974.67	4184787.27	780	438967.80	4184780.27	
	781	438926.31	4184772.33	782	438964.38	4184765.38	
	783	438981.42	4184759.16	784	438980.17	4184751.21	
	785	438989.81	4184745.28	786	438990.22	4184742.78	
	787	438991.72	4184738.99	788	438928.81	4184734.50	
	789	438942.45	4184732.46	790	438972.44	4184731.88	
	791	437030.57	4184729.90	792	437036.21	4184728.57	
	793	437046.68	4184725.42	794	437054.66	4184717.81	
	795	437060.80	4184707.48	796	437068.28	4184688.88	
	797	437079.24	4184857.69	798	437088.54	4184639.22	
	799	437106.98	4184804.87	800	437116.28	4184584.41	
	801	437126.41	4184862.81	802	437137.04	4184527.77	
	803	437140.19	4184810.33	804	437143.52	4184470.97	
	805	437146.01	4184456.85	806	437150.49	4184445.89	
	807	437152.15	4184437.25	808	437158.30	4184407.19	
	809	437169.63	4184382.11	810	437159.79	4184361.35	
	811	437157.13	4184343.24	812	437153.65	4184324.14	
	813	437150.99	4184315.01	814	437150.86	4184297.40	
	815	437149.68	4184281.12	816	437147.47	4184268.83	
	817	437141.42	4184244.88	818	437138.17	4184236.98	
	819	437134.21	4184223.03	820	437132.82	4184211.96	
	932	436086.86	4184082.89	933	436091.01	4184095.80	
	934	436087.13	4184103.30	935	436082.96	4184121.10	
	936	436078.48	4184141.55	937	436078.08	4184158.32	
	938	436075.85	4184173.70	939	436075.12	4184178.40	
	940	436073.51	4184183.32	941	436070.86	4184187.65	
	942	436067.32	4184193.55	943	436068.24	4184196.35	
	944	436062.00	4184200.09	945	436060.31	4184202.19	
	946	436044.50	4184221.76	947	436031.08	4184235.72	
	948	436022.69	4184242.68	949	436008.77	4184257.93	
	950	436001.91	4184262.41	951	435989.67	4184274.38	
	952	435971.78	4184293.19	953	435961.92	4184305.42	
	954	435952.05	4184320.03	956	436025.67	4184624.84	
	956	436009.65	4184586.03	957	435996.62	4184596.46	
	958	435989.22	4184540.65	959	435985.43	4184528.64	
	960	435980.29	4184512.83	961	435975.57	4184503.80	
	962	435974.66	4184489.13	965	435962.48	4184487.73	
	966	436002.21	4184659.81	992	436315.40	4184897.39	

İLİ	: ADIYAMAN
İLÇESİ	: MERKEZ
MAHALLESİ	: İNDERE
ADA/PARSEL NO	: MUHTELİF
KOOR. SIS.	: İTRF96
DG/DCM	: 3/39

KOORDİNAT ÖZET ÇİZELGESİ 2

NoktaNo	Y	X	NoktaNo	Y	X
1000	436299,38	4184379,69	1004	436293,24	4184888,89
1013	436270,14	4184829,77	1018	438254,88	4184807,05
1021	436240,90	4184788,98	1024	436226,19	4184774,08
1027	436216,87	4184767,01	1033	436199,46	4184754,43
1035	436190,05	4184747,53	1036	436185,82	4184746,10
1041	436166,40	4184739,44	1048	436140,32	4184730,50
1053	436130,63	4184723,81	1056	436122,59	4184714,87
1057	436119,81	4184708,54	1060	436112,53	4184690,86
1062	436108,01	4184684,18	1063	436099,90	4184676,17
1064	436091,27	4184669,70	1065	436082,56	4184664,08
1066	436074,64	4184650,51	1069	436067,36	4184655,23
1069	436057,70	4184646,91	1071	436046,92	4184639,01
1072	436041,28	4184637,16	1073	436034,70	4184631,82
1079	435978,03	4184487,80	1080	436079,74	4184482,84
1081	435986,47	4184477,98	1082	435999,98	4184474,08
1084	436012,42	4184498,98	1085	436029,78	4184469,43
1085	436021,66	4184469,16	1087	436031,09	4184469,06
1086	436033,79	4184468,38	1089	436019,21	4184468,16
1090	436038,06	4184465,05	1092	436086,82	4184484,42
1093	436059,86	4184463,61	1094	436039,32	4184461,73
1095	436018,03	4184460,21	1097	436042,01	4184454,63
1098	4360581,84	4184453,73	1100	4360573,09	4184450,81
1101	436026,88	4184449,19	1103	436058,32	4184444,82
1104	436748,07	4184444,01	1105	436046,71	4184442,08
1106	436633,03	4184441,90	1107	436754,06	4184440,93
1108	436834,33	4184438,34	1111	436733,16	4184436,89
1112	436047,73	4184435,99	1113	436536,96	4184435,58
1114	436771,82	4184432,67	1115	436638,22	4184432,34
1116	436049,49	4184430,65	1117	436823,02	4184429,75
1118	436707,56	4184428,45	1120	436765,55	4184428,13
1121	436839,84	4184427,81	1122	436810,87	4184426,67
1123	436894,52	4184426,18	1124	436883,26	4184423,75
1125	436839,19	4184422,46	1126	436498,37	4184420,35
1127	436868,35	4184419,39	1128	436774,80	4184418,57
1129	436049,12	4184417,94	1130	436487,06	4184417,92
1131	436847,29	4184416,63	1133	436048,49	4184415,59
1134	436834,49	4184415,17	1135	436049,78	4184411,86
1136	436782,80	4184410,79	1137	436458,22	4184409,20
1139	436454,81	4184404,15	1140	436047,94	4184403,79
1141	436448,88	4184400,91	1143	436616,86	4184400,79
1144	436797,97	4184400,42	1145	436439,58	4184393,46
1147	436807,85	4184390,86	1148	436047,03	4184386,53
1149	436427,27	4184384,55	1151	436814,82	4184381,31
1153	436051,04	4184378,47	1154	436592,42	4184377,85
1155	436414,47	4184375,96	1158	436819,35	4184373,85
1158	436056,76	4184372,86	1159	436405,40	4184368,18
1161	436060,49	4184367,73	1162	436051,15	4184366,38
1163	436038,86	4184364,32	1165	436037,42	4184362,96
1167	436824,86	4184359,43	1168	436569,63	4184359,24
1169	436386,49	4184358,46	1170	436036,39	4184358,23
1171	436032,99	4184353,95	1173	436828,56	4184351,82
1174	436391,14	4184349,87	1175	436028,39	4184349,57
1176	436023,91	4184346,53	1177	436020,11	4184344,98
1179	436016,64	4184344,13	1180	436007,40	4184344,07
1181	436012,18	4184343,86	1182	436004,52	4184343,94
1184	436802,78	4184342,95	1185	436000,94	4184341,08
1186	436836,20	4184338,69	1187	436000,46	4184338,46
1188	436900,89	4184336,43	1189	436877,74	4184336,26
1190	436543,87	4184334,87	1192	436981,52	4184327,84
1193	436001,10	4184326,23	1194	436967,33	4184325,18
1196	436900,57	4184322,01	1197	436832,42	4184321,91
1198	436848,74	4184321,79	1199	436984,72	4184321,55
1200	436976,48	4184321,11	1201	436970,41	4184320,82
1202	436978,88	4184320,78	1203	436843,82	4184320,39
1205	436997,09	4184319,34	1206	436983,37	4184317,95
1207	436854,86	4184317,85	1208	436992,50	4184317,47
1209	436988,12	4184316,73	1210	436885,15	4184316,01
1212	436844,47	4184310,34	1213	436869,15	4184310,12
1214	436806,36	4184306,52	1216	436134,52	4184303,09
1217	436141,47	4184299,73	1218	436841,06	4184298,84
1219	436387,09	4184297,54	1221	436124,92	4184294,06
1222	436962,40	4184293,54	1224	436194,12	4184293,14
1225	436198,41	4184292,78	1226	436842,91	4184292,30
1227	436476,33	4184291,88	1228	436727,04	4184291,39
1229	436752,81	4184291,11	1230	436668,35	4184290,58
1231	436146,33	4184290,01	1232	436616,85	4184289,93

İL	:ADIRYAMAN
İLÇESİ	:MERKEZ
MAHALLESİ	:İNDERE
ADA/PARSEL	:MUHTELİF
KOOR. SİS.	:ITRF98
DG/DOM	:3/39

KOORDİNAT ÖZET ÇİZELGESİ 3

	NoktaNo	Y	X	NoktaNo	Y	X
	1233	436200.03	4184289.55	1234	436566.50	4184289.37
	1235	436739.28	4184289.16	1235	436768.43	4184288.47
	1237	436801.27	4184288.19	1238	435177.82	4184288.16
	1239	436114.91	4184287.40	1240	436577.52	4184287.14
	1241	436610.43	4184286.84	1242	436189.79	4184285.73
	1243	436153.74	4184285.04	1244	436162.07	4184284.81
	1246	436397.44	4184283.93	1246	436196.78	4184283.61
	1247	436782.25	4184283.35	1248	436004.88	4184282.27
	1250	436132.67	4184281.09	1251	436611.40	4184279.02
	1252	436528.08	4184278.75	1253	436404.43	4184277.78
	1254	436947.22	4184276.97	1255	436631.92	4184276.32
	1256	4369571.52	4184276.16	1257	436884.07	4184275.67
	1259	436194.70	4184275.09	1259	436859.51	4184274.86
	1261	436295.59	4184274.03	1262	436268.84	4184273.45
	1263	436411.23	4184272.75	1264	436900.53	4184272.59
	1265	436430.34	4184272.29	1266	436304.11	4184271.60
	1267	436897.53	4184270.88	1268	436920.22	4184270.16
	1269	436084.52	4184269.51	1270	436277.73	4184268.05
	1272	436255.86	4184268.36	1273	436930.17	4184267.89
	1274	436265.35	4184267.78	1275	436306.08	4184267.78
	1276	436415.77	4184266.44	1277	436637.99	4184266.11
	1278	436959.99	4184265.79	1279	436894.04	4184265.14
	1280	436246.26	4184263.84	1281	436420.42	4184263.61
	1282	436600.38	4184263.39	1283	436165.26	4184262.90
	1285	436414.87	4184262.22	1286	436408.03	4184262.11
	1287	437004.05	4184260.28	1288	436844.87	4184260.20
	1289	436607.81	4184259.38	1290	436236.07	4184258.87
	1291	437022.20	4184258.82	1293	436591.89	4184257.58
	1294	436382.11	4184256.20	1295	436262.60	4184255.39
	1296	436311.87	4184254.35	1297	436931.58	4184252.50
	1298	436345.43	4184251.61	1299	436373.94	4184251.00
	1300	437044.88	4184250.88	1301	436420.38	4184250.71
	1302	436180.24	4184249.74	1303	436337.06	4184249.61
	1304	436317.06	4184249.28	1305	436952.53	4184249.73
	1306	436324.46	4184247.76	1307	436213.81	4184247.21
	1308	436438.25	4184246.47	1309	436572.74	4184246.06
	1310	436375.80	4184245.09	1312	437088.54	4184244.72
	1313	436449.73	4184243.77	1314	436308.61	4184243.73
	1315	436590.22	4184243.29	1316	436850.86	4184242.76
	1317	436883.82	4184242.75	1319	436031.37	4184242.68
	1320	436177.00	4184242.10	1321	436641.41	4184241.58
	1322	436504.01	4184241.36	1323	436181.91	4184239.77
	1324	436374.37	4184239.19	1325	436497.79	4184239.11
	1326	436467.99	4184239.00	1327	436260.80	4184238.92
	1328	437080.85	4184238.24	1331	436177.28	4184234.07
	1332	437091.06	4184231.76	1333	436873.60	4184231.61
	1334	436353.93	4184231.33	1335	436604.13	4184231.20
	1336	436596.12	4184230.59	1337	436617.35	4184228.87
	1339	436168.79	4184227.85	1339	436624.05	4184226.34
	1340	436641.40	4184226.19	1341	436163.84	4184223.67
	1342	437116.33	4184223.66	1343	436535.29	4184223.07
	1345	436048.42	4184223.00	1346	436052.75	4184223.00
	1347	436879.42	4184222.32	1348	436804.96	4184222.17
	1349	436323.90	4184221.80	1351	436489.06	4184221.31
	1362	436522.46	4184220.67	1353	436064.27	4184220.23
	1354	436180.97	4184219.53	1355	436153.34	4184218.42
	1356	436485.35	4184218.42	1357	436089.97	4184218.13
	1358	436144.68	4184215.84	1359	436313.40	4184215.03
	1360	436075.51	4184214.82	1381	436137.89	4184213.28
	1362	436078.98	4184213.16	1383	436803.19	4184212.32
	1365	436881.28	4184211.80	1386	436129.36	4184211.59
	1367	436258.48	4184210.81	1388	436185.82	4184209.83
	1369	436123.41	4184209.83	1370	436084.08	4184207.69
	1371	436837.60	4184205.72	1372	436169.59	4184205.38
	1373	436386.69	4184204.94	1374	436111.81	4184204.48
	1375	436687.39	4184204.36	1376	436083.34	4184202.76
	1377	436100.55	4184202.32	1379	436263.11	4184200.38
	1380	436880.78	4184200.78	1382	436184.28	4184187.45
	1383	436578.01	4184190.84	1385	436594.17	4184193.87
	1387	436312.75	4184193.37	1388	436936.79	4184192.83
	1389	436146.89	4184190.92	1390	436873.85	4184190.62
	1391	436562.22	4184190.03	1392	436295.17	4184189.94
	1393	436272.18	4184189.85	1394	436280.25	4184188.99
	1396	436200.06	4184187.23	1397	436144.89	4184185.67
	1398	436127.23	4184185.16	1399	436290.16	4184184.91
	1401	436863.84	4184182.86	1402	436111.71	4184182.79

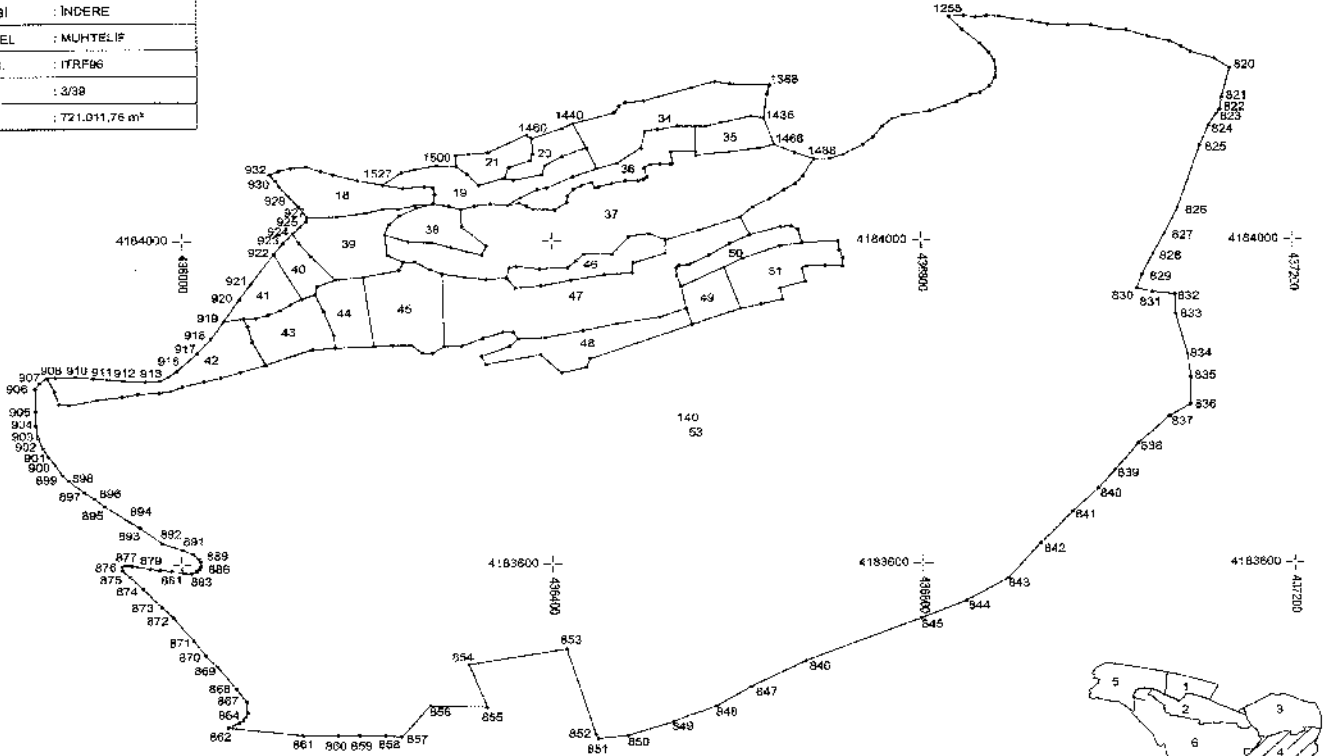
İLİ	: ADIYAMAN
İLÇESİ	: MERKEZ
MAHALLESİ	: İNDERE
ADA/PARSEL	: MUHTELİF
KOOR. SİS.	: ITRF96
DG/DOM	: 3/39

KOORDİNAT ÖZET ÇİZELGESİ 4

NoktaNo	Y	X	NoktaNo	Y	X
1403	436233.97	4184182.18	1404	436633.59	4184181.89
1405	436228.36	4184180.84	1406	436883.73	4184180.28
1407	436098.85	4184180.09	1408	436165.61	4184179.88
1409	436285.96	4184178.50	1410	436352.10	4184178.42
1412	436221.39	4184178.35	1413	436323.93	4184177.82
1414	436083.78	4184177.37	1416	436206.25	4184175.96
1418	436500.31	4184173.31	1419	436839.22	4184172.59
1420	436479.99	4184171.66	1421	436325.74	4184169.83
1422	436215.38	4184169.49	1423	436826.18	4184167.29
1424	436473.20	4184167.01	1425	436309.21	4184162.44
1427	436810.83	4184161.18	1428	436356.12	4184159.20
1429	436468.28	4184159.20	1432	436781.43	4184155.68
1434	436294.68	4184153.89	1435	436830.07	4184152.45
1436	436769.90	4184151.21	1437	436341.08	4184150.79
1439	436261.19	4184145.48	1440	436423.58	4184145.42
1446	436758.68	4184141.11	1447	436333.56	4184139.99
1448	436222.55	4184139.68	1449	436411.49	4184139.35
1452	436192.76	4184138.32	1453	436524.03	4184132.25
1454	436227.63	4184132.05	1455	436178.98	4184131.66
1456	436373.78	4184131.61	1457	436748.58	4184128.30
1458	436165.20	4184127.82	1459	436308.31	4184127.63
1460	436379.13	4184127.33	1461	436158.68	4184123.52
1462	436322.91	4184123.17	1463	436314.87	4184121.53
1465	436292.77	4184120.65	1466	436941.30	4184119.33
1467	436737.96	4184119.11	1470	436158.44	4184115.48
1473	436257.23	4184112.77	1477	436332.19	4184109.92
1478	436682.07	4184109.48	1479	436230.85	4184108.40
1481	436911.16	4184107.87	1482	436716.68	4184106.51
1484	436297.15	4184108.32	1487	436701.71	4184102.09
1488	436684.14	4184101.65	1490	436182.25	4184100.18
1491	436231.47	4184098.67	1499	436275.72	4184093.80
1500	436297.25	4184093.35	1501	436135.71	4184092.63
1503	436118.94	4184091.06	1506	436251.88	4184088.95
1507	436105.54	4184087.26	1508	436151.26	4184087.04
1509	436237.30	4184085.33	1512	436164.51	4184082.74
1520	436190.61	4184075.48	1527	436217.66	4184069.80

ORMAN ALANI HARITASI-4

İLİ	: ADIYAMAN
İLÇESİ	: MERKEZ
MAHALLESİ	: İNDERE
ADA/PARSEL	: MUHTELİF
KOOR. SİS.	: İTRF06
DĞ/DOM	: 3/38
ALANI	: 721.011,76 m ²



Koordinat Özet Çizimdir.

İLİ	: ADIYAMAN
İLÇESİ	: MERKEZ
MAHALLESİ	: İNDERE
ADA/PARSEL	: MUHTELİF
KOOR. SIS.	: İTRF96
DG/DOM	: 3/39

KOORDİNAT ÖZET ÇİZELGESİ 1

NoktaNo	Y	X	NoktaNo	Y	X
820	437132.82	4184211.86	821	437224.00	4184176.73
822	437122.01	4184161.83	823	437117.87	4184155.98
824	437109.37	4184141.50	825	437099.92	4184117.33
826	437075.46	4184039.88	827	437061.82	4184008.84
828	437049.19	4183983.12	829	437037.58	4183957.52
830	437031.74	4183940.45	831	437047.94	4183956.21
832	437071.90	4183933.03	833	437072.74	4183908.97
834	437085.24	4183959.38	835	437088.73	4183930.24
836	437086.43	4183796.33	837	437085.89	4183782.26
838	437032.41	4183746.45	839	437007.40	4183715.17
840	436989.21	4183624.49	841	436961.40	4183661.24
842	436925.88	4183524.01	843	436930.90	4183581.51
844	436945.81	4183553.11	845	436937.84	4183531.39
846	436672.44	4183479.97	847	436612.83	4183448.41
848	436576.48	4183424.98	849	436529.16	4183405.75
850	436480.01	4183389.35	851	436447.44	4183365.65
852	436445.01	4183390.67	853	436414.58	4183494.85
854	436309.06	4183476.02	855	436328.61	4183423.78
856	436266.91	4183425.80	857	436235.99	4183368.20
858	436217.79	4183389.58	859	436190.39	4183369.51
860	436167.85	4183389.74	861	436130.49	4183389.95
862	436049.82	4183399.52	863	436051.71	4183405.93
864	436086.17	4183408.94	865	436068.70	4183412.60
866	436070.28	4183417.54	867	436069.75	4183430.51
868	436038.83	4183446.58	869	436038.42	4183473.72
870	436025.91	4183487.17	871	436012.49	4183605.51
872	435990.40	4183533.98	873	435977.73	4183654.12
874	435958.02	4183569.58	875	435944.14	4183585.12
876	435936.46	4183582.42	877	435936.17	4183657.56
878	435939.95	4183596.43	879	435945.96	4183599.36
880	435965.52	4183594.97	881	435975.97	4183593.29
882	435998.91	4183591.78	883	436001.80	4183589.49
884	436010.26	4183589.00	885	436015.68	4183591.39
886	436018.82	4183594.27	887	436020.31	4183599.25
888	436020.31	4183602.33	889	436018.27	4183606.81
890	436011.70	4183512.98	891	436000.85	4183517.96
892	435978.71	4183525.99	893	435954.85	4183545.74
894	435943.81	4183553.25	895	435917.30	4183672.61
896	435906.42	4183562.21	897	435896.15	4183699.38
898	435878.53	4183704.31	899	435872.35	4183711.12
900	435804.53	4183723.80	901	435857.45	4183733.53
902	435850.78	4183744.72	903	435846.11	4183757.99
904	435843.61	4183772.50	905	435843.75	4183790.05
906	435843.01	4183818.05	907	435847.83	4183825.43
908	435855.89	4183831.76	909	435864.39	4183832.42
910	435868.51	4183832.56	911	435895.32	4183831.11
912	435936.57	4183828.10	913	435960.59	4183826.68
914	435976.71	4183827.78	916	435985.46	4183832.34
916	435994.71	4183839.53	917	436016.54	4183861.93
918	436031.80	4183879.79	919	436045.76	4183901.51
920	436022.42	4183928.14	921	436074.91	4183947.10
922	436099.88	4183983.61	923	436110.77	4183997.74
924	436120.72	4184069.37	926	436128.65	4184017.46
926	436135.36	4184024.48	927	436138.40	4184029.40
928	436127.47	4184042.57	929	436116.57	4184055.82
930	436106.54	4184068.45	931	436101.67	4184075.25
932	436095.56	4184082.89	1254	436087.22	4184278.97
1255	436831.92	4184278.32	1256	436871.52	4184278.18
1257	436884.07	4184275.67	1259	436869.21	4184274.88
1264	436800.53	4184272.58	1268	436920.45	4184270.18
1273	436930.17	4184287.93	1277	436937.79	4184266.11
1278	436959.98	4184285.79	1279	436984.94	4184265.14
1287	437004.05	4184260.28	1288	436844.97	4184260.20
1291	437022.20	4184268.82	1300	437044.88	4184250.88
1312	437068.54	4184244.72	1317	436885.82	4184242.75
1325	437086.85	4184238.24	1332	437091.06	4184231.76
1335	436873.80	4184231.61	1342	437116.33	4184223.88
1347	436879.42	4184222.32	1365	436881.28	4184211.80
1380	436880.78	4184200.78	1383	436878.01	4184198.84
1385	436894.17	4184193.87	1389	436876.79	4184182.83
1390	436873.85	4184190.82	1391	436852.22	4184190.03
1401	436863.94	4184182.88	1404	436830.58	4184181.83
1405	436853.73	4184180.28	1408	436818.61	4184178.62
1418	436850.31	4184173.31	1419	436819.22	4184172.59
1420	4368479.99	4184171.88	1423	436826.18	4184167.25
1424	4368473.20	4184187.01	1427	436810.83	4184161.18

İLİ	: ADIYAMAN
İLÇESİ	: MERKEZ
MAHALLESİ	: İNDERE
ADA/PARSEL	: MUHTELİF
KOOR. SİS.	: ITRF96
DG/DOM	: 3/39

KOORDİNAT ÖZET ÇİZELGESİ 2

NoktaNo	Y	X	NoktaNo	Y	X
1429	436468.28	4184159.20	1432	436781.43	4184155.68
1433	436616.33	4184154.43	1435	436830.07	4184152.46
1436	436769.90	4184151.21	1438	436883.54	4184146.38
1440	436823.98	4184145.42	1441	436937.34	4184142.39
1442	436856.15	4184142.17	1443	436988.94	4184141.68
1448	436758.68	4184141.11	1449	438411.49	4184139.36
1450	436215.24	4184137.92	1451	438501.57	4184136.37
1458	436373.79	4184131.81	1457	438748.58	4184128.30
1480	436379.13	4184127.33	1466	438841.30	4184119.33
1487	436737.86	4184119.11	1469	438437.83	4184115.54
1471	436625.18	4184115.46	1472	438497.19	4184111.52
1474	436556.02	4184111.34	1475	438528.37	4184111.80
1476	436592.67	4184110.38	1477	436532.19	4184109.90
1478	436682.97	4184108.48	1480	436380.13	4184108.12
1481	436311.16	4184107.87	1482	436715.68	4184106.51
1483	436596.82	4184106.36	1484	436297.15	4184106.32
1486	438411.79	4184194.87	1487	436701.71	4184162.09
1488	438584.14	4184101.85	1489	436377.55	4184100.32
1492	438531.02	4184097.26	1493	436470.97	4184096.93
1495	438517.20	4184095.58	1496	436528.90	4184095.22
1497	438506.81	4184094.86	1499	436393.34	4184093.87
1499	438275.72	4184093.80	1500	436297.25	4184093.35
1501	438135.71	4184092.63	1502	436334.43	4184091.34
1503	438118.94	4184091.06	1504	436520.38	4184090.68
1505	438449.17	4184089.99	1506	436251.88	4184088.95
1507	438105.54	4184087.26	1508	436151.26	4184087.04
1509	438237.30	4184085.33	1510	43639.14	4184083.32
1512	438164.51	4184082.74	1513	436369.87	4184082.38
1514	438671.78	4184080.30	1515	436532.96	4184079.88
1516	438423.05	4184079.59	1517	436349.75	4184078.48
1518	438499.34	4184076.46	1519	436390.03	4184076.84
1522	438190.51	4184075.48	1522	438479.52	4184074.75
1523	438493.71	4184074.57	1524	438445.21	4184073.05
1525	438654.69	4184071.88	1526	438684.02	4184071.21
1527	438217.86	4184066.80	1528	438321.89	4184069.33
1529	438432.24	4184068.84	1531	438282.71	4184067.58
1532	438461.19	4184067.26	1533	438272.45	4184068.44
1534	438446.94	4184066.26	1535	438239.18	4184066.02
1536	438385.22	4184065.89	1537	438424.32	4184064.62
1538	438384.88	4184064.26	1539	438951.19	4184063.48
1540	438273.87	4184058.24	1541	438417.79	4184055.94
1543	438366.93	4184053.77	1544	438833.88	4184052.33
1545	438416.50	4184047.60	1546	438365.86	4184046.86
1547	438272.12	4184046.43	1548	438334.58	4184046.21
1549	438352.93	4184044.24	1550	438252.60	4184044.19
1551	438317.25	4184043.61	1552	438289.24	4184043.38
1553	438373.44	4184043.15	1555	438617.38	4184041.91
1556	438254.07	4184040.92	1558	438217.60	4184039.79
1559	438234.03	4184039.72	1560	438390.25	4184039.57
1561	438302.39	4184038.90	1562	438403.48	4184038.74
1563	438199.06	4184034.81	1564	438235.67	4184031.80
1565	438169.07	4184030.33	1568	438604.30	4184029.84
1569	438223.80	4184020.25	1570	438659.60	4184018.38
1572	438047.70	4184017.38	1573	438103.22	4184017.33
1574	438988.30	4184014.28	1576	438650.51	4184013.45
1577	438905.87	4184009.03	1579	438218.07	4184007.80
1580	438814.11	4184007.68	1581	438483.43	4184005.43
1582	438522.92	4184001.12	1583	438709.69	4183999.80
1584	438244.86	4183998.98	1585	438270.88	4183997.96
1587	438127.90	4183997.74	1588	438670.84	4183987.20
1589	438592.39	4183996.20	1590	438329.79	4183983.94
1591	438946.32	4183993.67	1592	438291.10	4183982.22
1593	438711.38	4183987.79	1594	438308.90	4183987.23
1595	438522.47	4183984.48	1597	438434.71	4183983.42
1598	438484.37	4183983.41	1600	438324.55	4183982.76
1601	438222.08	4183982.58	1602	438659.69	4183982.07
1603	438140.77	4183980.93	1604	438715.21	4183978.50
1605	438605.05	4183978.22	1608	438428.96	4183975.06
1607	438251.83	4183974.30	1608	438239.28	4183973.87
1609	438488.00	4183972.44	1610	438549.44	4183971.20
1611	438537.74	4183969.48	1612	438695.53	4183968.34
1613	438361.57	4183968.66	1614	438675.09	4183968.60
1615	438714.84	4183968.47	1616	438580.32	4183967.29
1617	438417.60	4183967.01	1618	438384.42	4183966.86
1619	438534.82	4183966.30	1620	438670.46	4183965.88
1621	438380.44	4183965.67	1622	438268.16	4183964.96

İLİ : ADIYAMAN

İLÇESİ : MERKEZ

MAHALLESİ : İNDERE

ADA/PARSEL : MUHTELİF

KOOR. SİS. : ITRF96

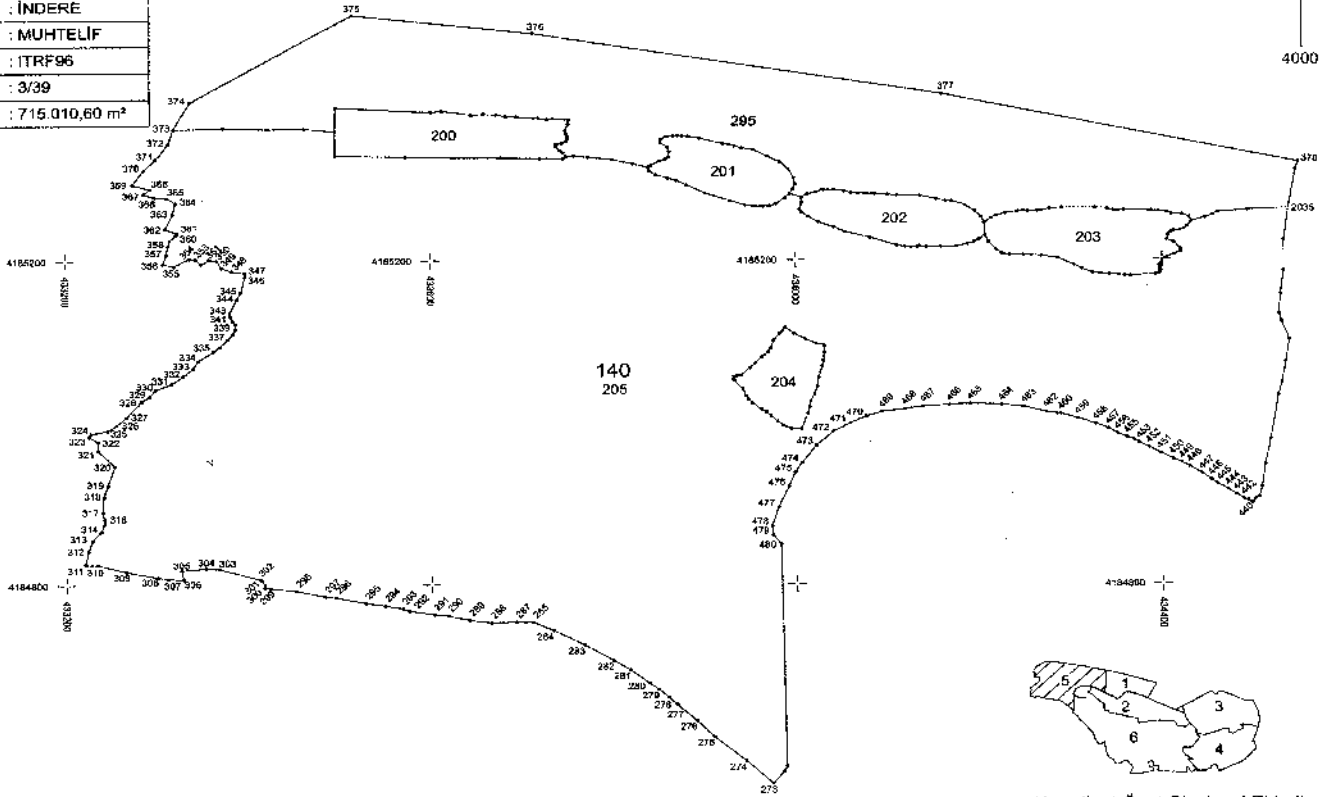
DG/DOM : 3/39

KOORDİNAT ÖZET ÇİZELGESİ 3

NoktaNo	Y	X	NoktaNo	Y	X
1623	436234.32	4183964.25	1624	436486.96	4183960.55
1625	436218.08	4183960.28	1626	436281.94	4183959.52
1627	436456.50	4183958.18	1629	436535.42	4183967.26
1630	436195.91	4183955.72	1631	436306.67	4183965.38
1632	436361.90	4183964.52	1633	436528.46	4183962.89
1634	436166.50	4183962.42	1635	436420.69	4183951.49
1636	436673.90	4183949.89	1638	436366.30	4183944.90
1639	436146.59	4183944.27	1640	436539.96	4183943.93
1641	436360.81	4183942.43	1642	436546.82	4183942.07
1645	436144.81	4183934.28	1647	436130.34	4183929.20
1648	436649.30	4183928.06	1650	436626.27	4183922.07
1651	436118.72	4183922.05	1652	436604.32	4183916.50
1653	436545.67	4183916.66	1654	436107.30	4183915.13
1655	436153.73	4183913.71	1656	436094.07	4183909.82
1658	436517.66	4183906.36	1659	436080.29	4183905.55
1660	436067.50	4183904.85	1662	436469.93	4183988.36
1663	436651.79	4183897.44	1664	436071.48	4183895.51
1665	436433.15	4183889.66	1666	436347.56	4183888.16
1667	436353.39	4183888.02	1668	436184.50	4183884.83
1669	436399.74	4183881.51	1670	436325.41	4183880.59
1672	436363.60	4183879.89	1673	436078.81	4183875.97
1674	436227.15	4183871.81	1675	436247.77	4183871.89
1676	436302.53	4183870.83	1677	436207.59	4183870.50
1678	436355.13	4183870.48	1679	436203.90	4183870.33
1682	436165.88	4183868.46	1681	436141.54	4183866.86
1682	436259.86	4183868.24	1683	436271.01	4183862.09
1685	436123.43	4183869.98	1686	436337.82	4183859.78
1688	436324.07	4183869.00	1689	436440.94	4183854.65
1690	436329.27	4183868.19	1691	436091.22	4183847.31
1692	436436.77	4183864.10	1694	436063.93	4183838.57
1696	436419.37	4183867.23	1700	436042.88	4183831.86
1705	436424.08	4183862.73	1708	436001.03	4183820.64
1710	435987.89	4183814.83	1711	435963.88	4183814.80
1712	435975.18	4183812.72	1713	435963.36	4183811.58
1714	435936.02	4183807.86	1715	435908.00	4183804.00
1716	435909.89	4183799.15	1717	435878.83	4183797.84

ORMAN ALANI HARİTASI-5

İLİ	: ADIYAMAN
İLÇESİ	: MERKEZ
MAHALLESİ	: İNDERE
ADA/PARSEL	: MUHTELİF
KOOR. SİS.	: ITRF96
DG/DOM	: 3/39
ALANI	: 715.010,60 m ²



Koordinat Özet Çizelgesi Ektedir.

İLİ	: ADIYAMAN
İLÇESİ	: MERKEZ
MAHALLESİ	: İNDERE
ADA/PARSEL	: MUHTELİF
KOOR. SİS.	: ITRF96
DG/DOM	: 3/39

KOORDİNAT ÖZET ÇİZELGESİ 1

	NoktaNo	Y	X	NoktaNo	Y	X
	273	433972.36	4184556.11	274	433943.23	4184583.36
	275	433908.28	4184613.39	275	433889.61	4184632.98
	277	4339667.92	4184652.96	276	433859.06	4184661.28
	279	433848.08	4184671.18	280	433838.14	4184679.01
	281	433816.99	4184695.37	282	433798.73	4184707.02
	283	433768.96	4184726.24	284	433732.84	4184743.55
	285	433711.44	4184753.44	286	433702.74	4184753.77
	287	433682.51	4184733.98	288	433665.28	4184753.01
	289	433641.59	4184756.32	290	433617.06	4184761.63
	291	433602.43	4184763.24	292	433575.20	4184767.90
	293	433567.80	4184770.67	294	433548.87	4184774.27
	295	433527.24	4184777.49	296	433495.15	4184784.16
	297	433483.35	4184785.48	298	433452.03	4184792.51
	298	433423.59	4184795.59	300	433416.65	4184796.49
	301	433417.12	4184800.05	302	433412.87	4184806.42
	303	433387.60	4184819.76	304	433352.47	4184821.02
	305	433326.19	4184848.23	306	433327.96	4184808.63
	307	433311.29	4184867.78	308	433300.76	4184809.48
	309	433285.31	4184816.69	310	433235.19	4184825.37
	311	433220.97	4184882.74	312	433224.10	4184842.21
	313	433228.34	4184856.66	314	433238.32	4184867.01
	315	433242.21	4184875.95	318	433242.11	4184881.52
	317	433240.11	4184850.24	318	433241.27	4184908.47
	319	433246.68	4184902.13	320	433263.48	4184947.15
	321	433235.42	4184906.12	322	433235.80	4184978.94
	323	433225.20	4184963.67	324	433227.28	4184987.06
	325	433245.72	4184990.88	328	433255.47	4184997.23
	327	433266.16	4185006.71	328	433283.25	4185027.03
	329	433291.54	4185032.57	330	433298.33	4185041.13
	331	433315.85	4185048.49	332	433328.51	4185057.70
	333	433339.87	4185067.88	334	433344.82	4185078.24
	335	433361.19	4185087.98	336	433369.94	4185094.14
	337	433377.93	4185103.46	338	433383.35	4185109.79
	339	433388.15	4185118.14	340	433386.40	4185122.76
	341	433383.05	4185126.52	342	433379.84	4185131.83
	343	433379.89	4185136.55	344	433357.60	4185152.21
	345	433362.42	4185161.45	346	433398.08	4185180.62
	347	433396.93	4185184.93	348	433382.38	4185187.16
	349	433371.48	4185191.27	350	433396.12	4185200.04
	351	433357.65	4185201.51	352	433349.22	4185195.78
	353	433342.85	4185202.13	354	433335.81	4185202.86
	355	433318.54	4185193.50	356	433307.05	4185196.42
	357	433310.38	4185207.95	358	433312.73	4185218.46
	359	433314.47	4185224.85	360	433321.66	4185232.11
	361	433322.42	4185234.23	362	433309.84	4185235.64
	363	433317.55	4185257.77	364	433321.01	4185271.99
	365	433311.74	4185277.83	366	433298.02	4185278.99
	367	433286.34	4185283.06	368	433292.91	4185288.48
	369	433273.91	4185295.06	370	433285.45	4185311.51
	371	433289.15	4185325.88	372	433313.23	4185345.09
	373	433318.90	4185363.19	374	433336.61	4185398.31
	375	433515.00	4185502.97	376	433712.56	4185479.83
	377	434160.21	4185405.29	378	434548.93	418532.53
	440	434487.44	4184888.43	441	434492.98	4184902.53
	442	434488.80	4184904.35	443	434478.90	4184910.00
	444	434471.21	4184891.52	445	434459.14	4184923.51
	446	434452.58	4184928.48	447	434442.52	4184935.67
	448	434429.69	4184944.16	449	434420.72	4184949.31
	450	434412.04	4184953.12	451	434397.23	4184960.96
	452	434385.12	4184988.05	453	434374.49	4184973.88
	454	434368.12	4184977.77	455	434360.99	4184980.42
	456	434350.89	4184985.36	457	434340.55	4184991.45
	458	434327.25	4184986.84	459	434307.81	4185003.96
	460	434289.10	4185009.67	461	434284.60	4185009.91
	462	434273.19	4185011.87	463	434249.11	4185018.00
	464	434224.15	4185020.71	465	434190.17	4185021.94
	466	434167.48	4185020.65	467	434139.03	4185018.79
	468	434118.60	4185015.71	469	434093.67	4185012.30
	470	434078.88	4185008.95	471	434058.82	4184998.45
	472	434040.01	4184987.84	473	434022.31	4184971.43
	474	434006.03	4184949.93	475	433995.60	4184938.02
	476	433991.32	4184920.77	477	433980.01	4184924.97
	478	433973.03	4184872.36	479	433973.85	4184915.27
	480	433982.64	4184848.28	1788	434526.85	4185123.45
	1789	434538.83	4185100.38	1790	434534.63	4185073.81
	1791	434630.48	4185047.66	1792	434528.72	4185032.33

İL :	ADIYAMAN
İLÇESİ :	MERKEZ
MAHALLESİ :	İNDERE
ADA/PARSEL :	MURTELİF
KOOR. SIS. :	ITRF96
DG/DOM :	3/39

KOORDİNAT ÖZET ÇİZELGESİ 2

No	Y	X	No	Y	X
1783	434516.18	4184977.77	1784	434511.88	4184948.88
1785	434508.08	4184919.08	1786	434505.82	4184906.82
1787	434501.53	4184905.42	1839	432987.59	4184575.85
1840	433984.24	4184970.58	1942	433373.48	4185364.51
1943	433421.72	4185363.24	1944	433462.13	4185363.65
1945	433485.71	4185360.35	1946	433495.64	4185330.19
1947	433572.95	4185328.77	1948	433625.55	4185327.39
1849	433677.60	4185327.07	1950	433720.72	4185326.36
1951	433745.97	4185325.69	1852	433749.36	4185328.32
1953	433757.70	4185329.38	1954	433772.65	4185327.81
1956	433799.38	4185324.96	1956	433822.96	4185319.57
1957	433839.12	4185315.30	1958	433840.72	4185319.25
1958	433847.31	4185308.17	1960	433860.45	4185302.24
1961	433870.23	4185298.09	1962	433881.27	4185293.71
1963	433901.58	4185283.08	1964	433911.23	4185279.77
1965	433928.58	4185273.69	1966	433945.08	4185267.81
1967	433955.53	4185266.56	1968	433964.99	4185266.75
1969	433971.87	4185267.06	1970	433978.49	4185269.39
1971	433988.37	4185276.64	1972	433993.58	4185282.30
1973	434008.50	4185277.72	1974	434006.62	4185279.72
1975	434004.53	4185262.26	1976	434006.06	4185259.70
1977	434013.74	4185254.06	1978	434025.23	4185246.88
1979	434041.88	4185240.30	1980	434054.56	4185234.44
1981	434081.73	4185227.31	1982	434111.11	4185217.45
1983	434118.80	4185215.38	1984	434126.43	4185215.34
1985	434133.16	4185215.58	1986	434135.62	4185216.66
1987	434143.24	4185215.64	1988	434158.14	4185215.73
1989	434175.57	4185215.94	1990	434187.75	4185218.90
1991	434195.38	4185221.97	1992	434200.41	4185224.89
1993	434207.15	4185228.96	1994	434210.91	4185221.48
1995	434210.61	4185211.68	1996	434225.65	4185207.59
1997	434233.92	4185205.68	1998	434248.91	4185205.49
1999	434257.85	4185205.38	2000	434268.87	4185204.82
2001	434286.65	4185201.58	2002	434304.09	4185193.25
2003	434312.72	4185198.42	2004	434324.51	4185183.27
2005	434332.12	4185182.59	2006	434342.58	4185181.32
2007	434353.62	4185180.64	2008	434359.46	4185179.93
2009	434366.73	4185179.96	2010	434392.76	4185181.03
2011	434385.62	4185181.82	2012	434398.23	4185183.88
2013	434398.58	4185186.16	2014	434398.25	4185188.18
2015	434387.76	4185183.75	2016	434397.19	4185192.15
2017	434400.07	4185198.65	2018	434404.12	4185201.42
2019	434412.94	4185205.83	2020	434420.25	4185209.43
2021	434420.00	4185212.72	2022	434412.78	4185220.76
2023	434406.64	4185223.79	2024	434406.58	4185229.74
2025	434409.38	4185232.87	2026	434412.73	4185234.56
2027	434419.34	4185235.47	2028	434423.64	4185237.58
2029	434427.65	4185240.72	2030	434432.64	4185246.95
2031	434446.95	4185251.32	2032	434455.25	4185255.00
2033	434461.03	4185258.05	2034	434483.17	4185280.94
2035	434537.92	4185262.87	2036	434532.69	4185223.55
2037	434532.69	4185186.19	2038	434529.08	4185196.80
2039	434527.42	4185132.78	2044	434346.72	4185389.19
2045	433523.78	4185386.16	2046	433813.28	4185385.28
2047	433583.67	4185384.48	2048	433600.89	4185383.90
2049	433658.96	4185381.29	2050	433496.02	4185380.41
2051	433845.81	4185380.31	2052	433672.74	4185380.24
2053	433683.54	4185378.40	2054	433694.35	4185377.85
2056	433718.52	4185376.31	2056	433713.43	4185375.98
2057	433735.06	4185375.53	2058	433728.58	4185374.68
2059	433751.70	4185373.84	2060	433751.34	4185388.73
2061	433748.10	4185360.83	2062	433748.21	4185385.57
2063	433871.54	4185354.41	2064	433868.55	4185354.33
2065	433876.73	4185354.08	2066	433883.16	4185353.71
2067	433790.65	4185353.03	2068	433958.53	4185352.92
2069	433895.72	4185351.24	2070	433750.60	4185351.15
2071	433853.63	4185350.30	2072	433790.08	4185249.78
2073	433749.46	4185347.42	2074	433852.41	4185345.60
2075	433744.79	4185344.83	2076	433821.53	4185344.31
2077	433738.38	4185344.05	2078	433827.10	4185343.05
2079	433933.60	4185341.40	2080	433737.91	4185341.34
2081	433860.37	4185338.88	2082	433641.58	4185338.11
2083	433964.19	4185336.69	2084	433741.82	4185336.48
2085	433862.30	4185334.65	2086	433745.82	4185333.24
2087	433989.74	4185329.44	2088	433681.75	4185328.28
2089	433858.25	4185325.40	2090	433851.97	4185323.16

İL	: ADIYAMAN
İLÇESİ	: MERKEZ
MAHALLESİ	: İNDERE
ADA/PARSEL	: MUHTELİF
KOOR. SIS.	: ITRF96
DG/DOM	: 3/39

KOORDİNAT ÖZET ÇİZELGESİ 3

NoktaNo	Y	X	NoktaNo	Y	X
2091	433983.06	4185321.46	2093	433842.41	4185318.06
2094	433992.22	4185312.95	2095	434546.12	4185310.81
2098	433987.98	4185302.01	2097	433999.73	4185294.08
2099	433987.53	4185288.08	2098	434042.03	4185287.18
2100	434029.70	4185296.99	2101	434053.38	4185285.38
2102	434022.33	4185284.14	2104	434061.03	4185283.38
2106	434068.47	4185282.50	2107	434086.86	4185282.06
2108	434013.22	4185281.67	2110	434100.52	4185280.84
2111	434110.95	4185278.96	2113	434136.74	4185279.23
2117	434154.15	4185274.96	2118	434184.28	4185272.71
2121	434170.52	4185272.60	2124	434195.32	4185267.62
2130	434290.41	4185263.52	2131	434327.46	4185263.89
2132	434340.60	4185263.05	2133	434277.83	4185262.98
2135	434358.88	4185261.00	2136	434269.28	4185260.69
2137	434347.00	4185260.88	2138	434248.90	4185260.59
2139	434351.67	4185260.23	2140	434264.14	4185260.16
2141	434388.30	4185260.04	2142	434243.30	4185259.78
2143	434253.69	4185259.84	2144	434196.28	4185259.63
2145	434396.22	4185259.52	2146	434405.80	4185258.28
2147	434229.44	4185257.42	2150	434410.73	4185256.88
2151	434421.42	4185256.33	2152	434219.28	4185254.76
2153	434202.14	4185253.35	2156	434429.84	4185252.25
2158	434213.37	4185251.29	2159	434208.16	4185248.83
4120	433941.80	4185040.48	4121	433932.48	4185051.01
4122	433931.45	4185053.39	4123	433931.99	4185056.12
4124	433936.09	4185056.91	4125	433940.23	4185057.92
4126	433949.56	4185066.80	4127	433955.72	4185073.17
4128	433962.83	4185080.46	4129	433865.71	4185082.81
4130	433969.58	4185086.68	4131	433972.57	4185091.36
4132	433975.36	4185100.83	4133	433982.11	4185109.23
4134	433986.33	4185112.51	4135	433987.83	4185116.99
4136	433998.12	4185109.39	4137	434010.14	4185102.56
4138	434021.88	4185096.84	4139	434030.28	4185095.71
4140	434031.34	4185093.59	4141	434031.01	4185086.94
4142	434029.98	4185075.83	4143	434028.50	4185068.63
4144	434024.95	4185056.30	4145	434023.33	4185043.37
4146	434020.18	4185034.42	4147	434015.96	4185025.76
4148	434014.93	4185018.16	4149	434012.86	4185010.88
4150	434005.87	4184991.85	4151	433994.78	4184991.85
4152	433988.79	4184994.16	4153	433985.11	4184896.06
4154	433978.18	4185000.88	4155	433972.57	4185007.47
4156	433967.51	4185012.23	4157	433962.20	4185015.57
4158	433952.30	4185023.14	4159	433947.58	4185026.32
4160	433945.25	4185032.22			

İL	: ADIYAMAN
İLÇESİ	: MERKEZ
MAHALLESİ	: İNDERE
ADA/PARSEL	: MUHTELİF
KOOR. SİS.	: ITRF96
DG/DOM	: 3/39

KOORDİNAT ÖZET ÇİZELGESİ 1

No	NoktaNo	Y	X	No	NoktaNo	Y	X
273	433972.35	4184556.11	480	433982.84	4184842.28		
1839	433987.59	4184576.35	1840	433984.24	4184870.56		
2505	434280.84	4184992.68	2511	434278.99	4184898.72		
2512	434278.35	4184984.40	2543	434273.19	4184965.00		
2572	434286.56	4184944.89	2583	434262.88	4184937.43		
2693	434256.89	4184929.70	2599	434255.51	4184923.30		
9812	434249.34	4184917.18	2621	434242.62	4184911.53		
2627	434235.07	4184908.80	2626	434232.68	4184907.51		
2834	434228.16	4184903.92	2645	434227.15	4184900.97		
2662	434227.06	4184896.00	2669	434228.53	4184893.24		
2683	434235.81	4184886.72	2682	434247.16	4184882.61		
2697	434251.37	4184880.34	2765	434318.34	4184842.22		
2780	434317.86	4184835.68	2792	434321.17	4184829.51		
2811	434332.22	4184818.74	2828	434341.36	4184809.53		
2880	434350.91	4184797.93	2878	434358.82	4184791.12		
3069	434489.30	4184674.86	3085	434499.20	4184671.04		
3102	434498.80	4184654.37	3114	434497.71	4184656.37		
3142	434498.80	4184606.38	3161	434493.46	4184654.46		
3211	434504.22	4184587.24	3244	434508.15	4184549.29		
3248	434573.88	4184548.21	3262	434523.51	4184544.62		
3267	434527.52	4184545.37	3280	434581.83	4184544.62		
3281	434539.45	4184544.34	3283	434519.90	4184544.62		
3270	434577.52	4184540.44	3277	434579.61	4184535.92		
3290	434581.36	4184528.53	3306	434582.03	4184515.70		
3015	434583.86	4184508.25	3321	434584.70	4184505.38		
3327	434586.37	4184501.12	3332	434547.00	4184498.03		
3330	434662.41	4184497.66	3344	434637.97	4184465.34		
3345	434658.89	4184495.34	3349	434666.96	4184494.83		
3350	434629.65	4184494.41	3355	434675.25	4184492.07		
3357	434707.63	4184492.54	3399	434594.02	4184492.07		
3361	434715.31	4184491.56	3392	434713.12	4184491.72		
3365	434702.60	4184490.50	3396	434817.87	4184490.75		
3368	434720.49	4184490.44	3370	434866.36	4184489.15		
3371	434695.59	4184488.88	3372	434896.58	4184488.45		
3375	434804.94	4184487.75	3391	434719.79	4184476.06		
3389	434718.15	4184471.62	3402	434752.83	4184470.50		
3403	434755.11	4184470.28	3405	434760.81	4184469.41		
3406	434768.24	4184457.08	3409	434773.17	4184466.83		
3410	434781.43	4184466.32	3413	434717.80	4184465.07		
3414	434794.79	4184465.07	3416	434750.88	4184464.86		
3417	434720.49	4184464.37	3419	434805.56	4184463.57		
3420	434734.98	4184462.91	3421	434749.87	4184462.57		
3422	434727.15	4184462.05	3423	434741.76	4184461.91		
3426	434822.01	4184465.56	3434	434839.21	4184452.05		
3438	434819.81	4184448.45	3441	434855.74	4184443.78		
3442	434858.86	4184443.37	3445	434878.86	4184437.77		
3447	434867.71	4184443.88	3448	434901.65	4184434.30		
3449	434895.99	4184433.93	3490	434909.83	4184433.85		
3453	434911.78	4184433.18	3454	434915.18	4184432.76		
3455	434919.94	4184431.18	3458	434925.11	4184427.87		
3468	434936.36	4184422.74	3487	434945.40	4184420.86		
3488	434953.42	4184420.57	3469	434967.27	4184420.07		
3470	434982.01	4184419.82	3471	434976.29	4184419.14		
3472	434982.22	4184418.74	3473	434994.07	4184418.15		
3475	435002.17	4184416.90	3477	435008.68	4184414.90		
3490	435013.86	4184409.14	3482	435038.66	4184408.47		
3483	435044.50	4184407.47	3484	435034.40	4184407.13		
3485	435023.71	4184406.97	3490	435062.12	4184402.62		
3492	435077.48	4184398.63	3501	435077.89	4184391.52		
3510	435436.23	4184366.76	3512	435438.40	4184364.83		
3513	435434.79	4184363.38	3514	435445.11	4184362.50		
3516	435452.13	4184361.33	3517	435077.23	4184360.80		
3518	435457.18	4184360.31	3519	435433.33	4184359.29		
3520	435466.42	4184358.69	3521	435308.11	4184354.22		
3522	435235.38	4184354.03	3524	435314.34	4184352.34		
3525	435477.38	4184352.20	3526	435488.60	4184351.90		
3527	435431.21	4184351.53	3528	435277.92	4184350.77		
3530	435493.56	4184349.85	3531	435423.74	4184348.75		
3532	435395.58	4184347.88	3533	435606.85	4184348.98		
3534	435377.02	4184346.77	3535	435264.46	4184348.16		
3538	435328.82	4184343.86	3538	435683.69	4184342.31		
3539	435325.16	4184342.89	3540	435428.89	4184342.32		
3542	435334.94	4184341.45	3543	435382.73	4184341.44		
3544	435547.13	4184340.83	3545	435346.80	4184340.41		
3546	435387.23	4184340.05	3548	435661.08	4184339.81		
3549	435580.98	4184339.60	3550	435383.08	4184339.42		

İLİ	: ADYAMAN
İLÇESİ	: MERKEZ
MAHALLESİ	: İNDERE
ADA/PARSEL	: MUHTELİF
KOOR. SİS.	: ITRF98
DG/DOM	: 3/39

KOORDİNAT ÖZET ÇİZELGESİ 2

NoktaNo	Y	X	NoktaNo	Y	X
3551	436337.42	4184339.32	3562	436565.83	4184539.09
3553	436693.18	4184338.99	3564	435428.72	4184338.36
3555	436594.65	4184338.07	3566	439048.63	4184337.97
3558	436882.04	4184337.35	3559	439617.69	4184337.25
3560	436802.54	4184337.15	3561	433613.80	4184336.84
3562	436882.32	4184336.64	3563	433662.85	4184336.02
3564	436623.94	4184335.51	3565	435242.90	4184335.36
3566	435174.45	4184334.13	3567	435161.47	4184334.07
3568	435401.70	4184334.04	3569	435299.15	4184334.03
3570	435305.47	4184333.47	3571	435222.67	4184333.33
3572	435183.73	4184333.16	3573	435421.89	4184332.61
3574	435232.80	4184332.32	3575	435075.06	4184331.65
3577	435200.42	4184331.40	3578	435214.34	4184331.35
3579	435192.84	4184330.81	3580	435153.00	4184330.62
3581	435411.98	4184330.50	3582	435419.06	4184330.32
3583	435185.31	4184330.27	3584	435195.99	4184329.83
3585	435075.89	4184328.49	3586	435143.48	4184328.37
3587	435207.23	4184327.70	3588	435284.62	4184328.21
3589	435073.47	4184325.90	3590	435314.59	4184325.75
3591	435419.25	4184324.08	3593	435131.79	4184321.58
3594	435418.65	4184319.62	3595	435201.05	4184319.58
3597	435320.95	4184319.24	3598	435335.48	4184319.04
3599	435283.10	4184318.94	3600	435416.39	4184317.39
3601	435385.32	4184317.12	3602	435327.57	4184317.07
3603	435073.39	4184317.05	3604	435124.01	4184318.34
3605	435367.38	4184316.22	3606	435422.16	4184314.48
3608	435375.40	4184313.64	3609	435116.10	4184313.15
3610	435084.23	4184312.93	3611	435072.13	4184312.71
3612	435108.47	4184312.18	3613	435945.86	4184312.00
3614	435083.56	4184311.00	3615	435285.17	4184209.96
3616	435414.63	4184309.55	3617	435426.53	4184209.08
3618	435281.90	4184308.22	3619	435407.31	4184205.39
3620	435432.27	4184304.71	3623	435226.17	4184304.46
3624	435389.57	4184304.21	3625	435392.89	4184304.09
3626	435219.82	4184304.05	3627	435070.69	4184303.80
3628	435250.70	4184301.53	3629	435274.52	4184301.43
3630	435209.48	4184300.47	3631	435262.46	4184299.97
3632	435945.96	4184299.71	3633	435437.78	4184299.14
3634	435670.52	4184298.32	3635	435443.41	4184293.92
3636	435946.47	4184293.48	3638	435088.03	4184289.80
3639	435215.49	4184286.30	3640	435139.73	4184286.25
3642	435728.70	4184285.35	3643	435455.73	4184285.28
3645	435967.77	4184282.05	3646	435549.95	4184282.69
3647	435961.18	4184279.43	3650	435458.15	4184277.09
3651	435280.83	4184276.18	3652	435945.24	4184274.82
3653	435216.22	4184274.89	3654	435483.12	4184272.74
3656	435937.35	4184270.93	3658	435486.26	4184269.58
3659	435267.43	4184268.55	3660	435931.82	4184267.98
3661	435739.74	4184266.88	3662	435740.33	4184265.89
3663	435216.02	4184265.28	3664	435396.83	4184264.81
3665	435410.51	4184264.53	3666	435464.75	4184264.53
3667	435068.55	4184264.36	3668	435421.22	4184263.67
3670	435207.48	4184263.27	3671	435417.19	4184262.99
3672	435388.01	4184262.64	3673	435426.28	4184262.56
3674	435380.09	4184261.70	3675	435428.25	4184261.36
3676	435461.06	4184261.01	3677	435742.45	4184260.48
3678	435196.84	4184260.40	3679	435637.02	4184260.24
3680	435374.07	4184259.90	3681	435922.08	4184259.15
3682	435454.08	4184258.79	3683	435444.81	4184257.93
3684	435449.83	4184257.59	3685	435072.14	4184267.42
3686	435745.19	4184256.98	3688	435187.94	4184256.86
3689	435386.97	4184255.38	3690	435763.52	4184264.63
3691	435768.50	4184254.26	3692	435748.08	4184253.24
3693	435072.92	4184253.05	3694	435773.82	4184282.43
3695	435357.04	4184252.36	3696	435017.05	4184251.74
3697	435218.90	4184251.15	3698	435075.57	4184248.68
3700	435158.72	4184247.75	3701	435341.24	4184247.13
3702	435798.18	4184246.73	3703	435078.72	4184245.85
3704	435906.22	4184245.43	3705	435146.78	4184245.42
3707	435602.53	4184243.38	3706	435080.54	4184243.19
3709	435327.05	4184241.82	3711	435131.52	4184240.88
3712	435606.68	4184240.30	3713	435085.26	4184240.79
3714	435320.63	4184239.76	3715	435101.71	4184238.99
3716	435117.80	4184238.82	3717	435086.31	4184238.85
3718	435106.16	4184238.57	3719	435820.44	4184238.24
3720	435896.59	4184237.44	3722	436837.41	4184236.12

İLİ	: ADIYAMAN
İLÇESİ	: MERKEZ
MAHALLESİ	: İNDERE
ADA/PARSEL	: MUHTELİF
KOOR. SIS.	: İTRF98
DG/DOM	: 3/39

KOORDİNAT ÖZET ÇİZELGESİ 3

NoktaNo	Y	X	NoktaNo	Y	X
3723	435314.89	4184235.91	3724	435857.75	4184234.88
3725	435307.52	4184234.11	3728	435311.29	4184234.11
3727	435149.52	4184233.60	3728	435300.32	4184232.22
3729	435218.55	4184231.53	3730	435863.01	4184230.41
3731	435891.40	4184230.19	3735	435250.55	4184229.31
3735	435284.13	4184226.65	3736	435825.84	4184225.88
3737	435875.38	4184222.88	3738	435278.58	4184222.46
3739	435878.23	4184222.07	3740	435150.97	4184221.80
3741	435157.86	4184219.71	3742	435261.25	4184217.86
3743	435173.82	4184217.40	3744	435218.41	4184216.03
3745	435190.56	4184215.88	3746	435247.46	4184215.86
3747	435234.34	4184215.09	3748	435197.16	4184215.00
3750	435207.35	4184214.74	3751	434281.85	4185003.18
3752	434280.21	4185008.89	3753	434251.74	4185011.01
3754	434237.10	4185012.94	3755	434227.61	4185015.15
3756	434213.98	4185016.28	3757	434201.92	4185016.07
3758	434186.45	4185016.17	3759	434178.89	4184781.80
3760	434178.89	4184776.90	3761	434168.50	4185014.42
3762	434166.72	4184784.91	3763	434182.57	4184779.75
3764	434180.27	4184785.83	3765	434157.80	4184781.32
3766	434152.20	4185013.00	3767	434150.33	4184787.68
3768	434135.82	4185011.47	3769	434134.03	4184781.91
3770	434124.95	4184793.47	3771	434119.23	4185009.08
3772	434115.43	4184757.49	3773	434104.59	4185007.97
3774	434103.18	4184795.32	3775	434101.61	4184790.25
3776	434094.34	4184790.71	3777	434091.39	4184797.80
3778	434085.81	4185004.10	3779	434082.55	4184791.38
3780	434077.03	4184798.82	3781	434076.87	4184999.50
3782	434069.85	4184794.21	3783	434065.55	4184995.08
3784	434058.70	4184803.24	3785	434056.15	4184983.74
3786	434033.82	4184798.25	3787	434030.97	4184807.96
3788	434048.05	4184964.03	3789	434042.87	4184803.80
3790	434041.97	4184979.42	3791	434037.82	4184877.42
3792	434031.86	4184970.86	3793	434027.61	4184877.42
3794	434025.09	4184826.44	3795	434024.02	4184982.48
3796	434021.59	4184828.01	3797	434020.58	4184820.73
3798	434015.61	4184950.51	3799	434011.77	4184943.89
3800	434007.78	4184939.69	3801	434004.96	4184929.88
3802	433999.13	4184853.91	3803	433996.95	4184913.86
3804	433988.82	4184847.71	3805	433983.25	4184902.13
3806	433952.04	4184857.59	3807	433990.19	4184841.91
3808	433989.77	4184856.77	3809	433989.25	4184854.00
3810	433988.96	4184851.24	3811	433985.41	4184854.86
3812	433965.50	4184875.98	3813	433935.41	4184801.52
3814	433984.02	4184870.00	3815	433983.75	4184888.13
3816	436128.87	4184027.81	3817	436127.52	4184022.89
3818	436127.31	4184035.17	3819	436123.11	4184018.27
3820	436123.00	4184042.38	3821	436118.98	4184043.82
3822	436118.70	4184014.38	3823	436114.52	4184047.38
3824	436109.87	4184003.38	3825	436105.27	4184057.18
3826	436102.54	4183995.39	3827	436096.24	4184084.41
3828	436094.24	4183982.90	3829	436092.95	4184073.14
3830	436088.67	4184062.57	3831	436086.48	4183973.98
3832	436083.54	4183967.99	3833	436083.00	4184094.19
3834	436076.89	4184113.40	3835	436076.82	4183968.86
3836	436073.48	4184130.34	3837	436071.03	4184151.12
3838	436069.81	4184164.83	3839	436069.20	4184175.31
3840	436069.03	4184160.55	3841	436065.14	4184182.47
3842	436064.75	4183424.52	3843	436054.02	4183428.20
3844	436063.81	4183420.43	3845	436053.70	4184185.35
3846	436061.71	4183305.46	3847	436061.30	4184190.01
3848	436060.64	4184191.29	3849	436060.34	4183411.86
3850	436057.51	4183412.98	3851	436057.20	4183435.65
3852	436056.04	4183929.26	3853	436055.82	4183441.21
3854	436055.12	4184196.14	3855	436051.32	4183920.46
3856	436049.84	4183448.88	3857	436048.38	4183451.71
3858	436047.64	4183407.31	3859	436044.92	4184211.81
3860	436043.34	4183496.33	3861	436038.36	4183465.88
3862	436033.16	4183993.26	3863	436030.22	4184374.35
3864	436029.99	4184229.36	3865	436028.23	4183398.61
3866	436022.77	4183491.83	3867	436022.57	4184237.05
3868	436022.14	4183877.73	3869	436018.53	4183388.93
3870	436016.72	4184241.33	3871	436011.12	4183498.41
3872	436010.87	4184248.14	3873	436010.38	4183901.38
3874	436010.30	4183378.03	3875	436008.98	4183598.86
3876	436009.02	4183862.89	3877	436007.87	4183804.63

İL	: ADIYAMAN
İLÇESİ	: MERKEZ
MAHALLESİ	: İNDERE
ADA/PARSEL	: MUHTELİF
KOOR. SIS.	: ITRF98
DG/DOM	: 3/39

KOORDİNAT ÖZET ÇİZELGESİ 4

NoktaNo	Y	X	NoktaNo	Y	X
3878	438006,71	4183587,70	3879	436003,67	4183808,51
3880	436001,36	4183508,16	3881	436000,98	4184256,71
3882	438889,81	4183369,51	3883	435999,47	4183512,37
3884	435998,10	4183599,59	3885	435993,91	4183846,34
3886	435882,23	4183613,66	3887	435882,12	4183620,67
3888	435991,17	4183344,50	3889	435988,03	4183616,07
3890	435886,06	4183601,38	3891	435886,43	4184270,66
3892	435984,14	4183530,43	3893	435883,72	4181838,40
3894	435983,36	4184272,12	3895	435982,32	4183351,90
3896	435980,37	4183601,90	3897	435979,27	4183359,24
3898	435979,61	4184278,48	3899	435978,27	4183536,41
3900	435978,27	4183836,27	3901	435974,61	4183821,83
3902	435973,33	4183603,37	3903	435973,12	4183624,47
3904	435971,15	4184285,81	3905	435970,29	4183833,96
3906	435967,97	4184260,82	3907	435964,62	4183803,68
3908	435963,66	4183552,99	3909	435962,00	4183837,07
3910	435967,46	4184304,32	3911	435967,17	4183634,44
3912	435962,66	4183832,60	3913	435960,87	4183806,10
3914	435947,82	4183642,52	3915	435946,88	4184319,37
3916	435949,26	4183834,28	3917	435940,59	4183781,18
3918	435940,59	4183990,08	3919	435940,27	4183809,67
3920	435939,84	4183834,80	3921	435933,03	4183611,35
3922	435932,30	4183657,95	3923	435933,14	4185834,17
3924	435929,36	4183890,78	3925	435929,25	4183610,40
3926	435825,88	4183806,10	3927	435825,16	4183593,23
3928	435924,73	4183465,10	3929	435824,21	4183604,83
3930	435922,54	4183882,88	3931	435922,01	4183836,38
3932	435816,96	4183888,55	3933	435912,56	4183830,59
3934	435909,80	4183461,18	3935	435908,58	4183673,49
3936	435904,69	4183675,48	3937	435901,23	4183839,00
3938	435889,97	4183878,84	3939	435898,92	4183383,77
3940	435885,14	4183884,19	3941	435890,25	4183839,32
3942	435887,08	4183838,79	3943	435886,01	4183691,75
3944	435864,44	4183889,53	3945	435879,61	4183382,42
3946	435878,35	4183888,25	3947	435874,78	4183835,32
3948	435871,21	4183706,65	3949	435867,48	4183728,81
3950	435894,42	4183838,32	3951	435848,02	4183741,90
3952	435847,51	4183887,53	3953	435841,19	4183833,44
3954	435840,35	4183765,98	3955	435837,21	4183797,44
3956	435837,00	4183778,86	3957	435837,00	4183786,48
3958	435836,35	4183827,04	3959	435835,74	4183808,04
3960	435835,21	4183819,16	3961	435835,07	4183363,60
3962	435743,40	4183364,48	3963	435840,95	4183369,77
3964	435820,12	4183372,42	3965	435833,99	4183375,50
3966	435498,98	4183375,65	3967	435484,98	4183376,24
3968	435435,85	4183981,82	3969	435422,92	4183362,11
3970	435422,75	4183459,23	3971	435422,45	4183477,33
3972	435416,25	4183446,73	3973	435410,25	4183479,13
3974	435402,75	4183384,13	3975	435400,40	4183476,28
3976	435338,38	4183384,92	3977	435311,28	4183467,21
3978	435315,04	4183874,23	3979	435299,89	4183375,88
3980	435285,34	4183452,59	3981	435283,28	4183486,30
3982	435260,09	4183371,88	3983	435253,14	4183599,78
3984	435223,47	4183865,19	3985	435185,89	4183348,54
3986	435116,81	4183844,20	3987	435174,74	4183538,44
3988	435025,16	4183333,30	3989	435102,53	4183335,36
3990	434980,51	4183453,41	3991	434976,79	4183433,07
3992	434973,04	4183341,32	3993	434973,73	4183489,49
3994	434968,18	4183407,15	3995	434957,27	4183482,53
3996	434947,40	4183600,34	3997	434945,55	4183370,96
3998	434937,94	4183356,55	3999	434936,70	4183493,76
4000	434929,81	4183805,28	4001	434927,65	4183538,81
4002	434927,65	4183633,46	4003	434921,07	4183848,22
4004	434917,36	4183608,37	4005	434905,56	4183864,32
4006	434875,81	4183677,07	4007	434877,71	4183882,83
4008	434840,55	4183677,45	4009	434824,86	4183862,31
4010	434823,53	4183683,73	4011	434823,31	4183867,11
4012	434819,94	4183758,80	4013	434818,11	4183869,28
4014	434815,86	4183668,96	4015	434815,81	4183869,45
4016	434812,89	4183663,36	4017	434788,16	4183871,74
4018	434797,58	4183632,04	4019	434796,00	4183861,98
4020	434754,47	4183528,07	4021	434749,52	4183861,98
4022	434728,03	4183618,37	4023	434710,47	4183816,96
4024	434698,98	4183528,86	4025	434685,45	4183842,38
4026	434687,93	4183568,30	4027	434668,07	4183388,42
4028	434682,85	4183553,54	4029	434656,79	4183802,31

İLİ : ADIYAMAN

İLÇESİ : MERKEZ

MAHALLESİ : İNDERE

ADA/PARSEL : MUHTELİF

KOOR. SİS. : ITRF96

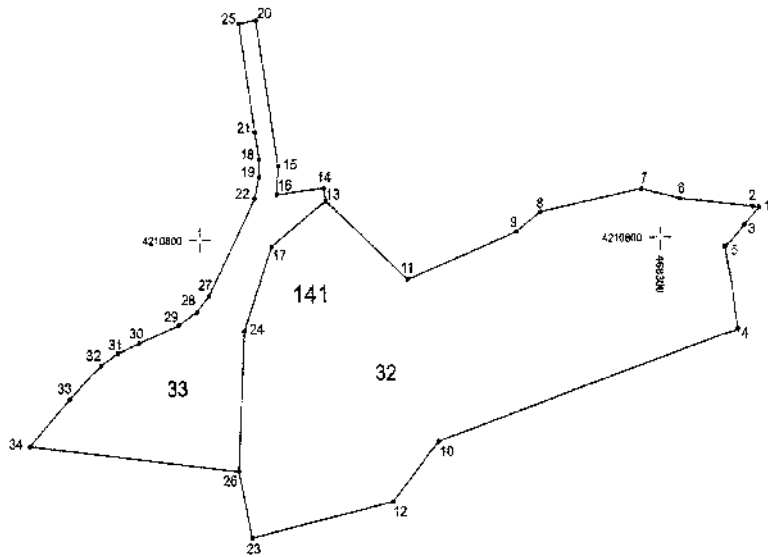
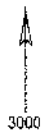
DG/DOM : 3/39

KOORDİNAT ÖZET ÇİZELGESİ 5

NoktaNo	Y	X	NoktaNo	Y	X
4030	434660.34	4153910.18	4031	434645.28	4183613.81
4032	434629.15	4153818.23	4033	434618.28	4183620.88
4034	434605.94	4153632.15	4035	434593.28	4183628.16
4036	434574.66	4153567.22	4037	434557.74	4183678.11
4038	434556.48	4153558.15	4039	434552.86	4183650.44
4040	434530.74	4153750.11	4041	434509.46	4183871.33
4042	434488.15	4153912.12	4043	434494.75	4183930.32
4044	434471.21	4153929.87	4045	434446.78	4183907.05
4046	434422.34	4153866.80	4047	434421.14	4183886.92
4048	434417.47	4153881.57	4049	434408.88	4183902.33
4050	434399.37	4153913.09	4051	434391.30	4183922.14
4052	434383.23	4153929.97	4053	434375.16	4183941.22
4054	434388.35	4153965.41	4055	434360.73	4183967.64
4056	434356.81	4153990.35	4057	434353.39	4183995.52
4058	434351.92	4154007.99	4059	434350.45	4184011.90
4060	434343.12	4154018.31	4061	434331.87	4184016.31
4062	434329.54	4154051.03	4063	434325.51	4184017.77
4064	434324.53	4154030.25	4065	434323.31	4184020.71
4066	434322.97	4154063.25	4067	434315.69	4184052.27
4068	434305.47	4154119.02	4069	434302.89	4184127.82
4070	434300.66	4154131.35	4071	434283.38	4184136.39
4072	434287.86	4154143.09	4073	434275.42	4184154.83
4074	434263.91	4154169.13	4075	434261.70	4184172.12
4076	434255.57	4154180.31	4077	434254.82	4184181.23
4078	434250.05	4154167.12	4079	434228.84	418421.497
4080	434219.66	4154226.99	4081	434204.41	4184244.88
4082	434189.58	4154263.37	4083	434176.83	4184277.38
4084	434171.94	4154282.44	4085	434151.08	4184304.61
4086	434141.03	4154314.28	4087	434132.13	4184324.34
4088	434121.79	4154307.44	4089	434118.16	4184339.84
4090	434116.05	4154343.48	4091	434108.16	4184350.56
4092	434096.14	4154395.20	4093	434078.14	4184384.23
4094	434070.87	4154394.82	4095	434068.38	4184397.85
4096	434050.58	4154418.14	4097	434048.90	4184424.13
4098	434045.08	4154433.18	4099	434039.28	4184443.17
4100	434038.15	4154446.92	4101	434033.02	4184454.35
4102	434031.14	4154456.23	4103	434027.02	4184460.75
4104	434023.87	4154463.74	4105	434012.53	4184477.40
4106	434012.28	4154475.78	4107	434011.51	4184479.86
4108	434010.85	4154472.28	4109	434006.73	4184482.70
4110	433994.43	4154482.28	4111	433977.70	4184502.83
4112	433971.75	4154553.70	4113	433970.71	4184564.86
4114	433968.25	4154507.03	4115	433965.48	4184546.05
4116	433962.07	4154509.25	4117	433960.87	4184539.30
4118	433959.35	4154533.23	4119	433957.42	4184513.42

İLİ	: ADIYAMAN
İLÇESİ	: SİNCİK
MAHALLESİ	: SERİNDE
ADA/PARSEL	: 141/32-33
KOOR. SİS.	: İTRF96
DG/DOM	: 3/39
ALANI	: 50.902,17 m ²

ORMAN ALANI HARITASI



Koordinat Özet Çizelgesi Ektedir.

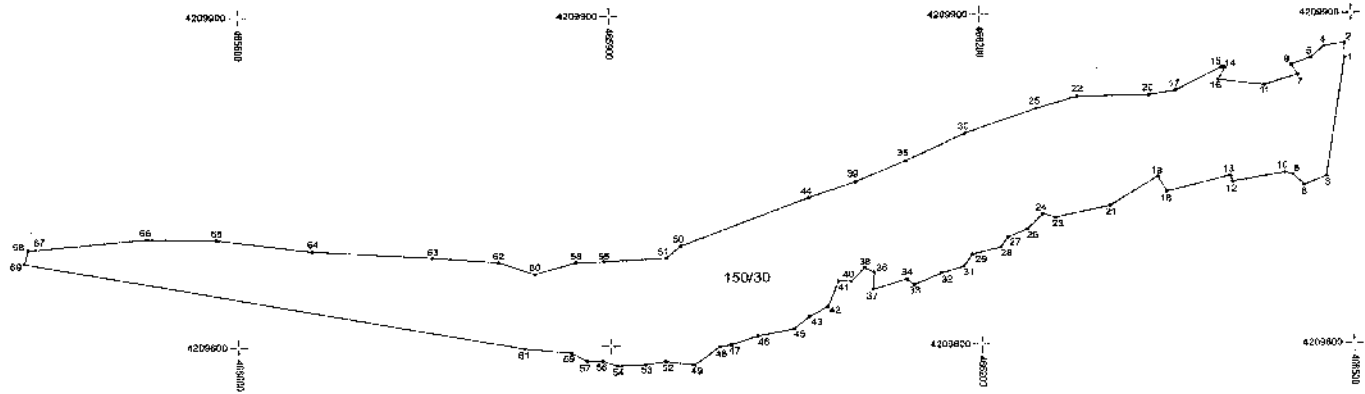
İL	: ADIYAMAN
İLÇESİ	: SİNCİK
MAHALLESİ	: SERİNDE
ADA/PARSEL	: 141/32-33
KOOR. SIS.	: ITRF98
BG/DOM	: 3/39

KOORDİNAT ÖZET ÇİZELGESİ

Nokta No	Y	X
1	468363.77	4210817.39
2	468359.49	4210817.87
3	468354.09	4210807.03
4	468349.26	4210745.42
5	468341.91	4210794.18
6	468312.91	4210822.65
7	468287.79	4210828.52
8	468221.54	4210815.31
9	468205.84	4210803.77
10	468154.08	4210693.89
11	468134.99	4210776.24
12	468124.69	4210646.00
13	468082.38	4210822.48
14	468081.29	4210833.18
15	468051.53	4210842.89
16	468050.56	4210826.31
17	468046.90	4210795.89
18	468038.08	4210847.07
19	468039.04	4210836.99
20	468037.40	4210929.42
21	468036.59	4210863.04
22	468036.18	4210824.07
23	468033.02	4210825.13
24	468028.89	4210748.17
25	468026.42	4210826.54
26	468024.56	4210664.04
27	468006.13	4210767.03
28	467997.88	4210757.90
29	467985.71	4210749.79
30	467959.64	4210739.58
31	467945.64	4210733.53
32	467935.06	4210726.66
33	467914.07	4210706.34
34	467897.78	4210879.38

ORMAN ALANI HARİTASI

İLİ	: ADIYAMAN
İLÇESİ	: SİNCİK
MAHALLESİ	: ONUR
ADA/PARSEL	: 150/30
KOOR. SIS.	: İTRF98
DĞ/DOM	: 3/39
ALANI	: 85.979,84 m ²



Koordinat Özet Çizelgesi Ektedir.

İLİ : ADIYAMAN

İLÇESİ : SİNCİK

MAHALLESİ : ONUR

ADA/PARSEL : 150/30

KOOR. SIS. : ITRF95

DG/DOM : 3/39

KOORDİNAT ÖZET ÇİZELGESİ

Nokta No	Y	X	Nokta No	Y	X
1	466494.52	4209859.63	2	466494.38	4209873.31
3	466479.20	4209751.93	4	466478.19	4209870.10
5	466466.93	4209859.77	6	466461.07	4209744.16
7	466456.43	4209844.63	8	466451.64	4209753.72
9	466451.22	4209853.30	10	466445.37	4209755.25
11	466429.45	4209835.22	12	466402.69	4209747.44
13	466400.81	4209752.69	14	466397.32	4209851.79
15	466394.79	4209851.59	16	466392.37	4209840.15
17	466357.89	4209830.88	18	466350.08	4209738.65
19	466342.71	4209752.07	20	466338.16	4209825.45
21	466303.81	4209725.81	22	466278.18	4209825.59
23	466260.05	4209715.32	24	466249.77	4209718.64
25	466244.91	4209814.72	26	466237.48	4209705.06
27	466220.82	4209697.30	28	466215.82	4209688.37
29	466182.77	4209682.14	30	466187.58	4209792.75
31	466185.75	4209671.13	32	466167.44	4209665.26
33	466145.78	4209654.84	34	466139.68	4209660.02
35	466139.38	4209767.34	36	466113.68	4209666.42
37	466112.30	4209650.93	38	466105.72	4209670.70
39	466098.54	4209748.83	40	466094.93	4209658.45
41	466084.14	4209658.65	42	466075.51	4209635.84
43	466060.52	4209628.49	44	466060.49	4209734.83
45	466047.65	4209615.27	46	466019.12	4209609.14
47	465997.55	4209600.99	48	465988.08	4209599.30
49	465967.83	4209582.68	50	465957.04	4209690.97
51	465945.56	4209680.28	52	465944.26	4209585.76
53	465928.21	4209583.19	54	465905.54	4209582.05
55	465894.86	4209677.19	56	465882.96	4209596.39
57	465880.36	4209586.37	58	465872.35	4209676.41
59	465868.54	4209594.13	60	465839.23	4209666.04
61	465830.93	4209588.17	62	465809.86	4209676.93
63	465756.72	4209681.18	64	465659.70	4209687.14
65	465582.58	4209667.82	66	465626.58	4209698.77
67	465437.09	4209689.88	68	465431.48	4209689.86
69	465428.39	4209676.90			

İLİ : GAZİANTEP

İLÇESİ : ŞEHİTKAMİL

MAHALLESİ : BAYATLI

ADA/PARSEL : 103/33-34

KOOR. SİS. : İTRF96

DG/DOM : 3/39

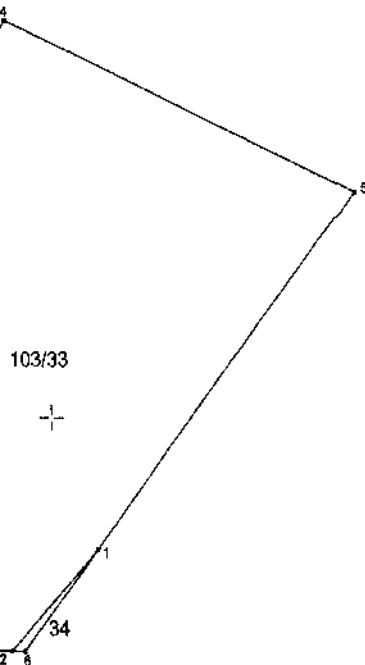
ALANI : 36.002,44 m²

ORMAN ALANI HARİTASI



2000

4117200 +
3269000



KOORDİNE ÖZET ÇİZELGESİ

Nokta No	Y	X
1	326819.82	4116948.51
2	328782.38	4116908.31
3	328645.22	4116916.10
4	328780.30	4117154.82
5	326932.99	4117087.81
6	328787.75	4116908.05

4116800 +
3269000

4116800 +
3269000

İLİ : GAZİANTEP

İLÇESİ : OĞUZELİ

MAHALLESİ : KURTULUŞ

ADA/PARSEL : 1254/201-213

KOOR. SİS. : ITRF96

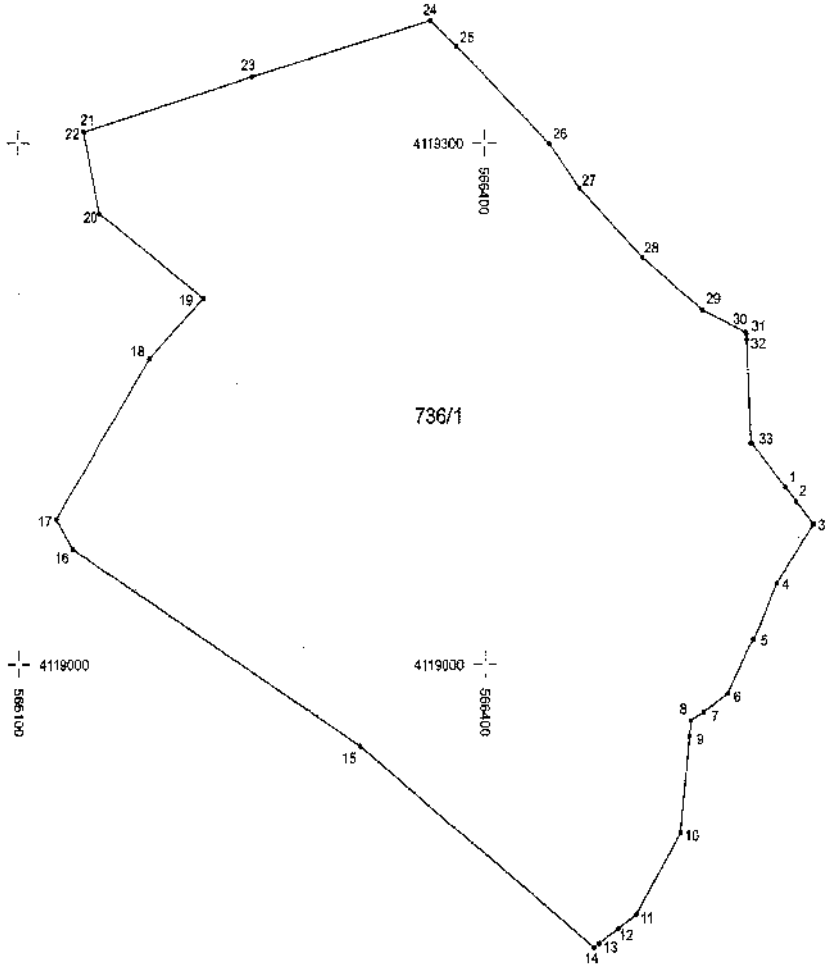
DG/DOM : 3/36

KOORDİNAT ÖZET ÇİZELGESİ

Nokta No	Y	X	Nokta No	Y	X
1	639298.87	4091912.70	2	639190.53	4091703.75
3	639092.34	4081774.45	4	639029.05	4091669.71
5	638907.89	4081782.85	6	638841.82	4091659.99
7	638600.90	4091894.49	9	638592.21	4091669.27
9	638582.58	4081838.15	10	638624.57	4091791.55
11	638654.27	4091758.74	12	638677.70	4091728.67
13	638702.51	4091702.44	14	638714.16	4091691.21
15	638730.83	4091677.95	16	638749.97	4091664.47
17	638752.17	4081661.65	18	638752.23	4091657.84
19	638750.88	4081653.08	20	638749.98	4091649.48
21	638749.41	4091640.19	22	638750.72	4091633.32
23	638749.82	4091629.97	24	638744.34	4091628.93
25	638730.83	4091634.42	26	638715.87	4091601.31
27	638713.85	4091593.43	28	638715.41	4091585.37
28	638724.47	4091572.67	30	638732.20	4091567.33
31	638739.85	4091567.21	32	638746.24	4091571.12
33	638759.87	4091585.14	34	638765.33	4091569.28
35	638768.95	4091615.03	35	638779.87	4091616.25
37	638797.31	4091620.01	38	638814.24	4091621.95
39	638824.44	4091627.11	40	638890.51	4091562.27
41	638818.33	4091444.96	42	638810.81	4091449.59
43	638766.08	4091483.11	44	638702.61	4091520.61
45	638684.90	4091531.37	46	638422.21	4091367.23
47	638216.96	4091656.64	48	638233.38	4091680.75
49	638275.21	4091768.78	50	638282.83	4091786.69
51	638291.52	4091609.85	52	638303.68	4091847.48
53	638311.05	4091988.62	54	638321.00	4091872.34
55	638325.71	4091883.58	56	638338.33	4091898.51
57	638345.76	4091923.75	58	638364.21	4091938.13
59	638362.31	4091956.12	60	638381.20	4091977.72
61	638530.67	4081977.15	62	638256.44	4091990.23
63	638260.45	4091990.05	64	638265.62	4091987.96
65	639315.79	4091949.90	66	639317.20	4091948.51
67	638681.74	4092414.10	68	638668.55	4092411.91
69	638668.72	4092406.68	70	638696.44	4092403.66
71	638696.56	4092400.72	72	638697.31	4092398.77
73	638699.93	4092396.69	74	638704.20	4092395.24
75	638706.12	4092392.83	76	638706.91	4092389.55
77	638707.81	4092382.47	78	638701.90	4092380.92
79	638703.88	4092361.95	80	638723.64	4092331.81
81	638740.65	4092260.68	82	638762.84	4092173.69
83	638745.09	4092146.91	84	638766.52	4092148.33
85	638681.97	4092127.71	86	638668.11	4092125.49
87	638642.97	4092099.28	88	638813.61	4092058.13
89	638761.96	4092046.19	90	638762.28	4092024.91
91	638618.17	4092010.95	92	639011.81	4092009.67
93	638914.95	4082008.89	94	638972.59	4092007.09
95	639095.28	4091996.90	96	639096.41	4091987.84
97	638599.04	4091890.22			

İLİ	: GAZİANTEP
İLÇESİ	: NURDAĞI
MAHALLESİ	: BAŞPINAR
ADA/PARSEL	: 736/1
KOOR. SIS.	: ITRF96
DG/DOM	: 3/36
ALANI	: 151.144,09 m ²

ORMAN ALANI HARİTASI



Koordinat Özet Çizelgesi Ektedir.

İLİ	: GAZİANTEP
İLÇESİ	: NURDAĞI
MAHALLESİ	: BAŞPINAR
ADA/PARSEL	: 736/1
KÖR. SİS.	: İTRF96
DĞ/DCM	: 3/36

KOORDİNAT ÖZET ÇİZELGESİ

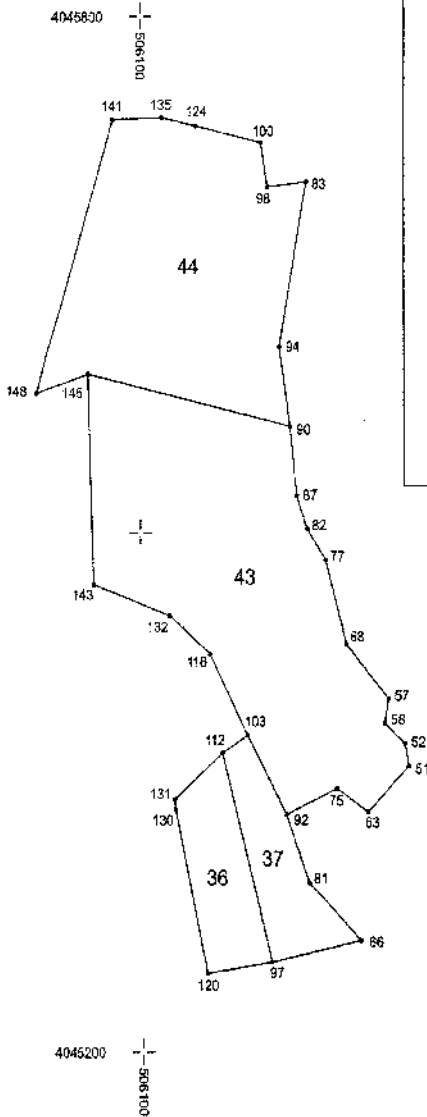
Nokta No	Y	X
1	566592.64	4119102.40
2	566590.51	4119093.96
3	566610.24	4119080.76
4	566587.14	4119046.74
5	566572.13	4119014.37
6	566555.86	4118983.19
7	566540.78	4118972.66
8	566532.33	4118967.83
9	566531.55	4118958.62
10	566526.05	4118903.57
11	566497.14	4118856.95
12	566485.23	4118848.47
13	566472.60	4118839.88
14	566469.24	4118837.72
15	566320.09	4118953.11
16	566135.54	4119066.06
17	566124.66	4119063.54
18	566184.91	4119176.29
19	566219.98	4119211.02
20	566153.17	4119259.52
21	566142.45	4119306.34
22	566142.70	4119306.25
23	566251.00	4119337.75
24	566365.93	4119369.87
25	566382.70	4119355.06
26	566441.76	4119299.49
27	566461.15	4119274.20
28	566502.12	4119234.31
29	566540.60	4119204.11
30	566568.09	4119194.29
31	566568.69	4119190.77
32	566568.87	4119187.07
33	566571.12	4119127.33

İL :	HATAY
İLÇESİ :	ARSUZ
MAHALLESİ :	PIRİNÇLİK
ADA/PARSEL :	36-37-43-44
KOOR. SİS. :	ITRF96
DG/DOM :	3/36
ALANI :	57.587,56 m ²

ORMAN ALANI HARİTASI

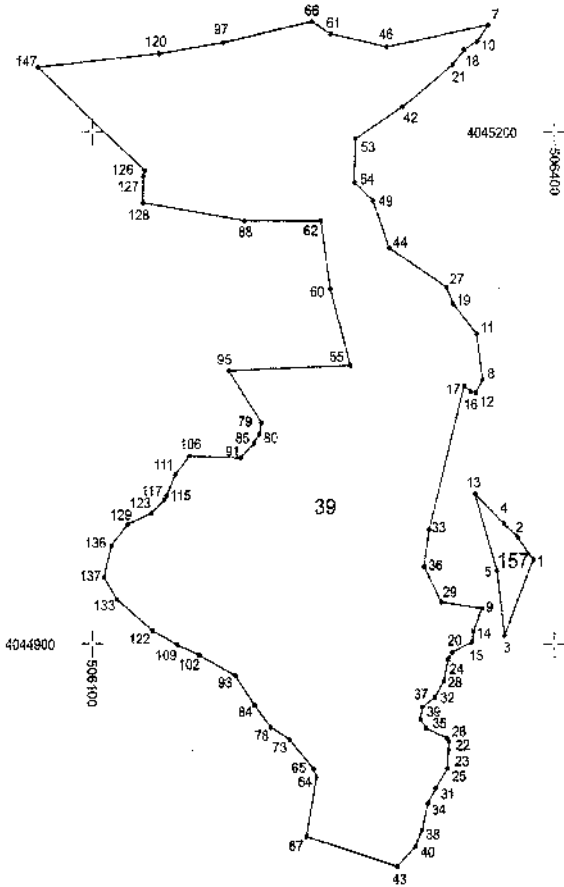
3000

Nokta No	Y	X
51	506273.24	4045365.13
52	506270.77	4045377.84
57	506290.34	4045403.93
58	506257.78	4045389.77
63	506246.87	4045338.20
66	506241.48	4045264.18
68	506232.78	4045435.58
75	506226.25	4045352.03
77	506219.31	4045484.20
81	506208.10	4045297.32
82	506207.63	4045502.28
83	506207.19	4045704.23
87	506201.05	4045521.58
90	506196.68	4045562.28
92	506193.50	4045336.84
94	506189.81	4045608.57
97	506183.70	4045251.73
99	506182.02	4045701.41
100	506177.75	4045727.03
103	506168.67	4045582.71
112	506152.47	4045372.52
118	506144.55	4045428.91
120	506141.99	4045245.18
124	506135.28	4045736.69
130	506121.86	4045339.92
131	506121.34	4045345.62
132	506118.56	4045452.13
135	506114.03	4045741.45
141	506082.13	4045740.44
143	506069.39	4045470.10
145	506065.05	4045592.86
148	506032.89	4045581.89


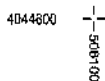


İLİ	: HATAY
İLÇESİ	: ARSUZ
MAHALLESİ	: PİRİNÇLİK-K.HÜSEYİNLİ
ADA/PARSEL	: 39 - 157
KOOR. SİS.	: ITRF96
DG/DOM	: 3/36
ALANI	: 67.674,98 m ²

ORMAN ALANI HARİTASI



Koordinat Özet Çizelgesi Ektedir.



KOORDİNAT ÖZET ÇİZELGESİ

İLİ	: HATAY
İLÇESİ	: ARSUZ
MAHALLESİ	: PİRİNÇLİK-K.HÜSEYİNLİ
ADA/PARSEL	: 39 - 157
KOOR. SIS.	: ITRF96
DG/DOM	: 3/36

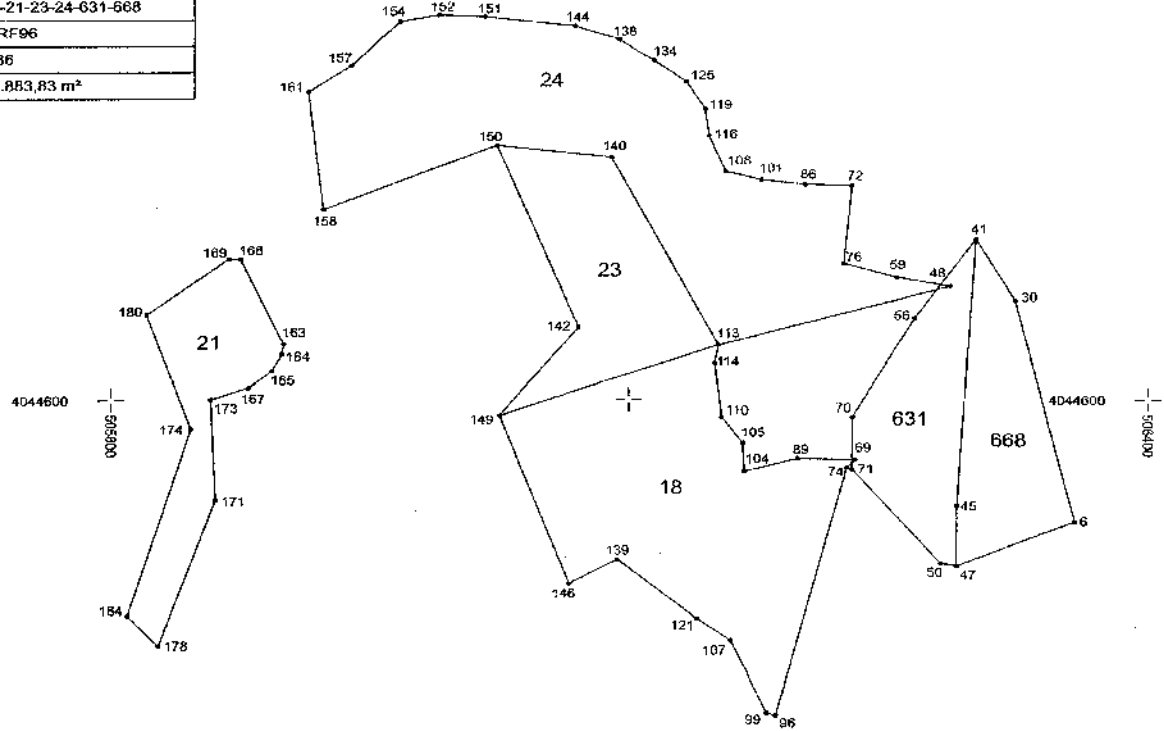
Nokta No	Y	X	Nokta No	Y	X
1	506386.31	4044948.71	2	506378.12	4044963.27
3	506367.65	4044905.24	4	506367.36	4044970.76
5	506362.93	4044943.18	7	506396.47	4045262.33
8	506353.47	4045055.81	9	506352.98	4044921.02
10	506348.53	4045252.82	11	506349.48	4045082.14
12	506349.20	4045047.35	13	506348.46	4044988.49
14	506347.48	4044807.61	15	506346.89	4044901.35
16	506346.60	4045048.59	17	506341.36	4049051.84
18	506340.75	4045247.83	19	506334.44	4045089.73
20	506333.50	4044895.51	21	506333.33	4045239.29
22	506331.58	4044843.48	23	506331.19	4044838.20
24	506330.92	4044891.36	25	506330.40	4044827.45
26	506330.21	4044845.32	27	506329.80	4045109.56
28	506328.08	4044878.54	29	506328.19	4044924.85
31	506322.67	4044815.91	32	506322.14	4044869.13
33	506318.48	4044967.39	34	506317.30	4044807.27
35	506316.48	4044850.91	36	506314.89	4044945.82
37	506313.92	4044863.45	38	506313.65	4044791.73
39	506312.55	4044856.95	40	506309.25	4044782.18
42	506300.49	4045214.61	43	506297.34	4044770.43
44	506292.19	4045132.45	46	506290.02	4045249.55
49	506281.42	4045160.16	53	506270.04	4045198.13
54	506269.32	4045170.91	55	506266.84	4045063.88
60	506253.89	4045108.58	61	506253.43	4045257.19
62	506247.87	4045148.23	64	506245.07	4044822.36
65	506243.28	4044827.20	66	506241.46	4045264.18
67	506238.64	4044787.89	73	506228.07	4044844.10
78	506215.63	4044851.61	79	506209.50	4045030.10
80	506208.16	4045023.38	84	506204.84	4044864.37
85	506204.49	4045018.07	88	506197.89	4045148.26
91	506196.00	4045009.28	93	506192.28	4044881.61
95	506187.87	4045060.48	97	506183.70	4045281.73
102	506168.91	4044893.49	106	506162.42	4045010.35
109	506154.72	4044899.36	111	506153.75	4044999.88
115	506147.69	4044987.05	117	506146.40	4044984.74
120	506141.99	4045245.18	122	506138.65	4044907.66
123	506138.27	4044976.73	126	506133.38	4045177.37
127	506132.45	4045173.87	128	506132.29	4045158.45
129	506122.67	4044970.08	133	506115.84	4044925.91
136	506112.46	4044957.56	137	506107.86	4044938.91
147	506063.80	4045237.53			

İLİ	: HATAY
İLÇESİ	: ARSUZ
MAHALLESİ	: PİRİNÇLİK-K.HÜSEYİNLİ
ADA/PARSEL	: 18-21-23-24-631-668
KOOR. SİS.	: ITRF06
DG/DOM	: 3/36
ALANI	: 89.883,83 m ²

ORMAN ALANI HARİTASI

4044900

0006505



Koordinat Özet Çizelgesi Ektedir.

İLİ	: HATAY
İLÇESİ	: ARSUZ
MAHALLESİ	: PİRİNÇLİK-K.HÜSEYİNİ
ADA/PARSEL	: 18-21-23-24-631-668
KOOR. SİS.	: ITRF96
DG/DOM	: 3/36

KOORDİNAT ÖZET ÇİZELGESİ

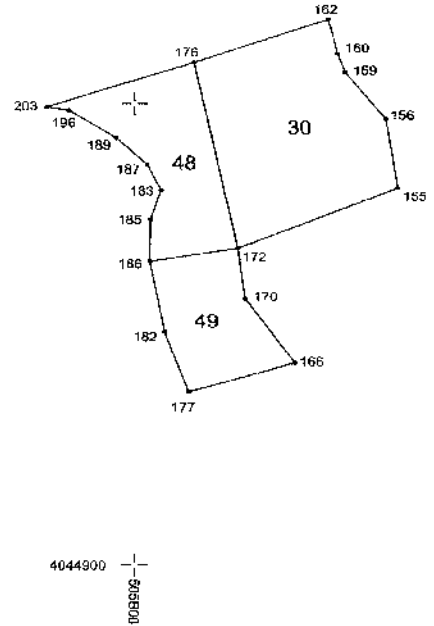
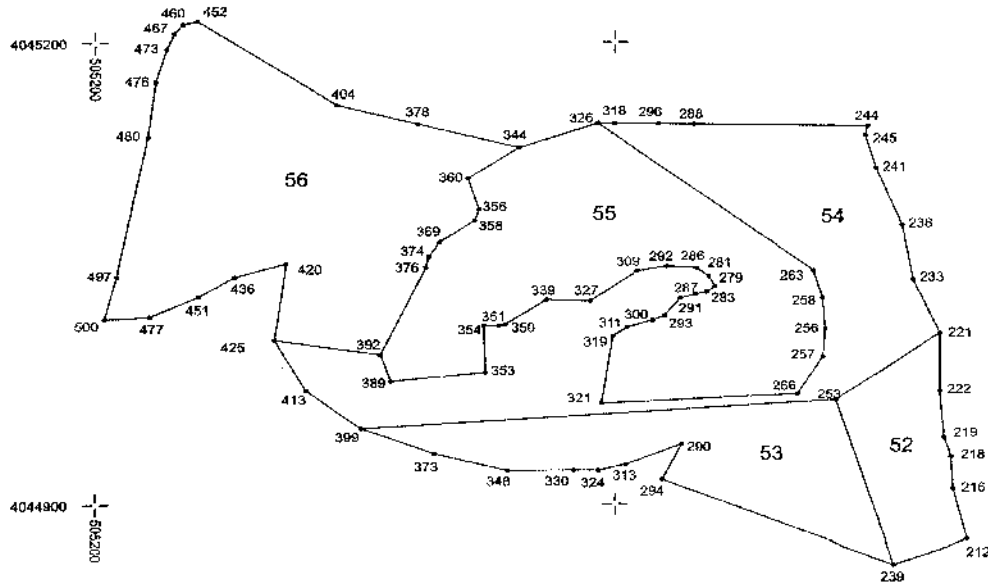
Nokta No	Y	X	Nokta No	Y	X
6	506357.91	4044520.23	30	506323.58	4044864.81
41	506301.05	4044704.89	45	506250.08	4044530.73
47	506289.82	4044480.99	48	506286.21	4044674.01
50	506280.81	4044492.54	56	506265.60	4044653.24
59	506255.34	4044679.73	59	506231.48	4044661.22
70	506229.80	4044588.84	71	506229.51	4044554.84
72	506229.43	4044739.15	74	506226.51	4044655.90
78	506224.83	4044688.82	86	506202.36	4044740.17
88	508197.98	4044561.98	96	506185.62	4044394.54
99	506180.40	4044396.33	101	506176.90	4044743.26
104	506167.18	4044553.47	105	506166.28	4044671.82
107	506159.09	4044442.37	108	506156.18	4044748.66
110	506154.08	4044589.09	113	506152.22	4044835.81
114	506149.96	4044623.78	116	506146.71	4044772.22
119	506144.44	4044790.05	121	506139.44	4044456.17
125	506133.54	4044807.90	134	506114.74	4044821.73
136	506094.63	4044835.29	139	506093.19	4044489.42
140	506089.89	4044757.82	142	506070.59	4044647.25
144	506068.64	4044844.54	146	506065.12	4044479.47
149	506024.72	4044589.87	150	506023.16	4044785.85
151	506016.06	4044850.56	152	505989.71	4044685.80
154	505967.08	4044847.59	157	505938.74	4044618.31
158	505922.81	4044723.94	161	505914.08	4044601.41
163	505899.78	4044635.91	164	505896.78	4044629.65
165	505892.92	4044618.63	167	505879.27	4044607.58
168	505874.73	4044681.48	169	505868.02	4044681.75
171	505860.27	4044534.66	173	505857.52	4044600.28
174	505846.12	4044581.86	178	505827.29	4044438.91
180	505820.52	4044655.70	184	505809.51	4044458.63

İLİ	: HATAY
İLÇESİ	: ARSUZ
MAHALLESİ	: PİRİNÇLİK
ADA/PARSEL	: 30-48-49-52-53-54-55-56
KOOR. SİS.	: ITRF98
DG/DOM	: 3/36
ALANI	: 121.527,61 m ²

ORMAN ALANI HARİTASI



3000



Koordinat Özet Çizelgesi Ektedir.

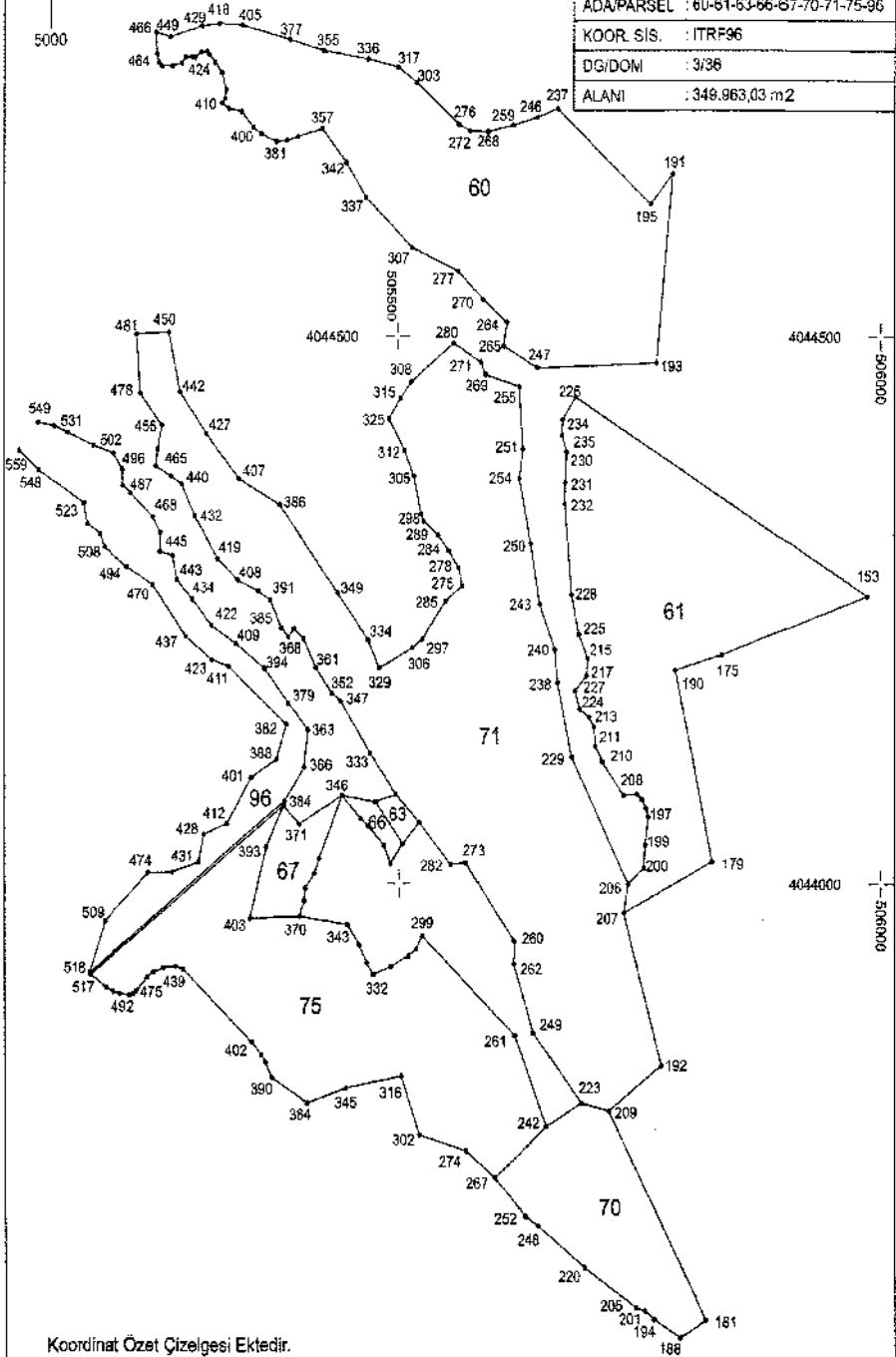
İL	: HATAY
İLÇESİ	: ARSUZ
MAHALLESİ	: PİRİNÇLİK
ADA/PARSEL	: 30-48-49-52-53-54-55-56
KOOR. SİS.	: ITRF96
DG/DOM	: 3/36

KOORDİNAT ÖZET ÇİZELGESİ

Nokta No	Y	X	Nokta No	Y	X
155	505991.34	4045148.89	156	505944.44	4045190.71
159	505921.12	4045221.14	160	505916.90	4045233.20
162	505911.47	4045258.03	166	505892.48	4045032.27
170	505863.76	4045073.44	172	505859.45	4045066.85
178	505834.33	4045226.91	177	505831.30	4045013.30
182	505817.44	4045051.98	183	505815.34	4045144.87
185	505809.17	4045125.82	186	505808.90	4045038.07
187	505807.37	4045181.02	189	505789.45	4045177.61
196	505782.01	4045195.49	203	505749.25	4045187.63
212	505705.04	4044977.13	216	505696.78	4044909.73
218	505696.63	4044930.53	219	505691.61	4044943.27
221	505689.36	4045011.08	222	505686.18	4044973.79
233	505673.73	4045045.53	236	505667.33	4045081.27
239	505662.73	4044960.98	241	505652.21	4045118.82
244	505647.32	4045145.94	245	505645.89	4045140.06
253	505628.70	4044987.81	256	505622.69	4045013.51
287	505621.35	4044995.85	258	505621.24	4045033.52
263	505618.78	4045061.34	266	505606.48	4044971.52
279	505558.38	4045041.12	281	505554.77	4045047.89
283	505553.56	4045037.50	288	505547.62	4045052.91
287	505547.18	4045036.20	288	505548.37	4045147.27
290	505538.82	4044938.65	291	505538.23	4045033.66
292	505530.42	4045054.30	293	505528.80	4045022.44
294	505527.48	4044915.85	296	505525.39	4045147.54
300	505521.92	4045019.59	309	505512.83	4045016.11
311	505507.19	4045015.17	313	505508.24	4044925.70
318	505499.41	4045147.89	319	505498.73	4045009.03
321	505492.28	4044965.55	324	505490.55	4044921.73
326	505490.16	4045148.00	327	505485.78	4045031.80
330	505475.99	4044921.98	339	505460.53	4045032.70
344	505444.57	4045132.13	348	505437.62	4044921.57
350	505438.37	4045017.06	351	505432.84	4045015.82
353	505424.97	4044985.83	354	505424.10	4045016.07
356	505421.34	4045081.72	358	505418.91	4045084.11
360	505414.91	4045112.14	369	505398.65	4045070.14
373	505395.16	4044932.63	374	505392.26	4045080.59
376	505390.46	4045053.30	378	505385.71	4045147.54
389	505370.27	4044980.00	392	505364.30	4044997.39
399	505353.05	4044948.10	404	505338.00	4045159.76
413	505321.29	4044878.84	420	505309.83	4045056.00
426	505309.07	4045006.72	436	505289.10	4045047.74
451	505259.06	4045034.85	452	505258.67	4045213.99
460	505250.28	4045211.79	467	505245.40	4045205.97
473	505241.14	4045198.03	476	505234.68	4045174.70
477	505231.00	4045022.24	480	505230.13	4045139.41
497	505212.12	4045048.02	500	505205.10	4045020.77

ORMAN ALANI HARİTASI

İLİ	: HATAY
İLÇESİ	: ARSUZ
MAHALLESİ	: PİRİNÇLİK
ADA/PARSEL	: 60-61-63-66-67-70-71-75-96
KOOR. SIS.	: ITRF96
DĞ/DOM	: 3/36
ALANI	: 349.963,03 m2



Koordinat Özet Çizelgesi Ektedir.

İL	: HATAY
İLÇESİ	: ARSUZ
MAHALLESİ	: PİRİNÇLİK
ADA/PARSEL	: 60-61-63-66-67-70-71-75-96
KOOR. SIS.	: ITRF96
DG/DOM	: 3/36

KOORDİNAT ÖZET ÇİZELGESİ 1

Nokta No	Y	X	Nokta No	Y	X
153	505986.78	4044262.73	175	505836.73	4044208.63
179	505826.52	4044020.12	181	505817.59	4043603.96
188	505790.79	4043589.20	190	505788.58	4044194.65
191	505786.48	4044647.47	192	505772.42	4043034.59
193	505789.65	4044475.46	194	505763.61	4043604.67
195	505763.57	4044620.20	197	505760.08	4044060.83
198	505757.92	4044068.33	199	505756.84	4044034.97
200	505755.44	4044014.27	201	505754.42	4043812.39
202	505754.07	4044078.27	204	505748.94	4044081.17
205	505745.00	4043615.64	206	505739.17	4043999.52
207	505734.56	4043973.15	208	505734.36	4044080.29
209	505717.88	4043793.33	210	505712.53	4044110.92
211	505705.54	4044125.18	213	505703.63	4044142.74
214	505699.08	4044151.63	215	505697.29	4044205.26
217	505696.26	4044189.35	220	505691.55	4043651.55
223	505688.97	4043800.90	224	505688.89	4044158.76
225	505688.31	4044227.18	226	505685.23	4044444.66
227	505684.12	4044175.51	228	505680.75	4044263.64
229	505680.18	4044115.12	230	505675.72	4044394.29
231	505674.24	4044366.92	232	505673.75	4044347.08
234	505671.44	4044423.82	235	505670.78	4044409.94
237	505666.23	4044706.57	238	505665.37	4044183.13
240	505662.69	4044213.35	242	505652.12	4043779.38
243	505647.37	4044255.47	246	505645.20	4044698.65
247	505645.18	4044471.21	248	505642.90	4043689.29
249	505638.67	4043864.18	250	505637.74	4044310.77
251	505629.54	4044397.35	252	505629.53	4043699.01
254	505625.87	4044370.38	255	505625.78	4044454.14
259	505619.83	4044691.63	260	505619.62	4043947.29
261	505619.37	4043861.86	262	505618.81	4043926.65
264	505613.29	4044512.71	265	505609.75	4044490.92
267	505598.67	4043732.64	268	505593.67	4044685.72
269	505591.29	4044465.08	270	505588.72	4044533.49
271	505586.05	4044476.62	272	505575.41	4044686.26
273	505569.53	4044019.02	274	505568.33	4043757.23
275	505566.80	4044272.06	276	505563.35	4044692.29
277	505562.98	4044558.96	278	505562.95	4044288.52
280	505558.02	4044493.72	282	505553.60	4044017.37
284	505552.46	4044304.28	285	505549.51	4044258.16
289	505541.69	4044318.67	295	505527.25	4044331.09
297	505525.33	4044223.09	298	505524.30	4044338.02
299	505524.17	4043862.30	301	505521.40	4044055.88
302	505520.12	4043771.55	303	505519.62	4044730.04
304	505517.76	4043940.36	305	505516.57	4044372.51
306	505514.97	4044215.08	307	505514.74	4044580.51
309	505513.92	4044458.08	310	505509.75	4043934.24
312	505506.86	4044395.61	314	505504.06	4044036.06
315	505502.68	4044443.42	316	505501.59	4043824.92
317	505499.71	4044743.92	320	505496.81	4044081.16
322	505491.31	4043924.53	323	505490.94	4044018.16
325	505490.52	4044424.65	328	505484.55	4044034.66
329	505480.11	4044195.36	331	505475.81	4044074.47
332	505472.81	4043917.09	333	505470.44	4044118.65
334	505468.89	4044222.33	335	505468.52	4044052.34
336	505468.52	4044751.26	337	505466.90	4044625.98
338	505466.11	4043927.80	340	505460.46	4044089.16
341	505468.59	4043944.19	342	505446.40	4044657.44
343	505446.26	4043962.86	345	505443.67	4043814.13
346	505440.93	4044080.14	347	505439.93	4044166.19
349	505437.21	4044265.34	352	505430.69	4044173.67
355	505422.75	4044756.75	357	505421.25	4044688.26

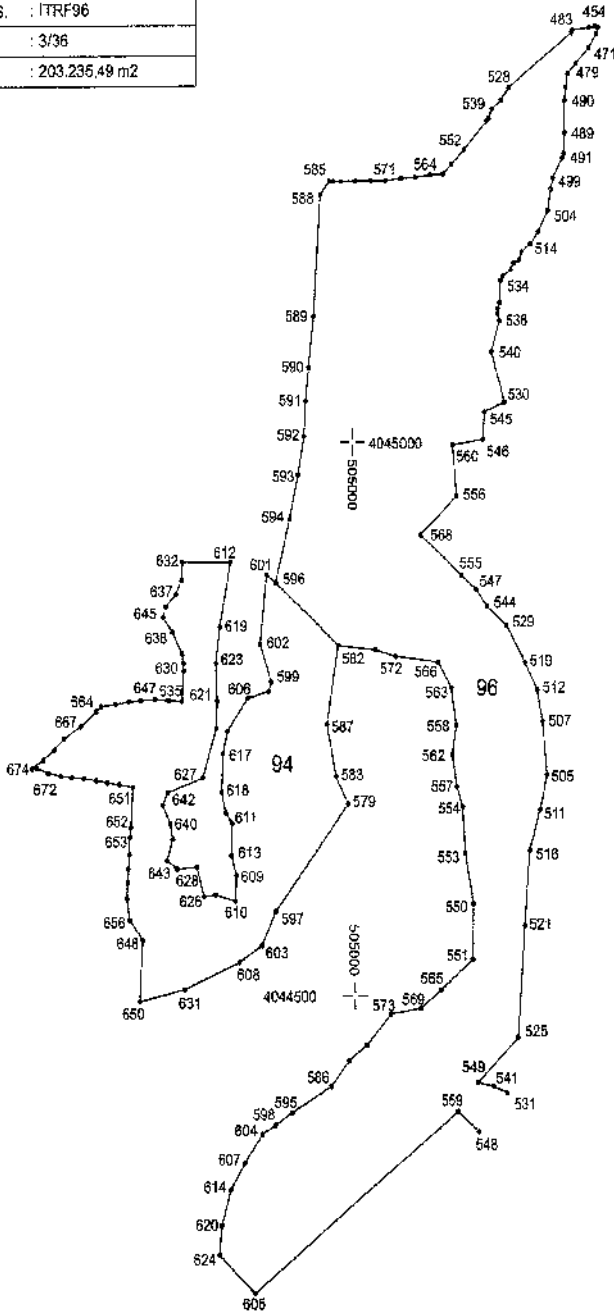
İL	: HATAY
İLÇESİ	: ARSUZ
MAHALLESİ	: PİRİNÇLİK
ADA/PARSEL	: 60-61-63-66-67-70-71-75-98
KOOR. SİS.	: ITRF96
DG/DOM	: 3/36

KOORDİNAT ÖZET ÇİZELGESİ 2

Nokta No	Y	X	Nokta No	Y	X
359	505417.41	4044022.81	361	505414.67	4044196.51
362	505412.85	4044009.49	363	505405.99	4044140.04
364	505403.61	4043800.74	365	505402.89	4043996.01
366	505401.83	4044105.77	367	505401.39	4043984.04
368	505401.38	4044223.87	370	505396.72	4043970.24
371	505396.41	4044054.02	372	505395.73	4044681.13
375	505391.33	4044232.61	377	505386.92	4044789.00
379	505385.53	4044164.33	380	505385.53	4044225.17
381	505383.86	4044679.04	382	505383.23	4044145.19
383	505381.09	4044375.25	384	505379.99	4044070.95
385	505378.49	4044233.53	386	505376.61	4044346.46
387	505373.52	4044576.58	388	505373.21	4044113.36
390	505367.16	4043823.41	391	505367.06	4044259.14
393	505362.35	4044033.43	394	505360.88	4044196.38
395	505360.43	4043837.75	396	505357.94	4044683.54
397	505356.29	4043844.74	398	505354.60	4044287.33
400	505349.85	4044889.38	401	505346.95	4044066.78
402	505346.39	4043855.99	403	505345.02	4043968.25
405	505338.55	4044781.83	406	505337.20	4044703.85
407	505334.99	4044369.92	408	505333.51	4044277.27
409	505331.27	4044219.07	410	505324.08	4044706.57
411	505323.24	4044198.44	412	505321.49	4044055.00
414	505321.07	4044273.50	415	505319.81	4044715.56
416	505316.83	4044711.83	417	505316.43	4044738.98
418	505313.83	4044783.48	419	505312.11	4044296.92
421	505309.36	4044748.35	422	505305.81	4044235.33
423	505305.73	4044204.18	424	505303.12	4044755.33
426	505300.76	4044758.43	427	505300.17	4044411.00
428	505296.61	4044044.76	429	505294.86	4044781.25
430	505294.19	4044758.03	431	505291.11	4044019.38
432	505287.82	4044336.35	433	505287.39	4044752.73
434	505285.35	4044259.63	435	505284.35	4044753.58
437	505278.27	4044225.37	438	505277.78	4044753.18
439	505274.59	4043821.99	440	505274.16	4044365.15
441	505273.62	4044747.78	442	505272.30	4044449.31
443	505269.02	4044277.49	444	505266.49	4043924.67
445	505264.39	4044299.67	446	505263.54	4044746.29
447	505263.20	4044372.28	448	505263.03	4044010.61
449	505261.64	4044771.53	450	505260.83	4044603.70
453	505253.77	4043823.55	455	505253.26	4044419.12
456	505253.19	4044745.06	457	505251.71	4044320.81
459	505251.35	4044303.57	462	505249.51	4044748.33
463	505249.07	4044397.52	464	505247.76	4044756.19
466	505246.87	4044361.52	466	505246.87	4044775.67
468	505243.96	4044335.25	470	505243.67	4044273.12
472	505243.47	4043919.44	474	505237.84	4044009.81
475	505237.14	4043914.93	478	505230.88	4044448.01
481	505227.02	4044502.11	484	505225.55	4043902.44
485	505222.43	4043900.01	487	505220.47	4044357.30
482	505217.95	4043898.77	494	505216.37	4044269.58
495	505212.95	4044364.36	496	505212.49	4044378.93
498	505209.11	4043900.14	502	505203.83	4044393.24
503	505202.19	4043902.00	508	505194.55	4043905.53
508	505193.73	4044307.77	509	505193.54	4043965.86
513	505188.61	4044320.21	515	505181.70	4044400.75
517	505178.25	4043917.33	518	505177.17	4043918.94
520	505175.72	4044329.26	523	505171.97	4044348.05
531	505154.88	4044412.66	541	505141.02	4044416.61
548	505125.33	4044378.08	549	505124.51	4044421.73
559	505104.27	4044396.32			

İL :	HATAY
İLÇESİ :	ARSUZ
MAHALLESİ :	PIRİNÇLİK
ADA/PARSEL :	94-96
KOOR. SİS. :	ITRF96
DG/DOM :	3/36
ALANI :	203.235,49 m ²

ORMAN ALANI HARİTASI



Koordinat Özet Çizelgesi Ektedir.

İLİ	: HATAY
İLÇESİ	: ARSUZ
MAHALLESİ	: PİRİNÇLİK
ADA/PARSEL	: 94-96
KOOR. SİS.	: ITRF96
DG/DOM	: 3/36

KOORDİNAT ÖZET ÇİZELGESİ 1

Nokta No	Y	X	Nokta No	Y	X
454	505253.39	4045371.82	458	505251.60	4045365.95
461	505250.25	4045372.63	469	505243.76	4045371.41
471	505243.63	4045353.13	479	505230.36	4045339.47
482	505226.70	4045369.24	483	505225.79	4045367.01
486	505221.93	4045330.48	488	505229.05	4045318.31
489	505218.74	4045277.63	490	505218.73	4045308.61
491	505217.96	4045259.49	493	505216.38	4045255.48
499	505206.77	4045237.26	501	505204.59	4045227.59
504	505201.68	4045208.36	505	505198.71	4044698.53
507	505194.37	4044746.61	510	505191.65	4045189.26
511	505191.49	4044667.30	512	505189.01	4044775.55
514	505183.96	4045178.14	516	505180.80	4044630.49
519	505176.41	4044800.09	521	505174.74	4044562.83
522	505173.90	4045170.81	524	505171.40	4045163.94
525	505166.99	4044462.28	526	505165.84	4045160.70
527	505162.74	4045165.06	528	505160.99	4045318.33
529	505156.97	4044833.62	530	505158.81	4045035.78
531	505164.88	4044412.66	532	505154.54	4045149.36
533	505152.38	4045307.05	534	505151.94	4045145.54
535	505150.89	4045125.36	536	505150.86	4045108.15
537	505149.13	4045120.10	538	505148.70	4045116.89
539	505143.26	4045299.02	540	505142.55	4045081.31
541	505141.02	4044418.61	542	505139.84	4045280.66
543	505137.47	4045288.43	544	505136.71	4044851.35
545	505135.07	4045027.24	546	505133.24	4045002.24
547	505125.72	4044866.76	548	505125.33	4044378.08
549	505124.51	4044421.73	550	505121.61	4044582.55
551	505120.57	4044532.62	552	505114.95	4045263.43
553	505113.60	4044628.25	554	505110.96	4044670.18
555	505113.87	4044879.42	556	505105.96	4044951.48
557	505105.13	4044688.37	558	505104.68	4044743.51
559	505104.27	4044396.32	560	505101.88	4044997.30
561	505101.24	4045249.79	562	505100.28	4044717.11
563	505099.63	4044777.49	564	505081.99	4045241.17
565	505087.30	4044505.30	566	505085.81	4044900.68
567	505079.62	4045240.27	568	505069.00	4044916.17
569	505066.81	4044498.90	570	505064.55	4045238.43
571	505049.98	4045237.12	572	505043.63	4044805.91
573	505036.77	4044484.01	574	505034.40	4045235.44
575	505022.44	4044811.80	576	505019.13	4045235.27
577	505011.41	4044455.63	578	505003.42	4045235.03
579	504994.01	4044673.03	580	504993.46	4044441.93
581	504988.29	4045234.43	582	504984.23	4044815.84
583	504981.42	4044697.58	584	504980.27	4045234.56
585	504975.94	4045234.72	586	504974.49	4044419.01
587	504972.05	4044744.55	588	504966.39	4045222.60
589	504969.35	4045113.40	590	504954.24	4045067.29
591	504950.97	4045037.20	592	504948.26	4045005.24
593	504943.06	4044970.39	594	504934.28	4044930.91
595	504933.23	4044395.38	596	504919.70	4044873.00
597	504918.31	4044576.10	598	504916.51	4044384.35
599	504914.85	4044782.74	600	504912.18	4044774.46
601	504910.36	4044880.00	602	504903.53	4044817.04
603	504903.52	4044546.43	604	504902.38	4044376.02
605	504893.87	4044233.86	606	504890.49	4044768.30

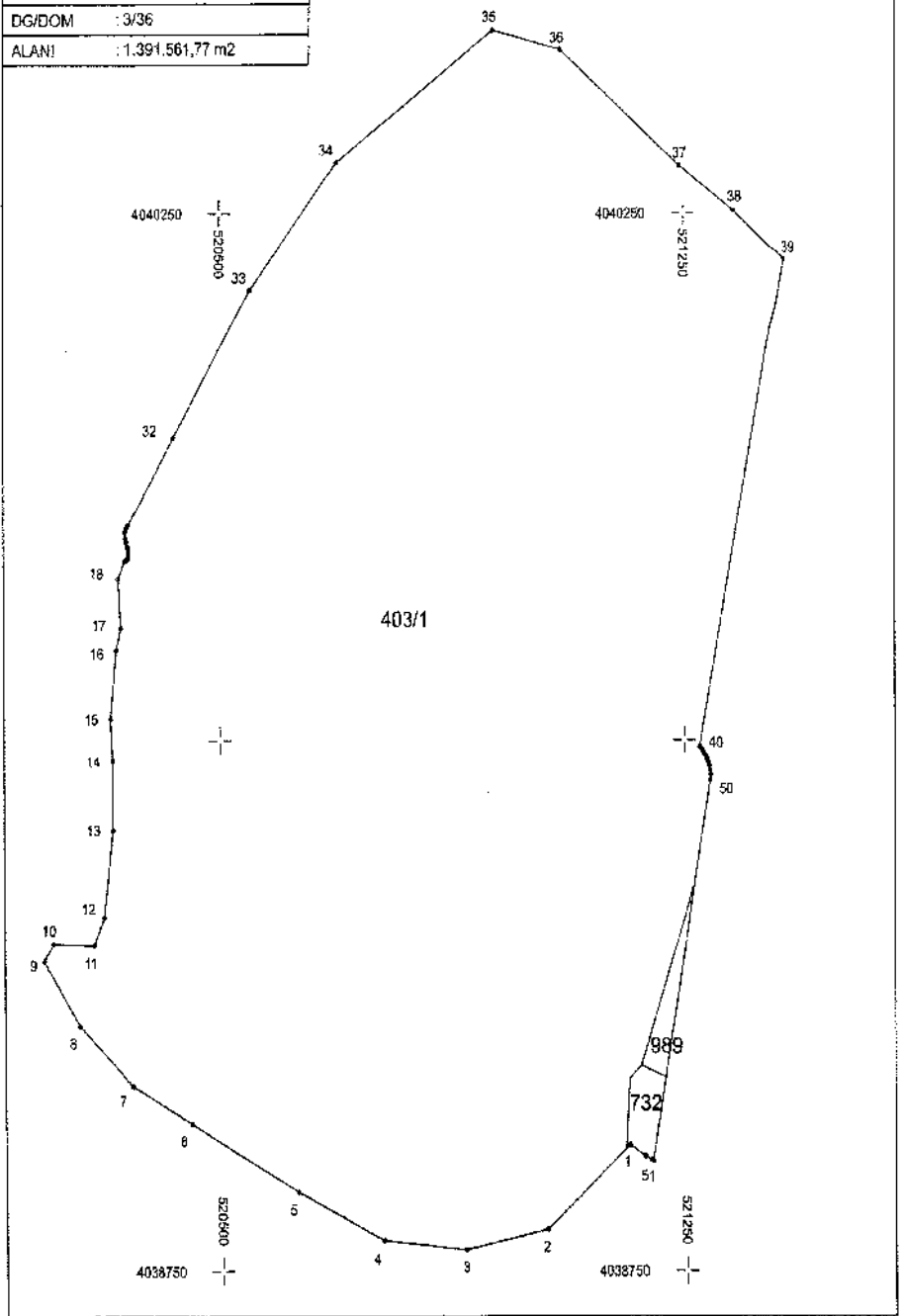
KOORDİNAT ÖZET ÇİZELGESİ 2

İLİ	: HATAY
İLÇESİ	: ARSUZ
MAHALLESİ	: PİRİNÇLİK
ADA/PARSEL	: 94-96
KOOR. SİS.	: ITRP96
DG/DOM	: 3/36

Nokta No	Y	X	Nokta No	Y	X
607	504884.76	4044350.51	608	504880.37	4044530.26
609	504878.24	4044808.34	610	504877.14	4044585.51
611	504874.00	4044655.62	612	504873.52	4044891.80
613	504873.11	4044826.42	614	504869.78	4044326.41
615	504869.55	4044738.46	616	504867.31	4044665.44
617	504864.72	4044718.24	618	504863.09	4044683.54
619	504862.00	4044833.04	620	504860.27	4044294.59
621	504858.67	4044765.46	622	504857.63	4044740.81
623	504857.57	4044800.06	624	504857.17	4044268.23
625	504855.99	4044591.23	626	504844.17	4044589.94
627	504843.53	4044896.60	628	504836.96	4044616.15
629	504824.21	4044800.16	630	504824.13	4044792.93
631	504823.36	4044506.13	632	504823.32	4044891.89
633	504822.82	4044808.62	634	504822.84	4044875.57
635	504822.56	4044785.72	636	504816.95	4044614.81
637	504816.71	4044862.72	638	504813.19	4044828.43
639	504812.44	4044841.82	640	504810.18	4044655.42
641	504808.66	4044766.40	642	504807.47	4044683.60
643	504806.67	4044822.49	644	504806.30	4044851.63
645	504803.77	4044841.76	646	504802.35	4044672.50
647	504794.99	4044787.53	648	504781.25	4044550.75
649	504780.88	4044766.65	650	504777.75	4044495.49
651	504771.61	4044688.46	652	504769.21	4044652.11
653	504768.22	4044643.22	654	504767.62	4044627.87
655	504767.55	4044705.45	656	504767.55	4044588.69
657	504766.64	4044615.13	658	504765.67	4044603.10
659	504764.79	4044588.08	660	504756.98	4044690.86
661	504753.64	4044763.27	662	504744.75	4044692.64
663	504736.27	4044761.05	664	504733.32	4044756.87
665	504732.88	4044894.89	666	504720.50	4044896.47
667	504717.93	4044743.08	668	504708.23	4044897.47
669	504700.16	4044732.15	670	504696.74	4044698.56
671	504690.22	4044722.11	672	504684.33	4044701.31
673	504679.35	4044712.96	674	504673.17	4044705.73
675	504667.72	4044705.20			

İLİ	: HATAY
İLÇESİ	: BELEN
MAHALLESİ	: HALİLBEY-KICI-ÇAKALLI
ADA/PARSEL	: 403/1-989-732
KOOR. SİS.	: ITRF98
DG/DOM	: 3/36
ALANI	: 1.391.561,77 m ²

ORMAN ALANI HARİTASI



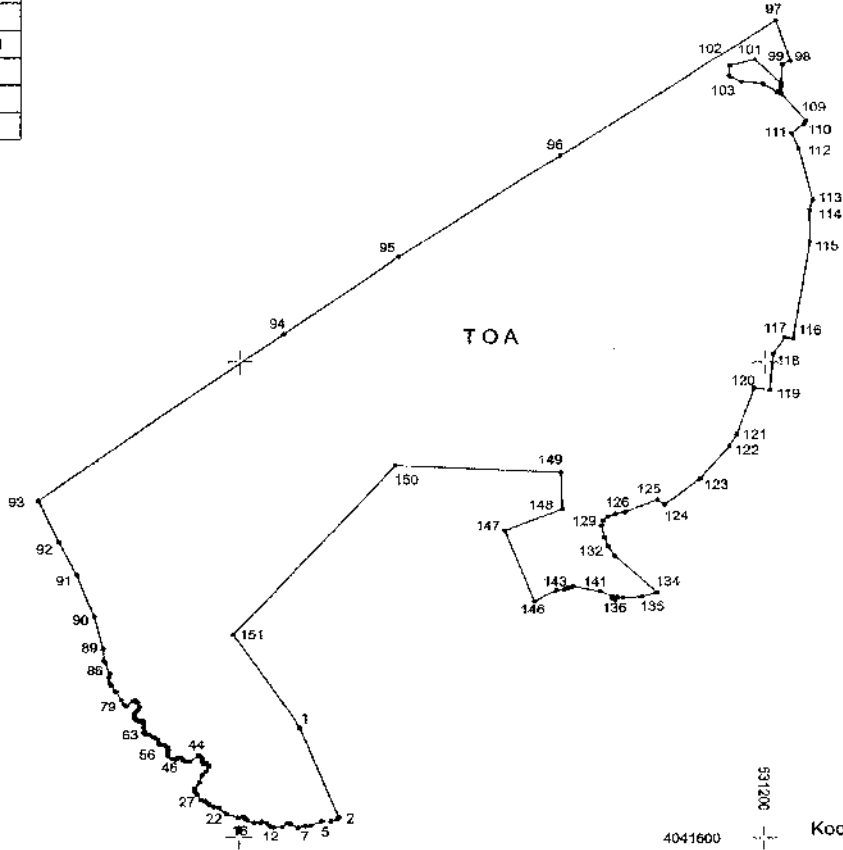
İLİ	: HATAY
İLÇESİ	: BELEN
MAHALLESİ	: HALİLBEY-KIÇI-ÇAKALLI
ADA/PARSEL	: 403/1-999-732
KOOR. SİS.	: ITRF96
DG/DOM	: 3/36

KOORDİNAT ÖZET ÇİZELGESİ

Nokta No	Y	X	Nokta No	Y	X
1	521158.93	4038927.33	2	521024.29	4038808.24
3	520883.76	4038779.78	4	520758.82	4038792.99
5	520622.39	4038861.45	6	520450.16	4038957.42
7	520355.60	4039010.20	8	520268.79	4039095.57
9	520212.80	4039187.64	10	520227.36	4039211.97
11	520292.83	4039209.89	12	520909.30	4039249.37
13	520323.98	4039372.09	14	520323.75	4039472.11
15	520320.47	4039531.25	16	520330.49	4039629.09
17	520338.42	4039660.52	18	520333.68	4039730.95
19	520345.36	4039756.64	20	520348.98	4039757.57
21	520351.44	4039760.48	22	520352.02	4039766.94
23	520351.74	4039769.57	24	520350.77	4039776.28
25	520347.79	4039783.19	26	520348.22	4039784.67
27	520346.79	4039789.68	28	520346.19	4039797.38
29	520347.48	4039800.02	30	520348.40	4039804.10
31	520351.32	4039807.56	32	520423.51	4039832.03
33	520549.24	4040141.03	34	520687.71	4040321.46
35	520941.34	4040507.57	36	521049.11	4040480.61
37	521242.79	4040316.98	38	521332.86	4040253.03
39	521409.24	4040184.92	40	521275.58	4039490.87
41	521279.58	4039487.66	42	521280.50	4039485.33
43	521283.07	4039481.77	44	521295.39	4039477.99
45	521287.54	4039473.78	46	521289.13	4039469.98
47	521290.97	4039464.25	48	521292.32	4039457.65
49	521282.89	4039451.28	50	521292.61	4039443.18
51	521195.97	4038904.79	52	521193.68	4038906.09
53	521183.68	4038911.00			

ORMAN ALANI HARİTASI

İLİ	: HATAY
İLÇESİ	: KIRIKHAN
MAHALLESİ	: KARATAŞ
ADA/PARSEL	: TESCİLSİZ ORMAN ALANI
KOOR. SİS.	: ITRF98
DG/DOM	: 3/36
ALANI	: 618.825,87 m ²



4042400
008825

4041600
009600

531200
4041600

Koordinat Özet Çizelgesi Ektedir.

İLİ	: HATAY
İLÇESİ	: KIRIKHAN
MAHALLESİ	: KARATAŞ
ADA/PARSEL	: TESCİLSİZ ORMAN ALANI
KOOR. SIS.	: ITRF96
DG/DOM	: 3/36

KOORDİNAT ÖZET ÇİZELGESİ 1

Nokta No	Y	X	Nokta No	Y	X
1	530431.20	4041781.98	2	530551.84	4041632.95
3	530650.67	4041631.18	4	530538.82	4041627.14
5	530525.63	4041626.61	6	530508.75	4041619.65
7	530499.85	4041619.28	8	530489.54	4041616.60
9	530477.80	4041622.65	10	530473.98	4041623.65
11	530465.13	4041617.60	12	530461.61	4041616.85
13	530446.02	4041613.14	14	530441.13	4041624.42
15	530434.72	4041626.09	16	530431.62	4041624.62
17	530422.10	4041624.64	18	530411.87	4041628.27
19	530408.46	4041632.02	20	530406.01	4041633.98
21	530397.66	4041632.44	22	530380.31	4041638.74
23	530369.55	4041648.44	24	530361.46	4041650.35
25	530354.36	4041654.38	26	530350.76	4041657.85
27	530347.63	4041660.51	28	530342.14	4041661.86
29	530335.28	4041670.93	30	530335.39	4041671.79
31	530331.89	4041676.95	32	530331.98	4041681.03
33	530339.52	4041691.45	34	530343.23	4041702.96
35	530349.20	4041709.05	36	530353.71	4041717.61
37	530352.64	4041720.32	38	530349.95	4041723.23
39	530346.09	4041721.91	40	530343.87	4041723.82
41	530343.32	4041729.85	42	530340.79	4041734.27
43	530337.84	4041735.92	44	530324.74	4041725.87
45	530317.59	4041726.29	46	530314.56	4041727.83
47	530311.72	4041731.43	48	530308.34	4041732.77
49	530305.19	4041731.68	50	530301.36	4041728.45
51	530297.79	4041730.17	52	530290.71	4041734.82
53	530289.82	4041739.03	54	530281.41	4041744.62
55	530290.07	4041743.26	56	530286.09	4041752.49
57	530278.80	4041752.63	58	530276.80	4041754.41
59	530275.92	4041761.44	60	530271.66	4041765.21
61	530268.22	4041766.17	62	530263.78	4041770.51
63	530257.01	4041771.16	64	530254.55	4041773.84
65	530255.18	4041776.84	66	530254.25	4041781.91
67	530254.47	4041789.52	68	530251.14	4041791.84
69	530247.71	4041791.99	70	530241.41	4041794.70
71	530240.26	4041797.36	72	530239.52	4041802.78
73	530241.33	4041805.39	74	530244.99	4041808.84
75	530247.85	4041815.95	76	530244.92	4041822.51
77	530241.87	4041825.94	78	530238.89	4041825.99
79	530227.38	4041816.77	80	530224.55	4041818.28
81	530219.94	4041827.60	82	530211.77	4041841.26
83	530205.04	4041851.01	84	530203.06	4041854.11
85	530200.18	4041865.08	86	530202.07	4041872.16
87	530194.96	4041861.27	88	530193.87	4041869.25
89	530182.24	4041913.04	90	530179.69	4041968.69
91	530151.31	4042040.03	92	530126.14	4042095.37
93	530093.95	4042166.52	94	530465.86	4042447.46
95	530641.32	4042576.97	96	530888.80	4042748.22
97	531215.53	4042979.99	98	531238.26	4042910.68
99	531225.06	4042904.10	100	531223.97	4042873.84

İLİ	: HATAY
İLÇESİ	: KIRIKHAN
MAHALLESİ	: KARATAŞ
ADA/PARSEL	: TESLİLSİZ ORMAN ALANI
KOOR. SİS.	: ITRF96
DG/DOM	: 3/36

KOORDİNAT ÖZET ÇİZELGESİ 2

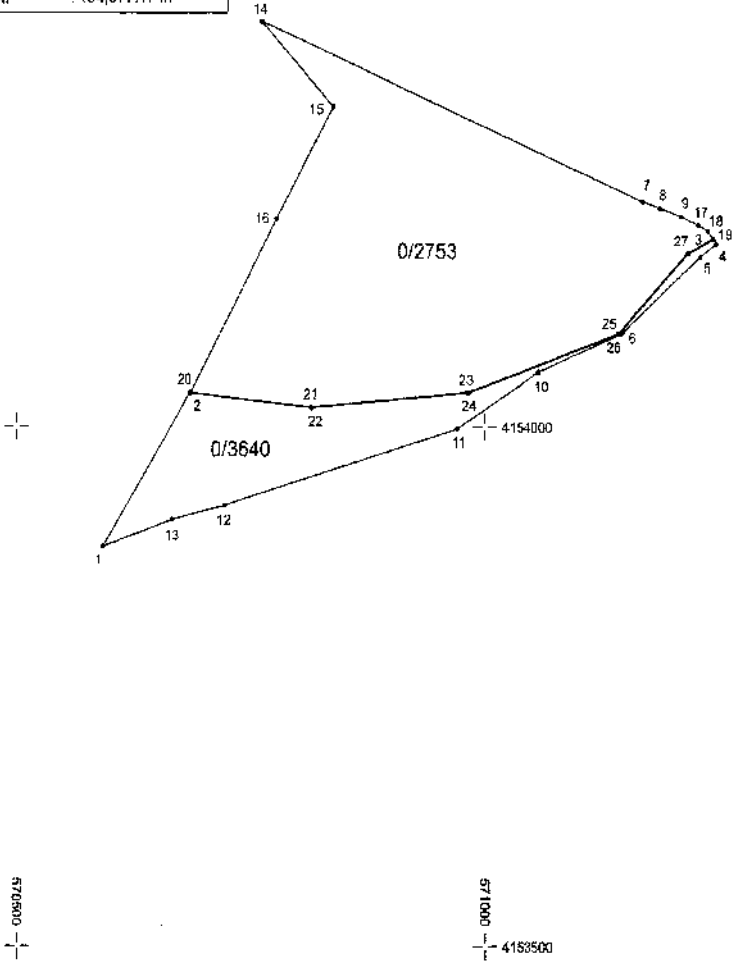
Nokta No	Y	X	Nokta No	Y	X
101	531183.90	4042912.40	102	531145.22	4042902.09
103	531145.26	4042885.74	104	531163.25	4042675.02
105	531196.41	4042672.31	106	531217.92	4042658.66
107	531224.24	4042668.31	108	531224.32	4042855.01
109	531261.71	4042809.16	110	531259.93	4042604.87
111	531239.56	4042787.64	112	531250.55	4042761.91
113	531271.65	4042673.83	114	531267.02	4042657.16
115	531267.46	4042603.53	116	531241.94	4042441.46
117	531228.89	4042442.88	118	531211.82	4042413.96
119	531207.04	4042352.62	120	531183.02	4042355.83
121	531157.16	4042276.78	122	531146.06	4042257.90
123	531101.29	4042202.75	124	531047.02	4042158.96
125	531036.80	4042167.63	126	530968.03	4042146.71
127	530973.26	4042143.78	128	530961.21	4042138.36
129	530954.37	4042132.19	130	530951.57	4042123.98
131	530956.11	4042104.07	132	530962.28	4042087.74
133	530970.97	4042072.37	134	531036.26	4042009.78
135	531013.84	4042002.52	136	530984.68	4042006.80
137	530975.98	4042001.30	138	530972.01	4041997.07
139	530968.92	4041999.76	140	530969.94	4042002.38
141	530948.34	4042011.54	142	530908.32	4042019.83
143	530901.07	4042017.92	144	530894.96	4042014.41
145	530882.87	4042013.33	146	530849.66	4041994.77
147	530804.41	4042115.51	148	530892.08	4042151.18
149	530890.29	4042213.04	150	530637.04	4042224.66
151	530390.08	4041937.56			

İLİ	: KAHRAMANMARAŞ
İLÇESİ	: ONIKIŞUBAT
MAHALLESİ	: ÖNSEN
ADA/PARSEL	: 0/2753 - 0/3640
KOOR. SIS.	: ITRF96
DG/DOM	: 3/36
ALANI	: 134,677.17 m ²

ORMAN ALANI HARİTASI



4154500



Nokta No	Y	X	Nokta No	Y	X
1	570592.12	4153884.04	2	570685.87	4154032.88
3	571244.23	4154160.99	4	571247.74	4154176.08
5	571230.16	4154163.33	6	571147.29	4154090.32
7	571169.33	4154216.12	8	571187.43	4154210.26
9	571210.22	4154202.14	10	571057.57	4154053.01
11	570971.51	4153998.15	12	570722.53	4153924.06
13	570866.10	4153910.18	14	570761.56	4154366.33
15	570637.23	4154306.93	16	570777.95	4154198.65
17	571228.73	4154194.01	18	571238.65	4154188.82
19	571245.03	4154180.54	20	570886.98	4154032.41
21	570814.30	4154018.64	22	570815.10	4154018.18
23	570982.21	4154033.14	24	570983.01	4154032.68
25	571142.60	4154069.71	26	571143.41	4154089.26
27	571217.01	4154167.21	28	571217.81	4154166.76

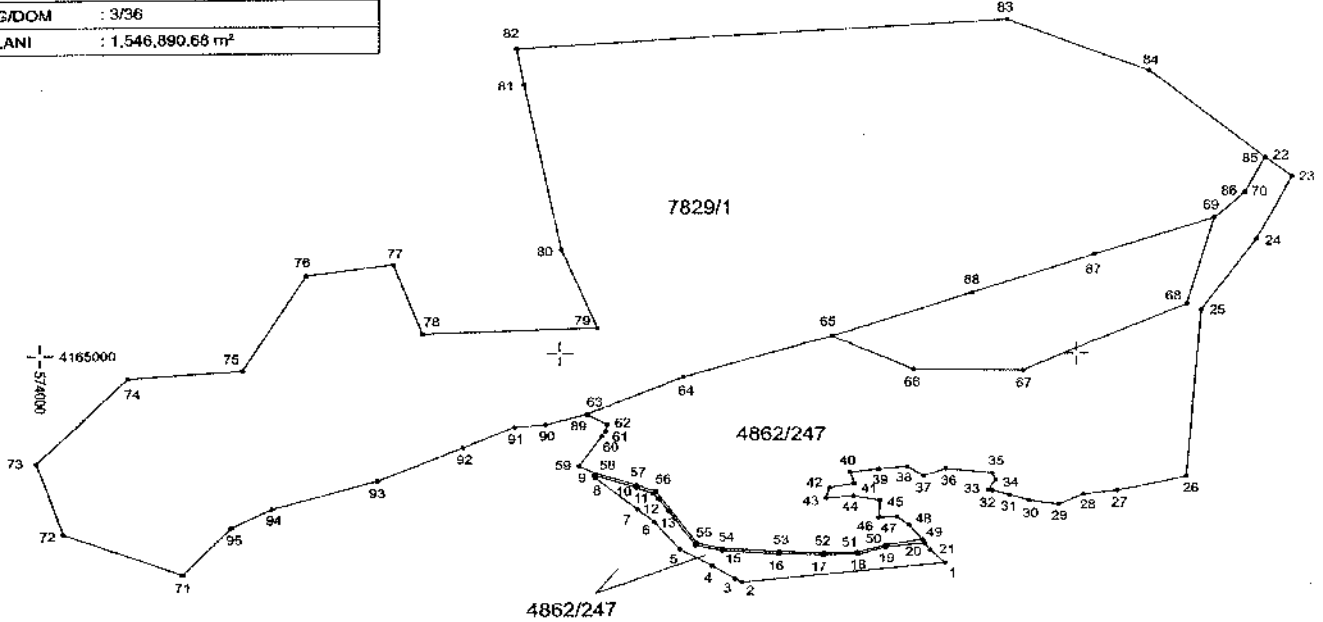
ORMAN ALANI HARİTASI

İLİ	: KAHRAMANMARAŞ
İLÇESİ	: ONİKİŞUBAT
MAHALLESİ	: KILAVUZLU- ÜNGÖT
ADA/PARSEL	: 7829/1- 4862/247
KOOR. SİS.	: İTRF96
DG/DOM	: 3/36
ALANI	: 1.546.890,68 m ²

4 168000
575000

575000

10000



Koordinat Özet Çizelgesi Ektedir.

İLİ	: KAHRAMANMARAŞ
İLÇESİ	: ONIKİŞUBAT
MAHALLESİ	: KILAVUZLU- ÜNGÖT
ADA/PARSEL	: 7929/1- 4862/247
KOOR. SIS.	: ITRF96
DG/DOM	: 3/36

KOORDİNAT ÖZET ÇİZELGESİ

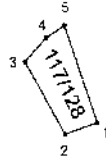
Nokta No	Y	X	Nokta No	Y	X
1	575745.86	4164544.83	2	575352.45	4164504.49
3	575339.24	4164512.31	4	575294.09	4164539.00
5	575231.73	4164575.51	6	575182.44	4164634.29
7	575148.90	4164662.54	8	575067.25	4164731.32
9	575064.52	4164737.35	10	575148.96	4164708.97
11	575179.59	4164696.11	12	575190.80	4164663.96
13	575209.49	4164659.61	14	575262.29	4164594.36
15	575314.88	4164572.26	16	575423.59	4164564.91
17	575510.81	4164582.34	18	575578.76	4164566.00
19	575631.84	4164579.91	20	575706.33	4164589.79
21	575717.22	4164572.89	22	575962.51	4165425.53
23	576414.13	4165385.04	24	576345.28	4165249.43
25	576238.92	4165097.12	26	576210.46	4164733.70
27	576077.52	4164702.39	28	576013.53	4164694.21
29	575964.48	4164671.74	30	575908.47	4164680.91
31	575970.32	4164692.81	32	575937.49	4164702.28
33	575928.59	4164703.35	34	575643.89	4164725.47
35	575837.29	4164741.05	36	575747.84	4164750.56
37	575704.84	4164734.62	38	575673.31	4164755.55
39	575618.23	4164749.56	40	575582.79	4164743.04
41	575571.07	4164717.62	42	575523.09	4164708.13
43	575516.45	4164685.94	44	575509.57	4164690.68
45	575619.99	4164680.68	46	575618.40	4164643.48
47	575653.48	4164644.76	48	575678.25	4164627.66
49	575702.46	4164596.05	50	575631.68	4164584.52
51	575676.55	4164568.43	52	575512.18	4164566.54
53	575425.72	4164569.88	54	575316.74	4164576.98
55	575264.99	4164589.76	56	575184.63	4164701.52
57	575148.21	4164715.14	58	575089.63	4164740.47
59	575036.13	4164757.53	60	575080.02	4164822.10
61	575087.50	4164833.10	62	575091.68	4164848.99
63	575060.78	4164870.21	64	575239.11	4164950.33
65	575527.95	4165036.91	66	575685.89	4164966.06
67	575896.82	4164964.09	68	576211.99	4165108.85
69	576264.61	4165285.59	70	576924.18	4165360.82
71	574272.52	4164523.53	72	574044.27	4164613.33
73	573992.11	4164787.72	74	574168.41	4164951.32
75	574388.52	4164966.13	76	574511.20	4165171.43
77	574657.82	4165194.39	78	574795.27	4165043.46
79	575072.49	4165056.26	80	575003.24	4165225.75
81	574932.30	4165581.48	82	574917.00	4165662.85
83	575968.44	4165725.06	84	576141.00	4165613.44
85	576362.11	4165425.32	86	576323.78	4165350.81
87	576033.51	4165214.53	88	575796.11	4165132.33
89	575060.37	4164870.02	90	574972.52	4164848.53
91	574912.52	4164843.83	92	574812.50	4164798.52
93	574647.52	4164725.53	94	574444.52	4164665.53
95	574366.03	4164625.36			

İLİ	: KAHRAMANMARAŞ
İLÇESİ	: ONİKİŞUBAT
MAHALLESİ	: ALTINOVA
ADA/PARSEL	: 117/128
KOOR. SİS.	: ITRF96
DG/DOM	: 3/36
ALANI	: 4.164.82 m ²

ORMAN ALANI HARİTASI



4151500



4151000

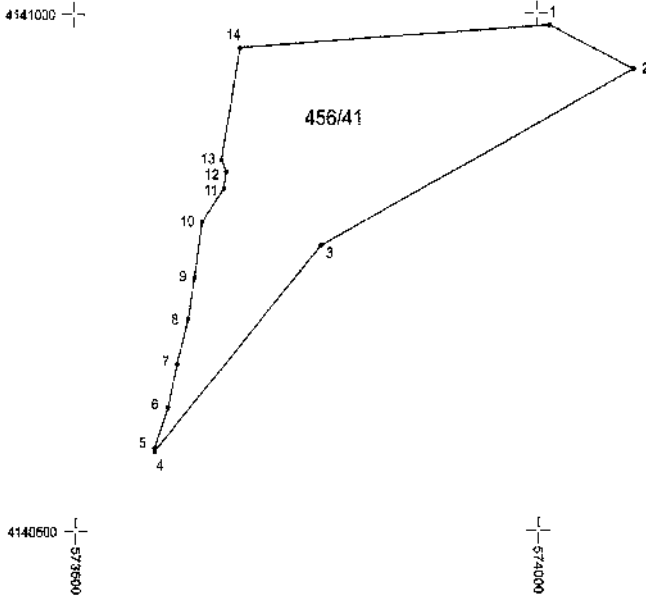
573500

4150500
574000

Nokta No	Y	X	Nokta No	Y	X
1	573941.20	4150994.16	2	573906.54	4150882.84
3	573883.29	4151052.84	4	673888.04	4151075.96
5	573906.11	4151087.49			

İLİ	: KAHRAMANMARAS
İLÇESİ	: TÜRKÖĞLU
MAHALLESİ	: KILILI
ADA/PARSEL	: 456/41
KOOR. SIS.	: ITRF96
DG/DOM	: 3/36
ALANI	: 72,276.53 m ²

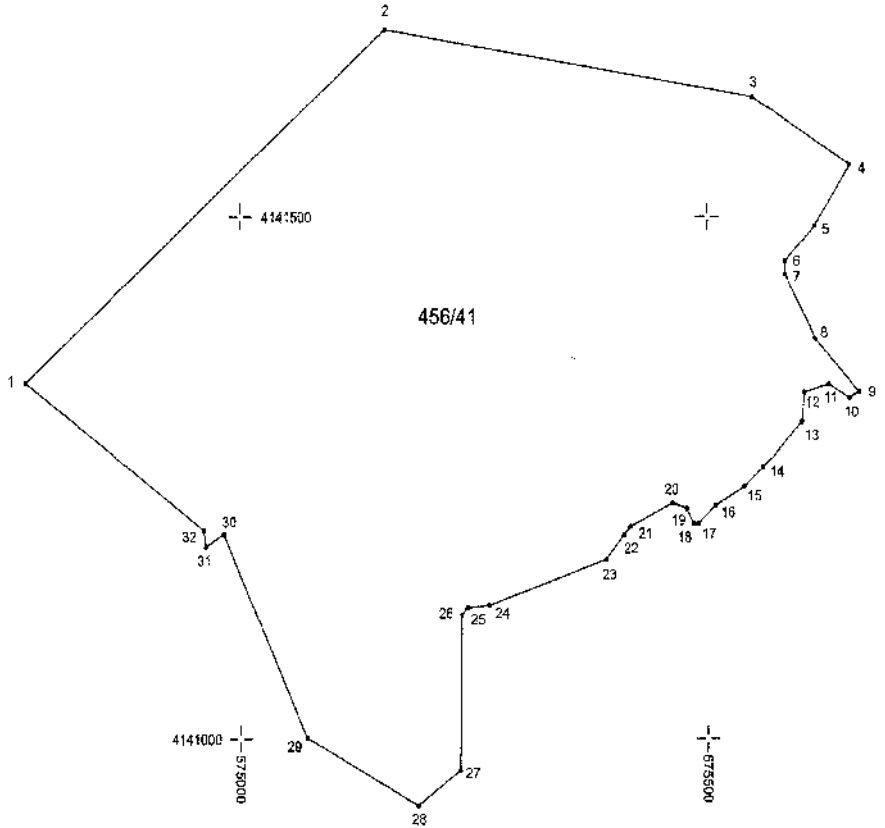
ORMAN ALANI HARITASI



Nokta No	Y	X	Nokta No	Y	X
1	574013.98	4140988.92	2	574104.94	4140946.21
3	573766.42	4140776.13	4	573985.83	4140578.73
5	573586.08	4140580.01	6	573600.67	4140619.35
7	573610.79	4140661.39	8	573823.02	4140704.75
9	573629.94	4140745.51	10	573638.37	4140799.50
11	573861.21	4140831.64	12	573863.77	4140847.82
13	573658.67	4140859.28	14	573679.24	4140967.67

İLİ	: KAHRAMANMARAŞ
İLÇESİ	: TÜRKÖĞLU
MAHALLESİ	: KILILI
ADA/PARSEL	: 456/41
KOOR. SİS.	: ITRF96
DG/DOM	: 3/36
ALANI	: 356,839.64 m ²

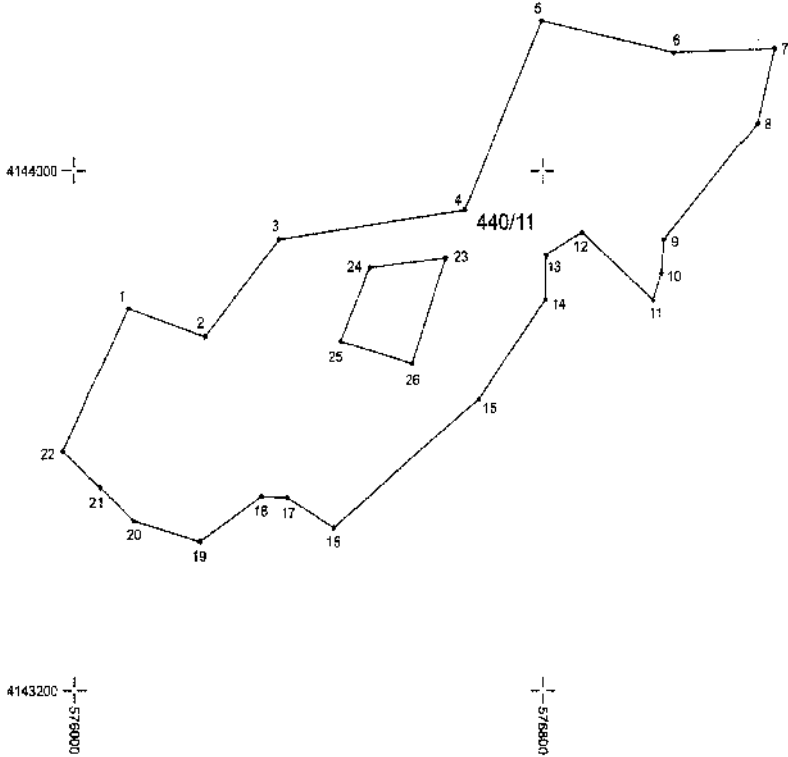
ORMAN ALANI HARİTASI



Nokta No	Y	X	Nokta No	Y	X
1	574766.10	4141341.51	2	575153.40	4141677.79
3	575548.43	4141613.87	4	575649.28	4141550.16
5	575613.29	4141491.97	6	575581.78	4141458.06
7	575582.34	4141445.15	8	575613.61	4141384.16
9	575659.00	4141333.18	10	575849.33	4141326.99
11	575628.06	4141340.11	12	575601.85	4141332.46
13	575599.77	4141304.27	14	575559.84	4141259.94
15	575540.01	4141241.55	16	575606.47	4141223.07
17	575490.28	4141205.77	18	575485.40	4141205.72
19	575478.11	4141220.37	20	575462.46	4141225.58
21	575417.39	4141202.87	22	575410.32	4141194.79
23	575391.34	4141171.47	24	575265.73	4141127.47
25	575243.15	4141124.86	26	575237.12	4141116.17
27	575235.19	4140970.38	28	575189.34	4140936.11
29	575070.49	4141000.66	30	574981.77	4141195.91
31	574962.60	4141183.16	32	574960.49	4141199.21

İLİ	: KAH-RAMANMARAŞ
İLÇESİ	: TÜRKÖĞLU
MAHALLESİ	: KILILI
ADA/PARSEL	: 440/11
KOOR. SIS.	: ITRF98
DG/DOM	: 3/36
ALANI	: 367,491.03 m ²

ORMAN ALANI HARİTASI



Nokta No	Y	X	Nokta No	Y	X
3	576092.40	4143788.02	2	576224.81	4143744.62
5	576351.35	4143894.10	4	576669.00	4143939.71
7	576798.37	4144230.00	6	577027.22	4144181.09
9	577196.25	4144187.80	8	577167.67	4144073.51
11	577009.73	4143694.67	10	577005.53	4143843.27
13	578990.24	4143801.75	12	578868.39	4143905.51
15	578806.34	4143870.94	14	578605.02	4143802.55
17	578692.10	4143648.14	16	576444.12	4143449.26
19	576365.72	4143490.76	18	576321.17	4143497.98
21	576215.50	4143428.37	20	576101.58	4143459.89
23	576044.86	4143510.77	22	575960.59	4143667.04
25	576836.49	4143865.89	24	576605.33	4143651.12
	576496.89	4143737.20	26	576590.46	4143703.33

İLİ	: KAHRAMANMARAŞ
İLÇESİ	: TÜRKÖĞLÜ
MAHALLESİ	: ŞEKEROBA
ADA/PARSEL	: 849/15
KOOR. SIS.	: ITRF96
DG/DOM	: 3/36
ALANI	: 117.639.21 m ²

ORMAN ALANI HARİTASI



4127500

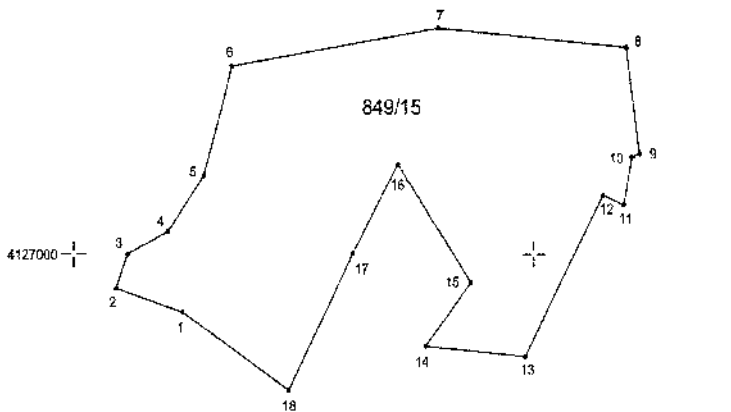
4127000

4126500
5098600

+

+

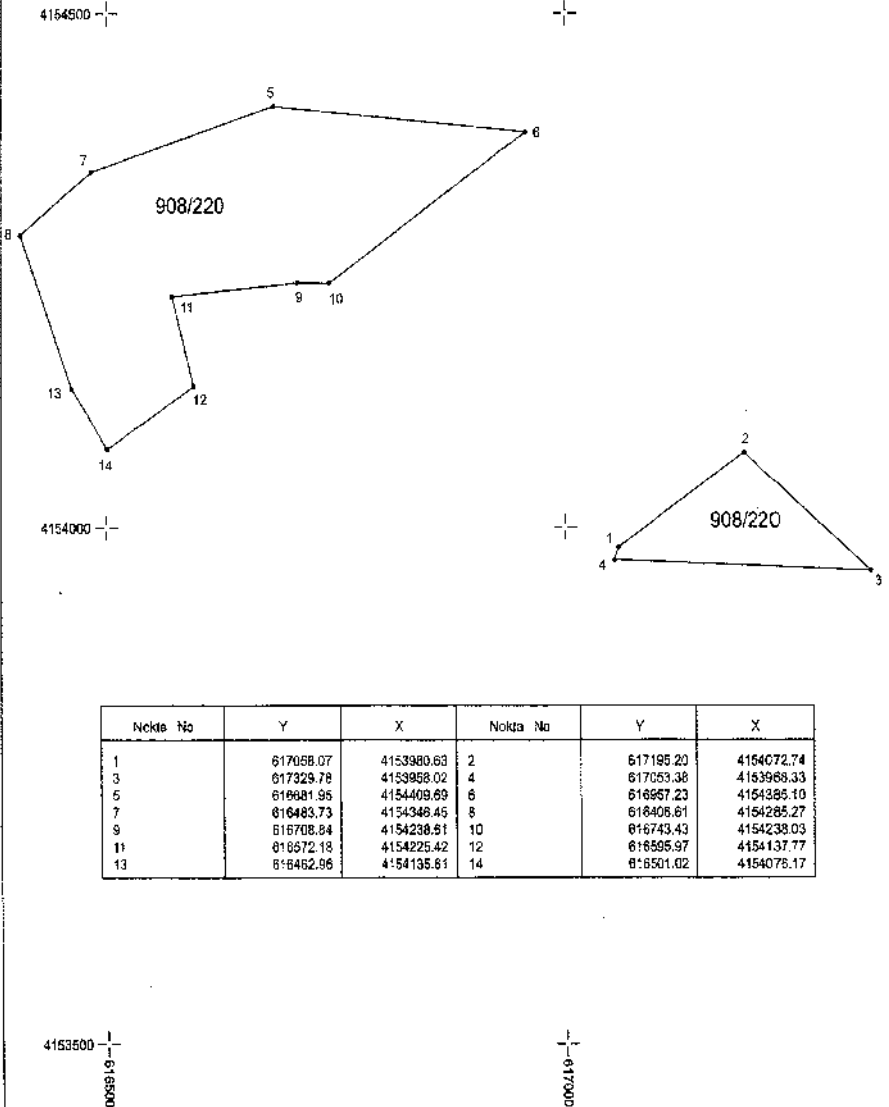
000835



Nokta No	Y	X	Nokta No	Y	X
1	568513.75	4126643.21	2	568545.67	4126696.50
3	568558.56	4127000.15	4	568603.58	4127022.47
5	568641.66	4127076.58	6	568671.58	4127183.61
7	568866.42	4127220.96	8	569100.41	4127202.27
9	569114.90	4127098.68	10	569106.91	4127095.30
11	569087.86	4127048.85	12	569075.12	4127057.98
13	568990.11	4126900.10	14	568862.01	4126910.28
15	568930.67	4126872.53	16	568651.79	4127088.49
17	568803.26	4127000.83	18	568733.59	4126867.10

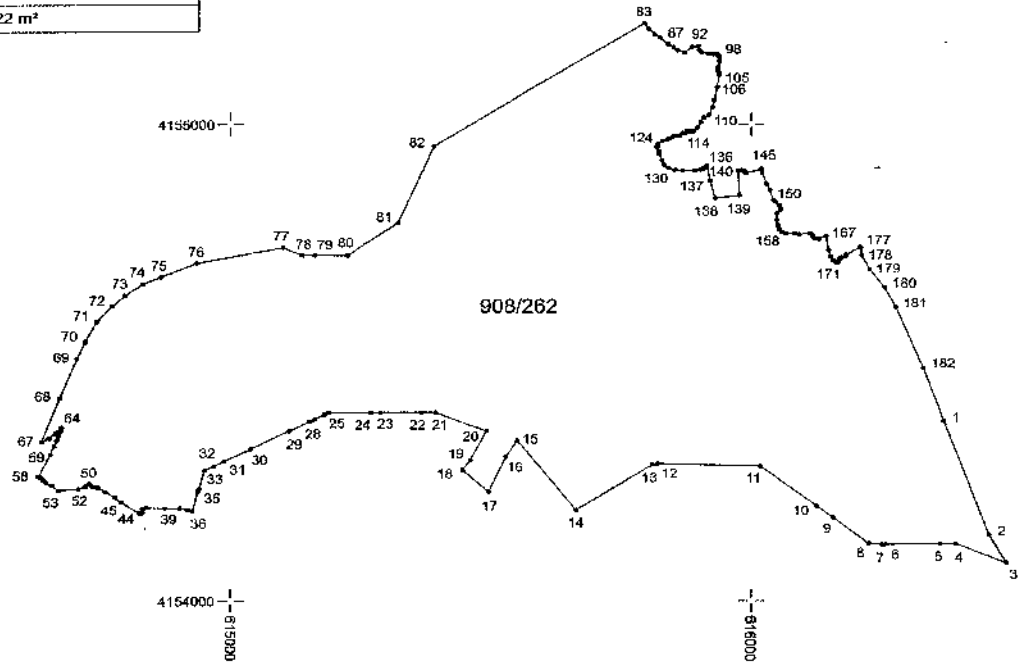
İLİ	: KAHRAMANMARAŞ
İLÇESİ	: PAZARCIK
MAHALLESİ	: YUKARIPAZARCIK
ADA/PARSEL	: 908/220
KOOR. SİS.	: ITRF96
DG/DCM	: 3/36
ALANI	: 96.196.25 m ²

ORMAN ALANI HARITASI



ORMAN ALANI HARITASI

İLİ	: KAHRAMANMARAŞ
İLÇESİ	: PAZARCIK
MAHALLESİ	: YUKARIPAZARCIK
ADA/PARSEL	: 908/262
KOOR. SIS.	: İTİRF96
DG/DOM	: 3/36
ALANI	: 972,156.22 m ²



Koordinat Özet Çizelgesi Ektedir.

İL	: KAHRAMANMARAŞ
İLÇESİ	: PAZARCIK
MAHALLESİ	: YUKARIPAZARCIK
ADA/PARSEL	: 908/262
KOOR. SİS.	: ITRF96
DG/DOM	: 3/36

KOORDİNAT ÖZET ÇİZELGESİ-1

Nokta No	Y	X	Nokta No	Y	X
1	616368.62	4154379.99	2	616483.97	4154136.42
3	616486.81	4154080.63	4	616391.06	4154120.58
5	616361.17	4154120.12	6	616258.59	4154116.56
7	616250.94	4154118.44	8	616224.47	4154120.66
9	616156.84	4154175.01	10	616125.41	4154200.20
11	616017.08	4154283.17	12	615820.07	4154238.65
13	615810.87	4154296.08	14	615663.45	4154191.22
15	615550.29	4154337.21	16	615528.17	4154302.90
17	615484.53	4154229.05	18	615444.49	4154274.90
19	615459.41	4154295.75	20	615490.93	4154357.65
21	615393.01	4154396.04	22	615365.05	4154366.02
23	615287.58	4154395.96	24	615268.66	4154395.92
25	615187.25	4154395.85	26	615179.55	4154381.89
27	615180.55	4154382.13	28	615151.26	4154377.37
29	615112.50	4154357.46	30	615038.23	4154319.31
31	614967.79	4154293.41	32	614968.22	4154283.36
33	614960.43	4154274.22	34	614939.61	4154236.01
35	614938.12	4154230.74	36	614926.38	4154189.32
37	614917.82	4154192.47	38	614902.63	4154195.46
39	614874.89	4154185.46	40	614839.63	4154196.90
41	614831.54	4154194.89	42	614831.25	4154187.08
43	614829.81	4154185.06	44	614824.90	4154185.05
45	614791.66	4154208.17	46	614778.95	4154219.15
47	614780.74	4154230.13	48	614746.30	4154230.67
49	614736.18	4154241.69	50	614729.54	4154247.78
51	614722.31	4154241.98	52	614709.02	4154236.78
53	614670.88	4154233.31	54	614658.45	4154244.58
55	614647.76	4154250.01	56	614641.40	4154265.56
57	614637.07	4154260.76	58	614632.68	4154261.77
59	614655.94	4154308.92	60	614683.43	4154327.89
61	614668.16	4154337.86	62	614671.29	4154346.97
63	614875.80	4154358.54	64	614677.55	4154396.47
65	614665.91	4154354.68	66	614653.90	4154342.82
67	614838.08	4154335.47	68	614874.30	4154448.52
69	614706.76	4154909.93	70	614722.16	4154544.86
71	614744.99	4154586.67	72	614773.83	4154618.20
73	614788.78	4154641.17	74	614832.45	4154684.54
75	614866.80	4154676.99	76	614935.33	4154708.74
77	615100.07	4154740.80	78	615197.09	4154725.13
79	615161.51	4154725.45	80	615223.90	4154724.58
81	615320.32	4154794.38	82	615389.35	4154953.99
83	615784.81	4156211.66	84	615803.87	4155196.33
85	615814.33	4155109.12	86	615824.78	4155181.99
87	615840.59	4155167.79	88	615851.05	4155161.33
89	615857.93	4155154.95	90	615871.71	4155146.65
91	615886.24	4155161.58	92	615896.07	4155164.62
93	615900.10	4155154.35	94	615904.09	4155160.36
95	615917.86	4155147.30	96	615927.55	4155146.28
97	615934.70	4155145.77	98	615936.27	4155142.46
99	615939.54	4155138.63	100	615938.78	4155131.49
101	615936.23	4155118.23	102	615936.23	4155111.09
103	615936.78	4155109.34	104	615937.76	4155106.24
105	615937.76	4155102.16	106	615934.34	4155077.05
107	615929.26	4155050.17	108	615925.24	4155035.38
109	615918.89	4155019.91	110	615908.96	4155013.77
111	615903.02	4155003.82	112	615896.04	4154992.18
113	615888.63	4154984.56	114	615882.70	4154983.93
115	615876.35	4154966.28	116	615872.54	4154981.39
117	615867.25	4154980.75	118	615861.96	4154975.48
119	615854.34	4154975.46	120	615849.48	4154974.40
121	615842.49	4154969.75	122	615839.10	4154967.63
123	615829.68	4154964.67	124	615821.33	4154958.32
125	615818.79	4154952.39	126	615822.80	4154943.93
127	615823.86	4154937.79	128	615827.89	4154925.09
129	615832.76	4154915.57	130	615841.85	4154909.01

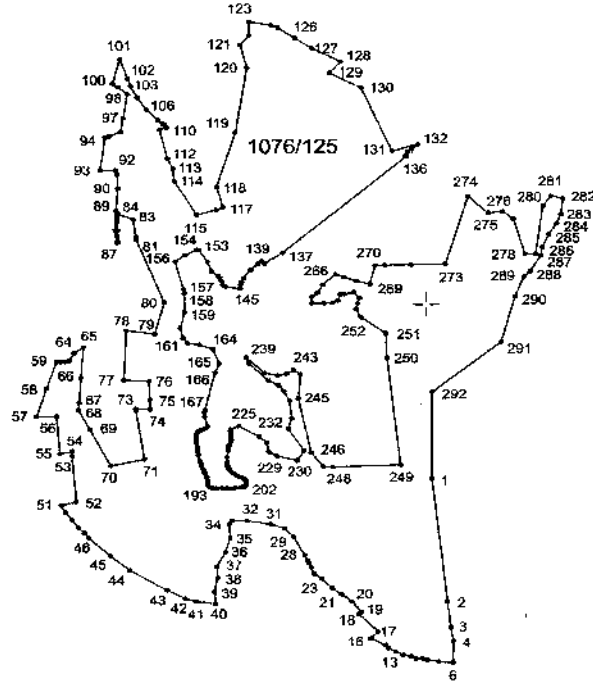
İL	: KAHRAMANMARAŞ
İLÇESİ	: PAZARCIK
MAHALLESİ	: YUKARIPAZARCIK
ADA/PARSEL	: 908/262
KOOR. SIS.	: ITRF96
DG/DOM	: 3/36

KOORDİNAT ÖZET ÇİZELGESİ-2

Nokta No	Y	X	Nokta No	Y	X
131	615554.13	4154905.41	132	615867.89	4154903.28
133	615890.75	4154903.93	134	615901.75	4154906.26
135	615908.31	4154908.58	136	615914.87	4154913.45
137	615920.86	4154882.03	138	615930.26	4154845.79
139	615977.41	4154851.44	140	615974.67	4154904.46
141	615980.43	4154805.36	142	615965.37	4154904.52
143	615988.14	4154901.58	144	615988.88	4154897.81
145	616018.10	4154907.72	146	616020.71	4154899.64
147	616028.79	4154875.89	148	616035.32	4154862.07
149	616041.84	4154841.46	150	616045.73	4154838.80
151	616053.32	4154830.80	152	616055.93	4154823.72
153	616054.88	4154820.06	154	616048.62	4154813.28
155	616048.62	4154900.50	156	616050.19	4154789.28
157	616053.32	4154780.93	158	616058.28	4154774.93
159	616065.84	4154771.80	160	616082.02	4154772.32
161	616091.15	4154769.45	162	616112.28	4154771.80
163	616116.45	4154768.41	164	616118.02	4154763.19
165	616121.67	4154760.58	166	616128.19	4154759.54
167	616142.54	4154766.58	168	616148.02	4154736.32
169	616151.41	4154723.80	170	616156.11	4154714.93
171	616163.15	4154711.54	172	616167.33	4154712.06
173	616168.15	4154717.80	174	616172.29	4154721.19
175	616179.86	4154724.58	176	616181.68	4154727.71
177	616208.75	4154742.95	178	616211.37	4154725.27
179	616228.06	4154697.33	180	616254.89	4154658.34
181	616277.29	4154616.10	182	616329.60	4154480.59

İLİ	: KAHRAMANMARAŞ
İLÇESİ	: PAZARCIK
MAHALLESİ	: İNCİRLİ
ADA/PARSEL	: 1076/125
KOOR. SİS.	: İTRF96
DG/DOM	: 3/36
ALANI	: 485,034.03 m ²

ORMAN ALANI HARİTASI



4150000

6150000

6160000

10000

+

6170000

Koordinat Özet Çizelgesi Ektedir.

İLİ : KAHRAMANMARAŞ

İLÇESİ : PAZARCIK

MAHALLESİ : İNCİRLİ

ADA/PARSEL : 1076/125

KOÖR. SİS. : ITRF96

DG/DOM : 3/36

KOORDİNAT ÖZET ÇİZELGESİ - 1

Nokta No	Y	X	Nokta No	Y	X
1	616010.67	4149634.15	2	616039.54	4149375.96
3	616046.14	4149322.02	4	616050.56	4149292.99
5	616049.67	4149248.84	6	616049.61	4149247.62
7	616023.89	4149249.61	8	616001.39	4149253.14
9	615991.50	4149256.70	10	615979.88	4149256.55
11	615970.31	4149261.02	12	615955.71	4149264.23
13	615940.82	4149270.95	14	615927.48	4149278.08
15	615921.29	4149285.00	16	615894.11	4149298.63
17	615908.37	4149313.60	18	615871.63	4149350.08
19	615876.67	4149354.56	20	615858.05	4149377.52
21	615838.81	4149391.88	22	615820.92	4149405.55
23	615801.12	4149424.53	24	615786.85	4149435.51
25	615780.56	4149448.79	26	615776.44	4149457.75
27	615774.02	4149463.03	28	615769.77	4149474.48
29	615747.23	4149513.26	30	615730.48	4149530.50
31	615705.00	4149539.49	32	615699.69	4149547.37
33	616630.48	4149547.12	34	615625.41	4149540.35
36	615627.07	4149511.07	36	615618.70	4149482.01
37	615601.50	4149451.40	38	615603.00	4149426.99
39	615597.04	4149398.61	40	615599.30	4148372.75
41	615563.38	4149377.72	42	615541.65	4149394.39
43	615507.55	4149401.71	44	615435.99	4149443.75
45	615400.22	4149474.73	46	615358.47	4149512.37
47	615350.72	4149522.21	48	615330.18	4149354.35
49	615328.17	4149549.84	50	615314.86	4149566.28
54	615307.03	4149580.11	52	615335.75	4149587.38
53	615328.89	4149684.24	54	615328.08	4149694.02
55	615306.29	4149689.14	56	615299.02	4149757.37
57	615261.00	4149767.15	58	615280.43	4149826.41
59	615298.38	4149881.13	60	615306.98	4149850.89
61	615315.10	4149881.31	62	615320.32	4149892.17
63	615323.05	4149863.79	64	615332.15	4149900.19
65	615349.48	4149811.09	66	615345.20	4149844.08
67	615341.68	4146798.15	68	615340.63	4149786.70
69	615361.88	4149739.43	70	615401.41	4149665.54
71	615465.01	4149677.58	72	615448.76	4149779.14
73	615448.19	4149782.67	74	615476.01	4149781.65
75	615475.09	4149611.00	76	615473.10	4149840.40
77	615425.90	4149842.82	78	615430.41	4149946.69
79	615484.89	4149929.42	80	615502.58	4150006.04
81	615449.29	4150139.45	82	615448.62	4150114.69
83	615443.95	4150181.31	84	615415.57	4150192.42
85	616413.89	4150158.00	86	615415.53	4150133.59
87	616412.83	4150132.64	88	615409.36	4150158.51
89	615411.82	4150195.48	90	615414.58	4150248.93
91	615413.40	4150277.11	92	615411.51	4150284.86
93	615392.11	4150285.53	94	615391.44	4150353.77
95	615398.43	4150358.82	96	615421.02	4150368.73
97	615425.36	4150394.91	98	615433.80	4150445.68
99	615414.84	4150451.61	100	615405.97	4150467.88
101	615419.00	4150519.40	102	615433.85	4150478.36
103	615439.25	4150483.45	104	615451.68	4150439.06
105	615492.16	4150438.12	105	615488.39	4150413.61
107	615491.47	4150390.45	108	615600.84	4150393.31
109	615503.53	4150381.03	110	615607.25	4150374.97
111	615494.09	4150369.95	112	615509.32	4150309.46
113	615519.37	4150288.46	114	615522.08	4150262.33
115	615564.27	4150190.43	116	615601.46	4150201.26
117	615614.28	4150206.47	118	615602.27	4150250.32
119	615638.31	4150364.17	120	615660.23	4150500.36
121	615647.43	4150548.09	122	615663.95	4150568.59
123	615664.37	4150696.72	124	615706.07	4150589.47
125	615718.84	4150984.90	126	615751.51	4150952.21
127	615784.29	4150541.02	128	615838.62	4150513.08
129	615817.59	4150488.85	130	615977.11	4150458.31

İLİ	:KAHRAMANMARAŞ
İLÇESİ	:PAZARCIK
MAHALLESİ	:İNCİRLİ
ADA/PARSEL	:1076/125
KOOR. SİS.	:İTRF96
DĞ/DOM	:3/36

KOORDİNAT ÖZET ÇİZELGESİ - 2

Nokta No	Y	X	Nokta No	Y	X
131	615935.94	4150324.64	132	615984.82	4150338.38
133	615973.39	4150328.57	134	615985.31	4150323.37
135	615961.54	4150314.69	136	615982.67	4150312.38
137	615727.34	4150110.45	138	615992.48	4150087.59
139	615686.94	4150093.09	140	615680.44	4150087.02
141	615666.10	4150074.82	142	615653.03	4150066.83
143	615649.27	4150048.46	144	615647.54	4150043.19
145	615646.75	4150034.26	146	615618.89	4150039.29
147	615612.57	4150042.67	148	615611.06	4150050.60
149	615607.96	4150058.18	150	615604.83	4150062.19
151	615592.83	4150071.19	152	615584.46	4150091.16
153	615588.81	4150116.21	154	615684.76	4150117.13
155	615542.32	4150105.90	156	615523.32	4150099.72
157	615538.82	4150033.77	158	615540.54	4150024.56
159	615540.74	4149984.41	160	615532.92	4149951.73
161	615537.84	4149930.37	162	615546.83	4149919.28
163	615569.61	4149916.67	164	615594.42	4149906.90
165	615607.04	4149877.03	166	615588.88	4149858.05
167	615579.62	4149780.48	168	615578.65	4149775.08
169	615578.71	4149765.83	170	615585.59	4149746.04
171	615563.77	4149743.92	172	615577.92	4149740.40
173	615571.75	4149737.37	174	615568.21	4149735.14
175	615564.46	4149731.25	176	615563.66	4149727.00
177	615563.18	4149721.41	178	615563.02	4149715.66
179	615563.95	4149710.66	180	615564.76	4149700.66
181	615566.73	4149692.66	182	615567.06	4149686.07
183	615599.67	4149674.58	184	615571.69	4149667.88
185	615572.71	4149683.62	186	615576.11	4149653.75
187	615578.62	4149649.32	188	615581.01	4149643.81
189	615583.17	4149638.00	190	615584.95	4149630.25
191	615584.81	4149623.69	192	615586.24	4149619.92
193	615589.43	4149616.91	194	615585.32	4149615.36
195	615601.69	4149615.14	196	615612.13	4149615.13
197	615620.57	4149615.31	198	615630.27	4149614.05
199	615636.83	4149616.28	200	615647.49	4149617.36
201	615654.30	4149617.96	202	615656.77	4149620.98
203	615658.22	4149624.53	204	615657.97	4149629.11
205	615656.35	4149632.42	206	615652.98	4149635.13
207	615649.04	4149638.14	208	615642.43	4149640.73
209	615637.07	4149643.81	210	615631.90	4149647.81
211	615627.74	4149651.40	212	615624.96	4149665.25
213	615623.10	4149659.17	214	615621.89	4149663.89
215	615621.35	4149670.56	216	615621.43	4149681.30
217	615623.53	4149695.28	218	615623.88	4149703.76
219	615626.49	4149708.18	220	615628.53	4149713.49
221	615629.41	4149718.25	222	615629.47	4149725.11
223	615628.91	4149731.47	224	615627.42	4149738.32
225	615643.37	4149746.38	226	615683.03	4149722.91
227	615697.74	4149710.83	228	615700.93	4149892.01
229	615716.09	4149683.29	230	615754.86	4149673.64
231	615767.69	4149694.04	232	615737.75	4149740.34
233	615744.74	4149762.00	234	615740.03	4149769.35
235	615729.94	4149818.58	236	615719.84	4149830.52
237	615700.74	4149840.81	238	615682.82	4149877.50
239	615667.05	4149889.93	240	615683.33	4149857.25
241	615717.53	4149851.19	242	615734.74	4149854.94
243	615748.04	4149863.27	244	615761.59	4149853.30
245	615757.09	4149803.47	246	615781.47	4149850.31
247	615804.34	4149860.72	248	615822.70	4149859.61
249	615951.22	4149883.37	250	615925.70	4149886.68
251	615923.37	4149939.62	252	615875.63	4149973.45
253	615866.45	4149990.05	254	615869.95	4150002.47
255	615873.09	4150014.17	256	615861.89	4150027.14
257	615844.97	4150022.80	258	615836.42	4150021.59
259	615832.07	4150008.98	260	615821.85	4150004.17

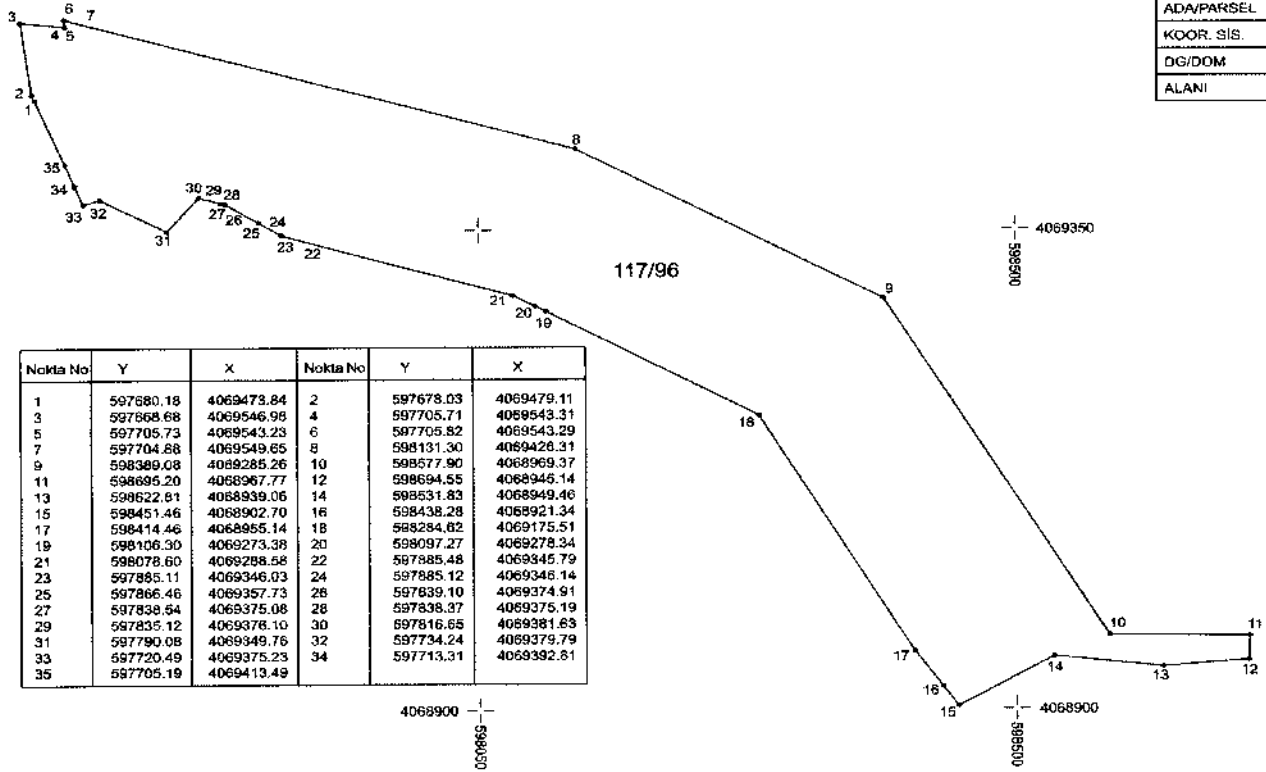
İLİ	KAHRAMANMARAŞ
İLÇESİ	: PAZARCIK
MAHALLESİ	: İNCİRLİ
ADA/PARSEL	: 1076/125
KOOR. SIS.	: ITRF96
DG/DOM	: 3/36

KOORDİNAT ÖZET ÇİZELGESİ - 3

Nokta No	Y	X	Nokta No	Y	X
261	615806.12	4150003.75	262	615783.05	4150003.24
263	615783.25	4150017.57	264	615794.06	4150026.11
265	615803.49	4150042.45	266	615827.89	4150064.71
267	615843.94	4150068.93	268	615866.30	4150051.20
269	615893.15	4150043.57	270	615902.57	4150083.38
271	615921.17	4150083.76	272	615971.35	4150084.78
273	616036.46	4150086.11	274	616079.69	4150228.56
275	616117.37	4150192.86	276	616144.48	4150196.63
277	616165.27	4150180.67	278	616187.46	4150106.64
279	616207.63	4150106.33	280	616221.48	4150207.61
281	616236.65	4150228.60	282	616259.74	4150223.75
283	616255.33	4150190.01	284	616247.43	4150170.36
285	616232.66	4150147.94	286	616219.98	4150120.83
287	616216.84	4150103.24	288	616197.52	4150070.93
289	616185.06	4150058.74	290	616168.25	4150016.98
291	616142.00	4149921.08	292	616011.08	4149816.39

ORMAN ALANI HARİTASI

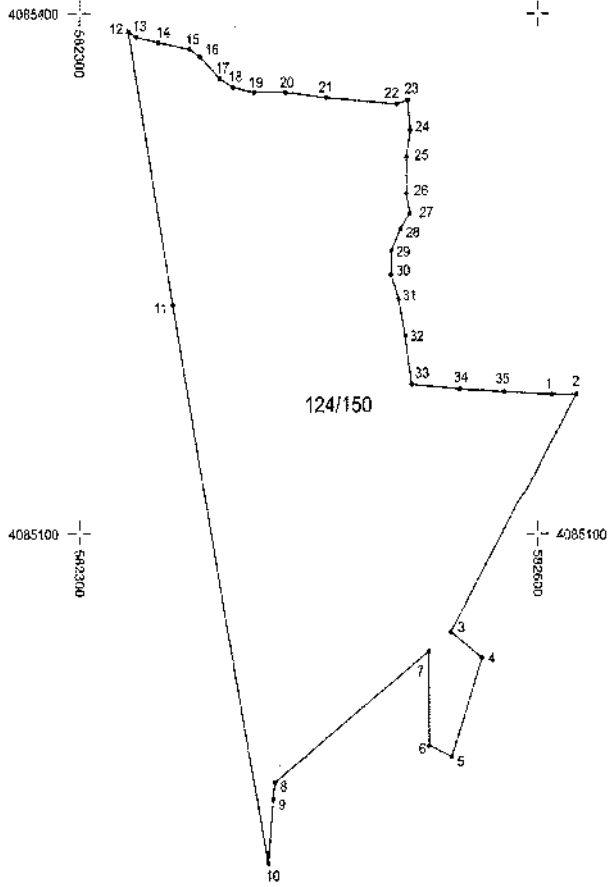
İL	: KİLİS
İLÇESİ	: MERKEZ
MAHALLESİ	: TAMBURALI
ADA/PARSEL	: 117/96
KOOR. SIS.	: ITRF96
DG/DOM	: 3/36
ALANI	: 156.731,96 m2



Nokta No	Y	X	Nokta No	Y	X
1	597680.18	4069473.84	2	597678.03	4069479.11
3	597668.68	4069546.98	4	597705.71	4069543.31
5	597705.73	4069543.23	6	597705.82	4069543.29
7	597704.88	4069549.65	8	598131.30	4069426.31
9	598389.08	4068285.26	10	598577.90	4068969.37
11	598695.20	4068967.77	12	598694.55	4068945.14
13	598622.81	4068939.06	14	598531.83	4068949.46
15	598451.46	4068902.70	16	598438.28	4068921.34
17	598414.46	4068955.14	18	598284.82	4069175.51
19	598106.30	4069273.38	20	598097.27	4069278.34
21	598078.60	4069298.58	22	597985.48	4069345.79
23	597885.11	4069346.03	24	597885.12	4069345.14
25	597866.46	4069357.73	26	597839.10	4069374.91
27	597858.94	4069375.08	28	597838.37	4069375.19
29	597835.12	4069376.10	30	597816.65	4069381.63
31	597790.08	4069349.76	32	597734.24	4069379.79
33	597720.49	4069375.23	34	597713.31	4069392.81
35	597705.19	4069413.49			

İL :	KİLİS
İLÇESİ :	MUSABEYLİ
MAHALLESİ :	BALIKLI
ADA/PARSEL :	124/150
KOOR. SİS. :	ITRF96
ÖG/DOM :	3/36
ALANI :	65.523,98 m2

ORMAN ALANI HARITASI



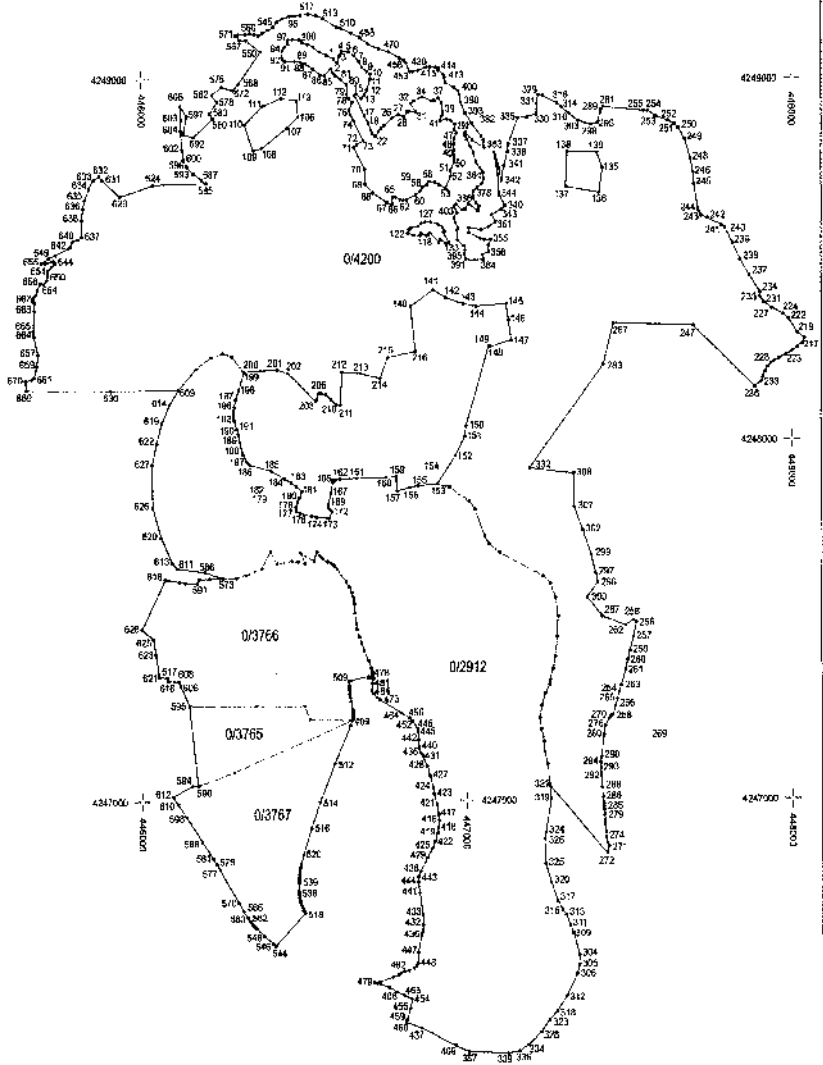
Nokta No	Y	X	Nokta No	Y	X
1	582609.23	4085190.93	2	582625.10	4085181.09
3	582544.23	4085042.80	4	582584.55	4085027.58
5	582544.53	4084970.82	6	582529.53	4084976.95
7	582529.51	4085031.41	8	582427.76	4084955.83
9	582426.50	4084946.16	10	582423.06	4084909.03
11	582361.79	4085232.36	12	582332.34	4085388.50
13	582337.52	4085386.39	14	582352.04	4085363.28
15	582372.90	4085379.34	16	582379.71	4085374.83
17	582392.61	4085362.63	18	582401.50	4085357.61
19	582414.81	4085354.74	20	582436.86	4085354.83
21	582462.38	4085351.69	22	582508.76	4085347.95
23	582516.13	4085350.16	24	582516.05	4085333.10
25	582515.48	4085317.48	26	582515.36	4085296.84
27	582517.77	4085285.32	28	582511.48	4085278.37
29	582506.62	4085263.84	30	582505.24	4085250.06
31	582510.24	4085235.90	32	582514.50	4085244.62
33	582518.81	4085186.47	34	582550.79	4085183.71
35	582579.37	4085182.11			

İLİ	: MALATYA
R.ÇESİ	: BATTALGAZİ
MAHALLESİ	: BAĞÇEBAŞI, ÇAMIRLI
ADA NO/SERİ	: 0/2912,3765,3766,3767,4200
KOOR. SİS.	: ITRF96
DG/DOM	: 9/39
ALANI	: 2.967.037,14 m ²

ORMAN ALANI HARİTASI



10000



İLİ	: MALATYA
İLÇESİ	: BATTALGAZİ
MAHALLESİ	: BAHÇEBAŞI, ÇAMURLU
ADA/PARSEL	: 0/2912,3765,3766,3767,4200
KOOR. SİS.	: ITRF96
DG/DOM	: 3/39

KOORDİNAT ÖZET ÇİZELGESİ 1

Nokta No	Y	X	Nokta No	Y	X
1	446594.50	4249057.17	64	446783.95	4248675.15
2	446604.72	4249046.94	65	446775.63	4248673.76
3	446613.50	4249066.46	66	446774.02	4248656.20
4	446619.38	4249078.66	67	446759.46	4248653.44
5	446639.55	4249077.79	68	446715.80	4248665.77
6	446659.10	4249065.98	69	446691.77	4248710.03
7	446673.35	4248050.09	70	446690.39	4248751.62
8	446682.89	4249033.39	71	446656.37	4248812.40
9	446697.86	4249021.58	72	446666.24	4248820.02
10	446708.25	4249014.65	73	446686.32	4248830.38
11	446708.25	4249001.75	74	446656.74	4248883.86
12	446698.06	4248971.07	75	446647.50	4248900.54
13	446688.29	4248954.23	76	446642.63	4248813.37
14	446679.19	4248946.63	77	446651.09	4248936.46
15	446664.12	4248958.31	78	446639.80	4248946.47
16	446659.84	4248955.32	79	446635.19	4248957.76
17	446638.91	4248900.22	80	446635.44	4248984.45
18	446701.69	4248878.66	81	446616.71	4248999.07
19	446709.40	4248859.50	82	446601.57	4249009.33
20	446713.66	4248849.39	83	446592.08	4249018.83
21	446721.84	4248842.47	84	446585.92	4249030.12
22	446725.73	4248840.56	85	446585.65	4249009.33
23	446732.66	4248855.81	86	446553.86	4249012.19
24	446740.98	4248864.59	87	446529.17	4249029.92
25	446749.53	4248871.06	88	446508.29	4249042.49
26	446775.40	4248892.77	89	446491.24	4249049.67
27	446794.35	4248901.78	90	446472.61	4249050.57
28	446811.21	4248895.55	91	446444.36	4249050.45
29	446820.45	4248909.54	92	446435.65	4249054.68
30	446826.23	4248891.02	93	446433.90	4249060.91
31	446847.02	4248910.33	94	446434.90	4249080.58
32	446831.08	4248932.28	95	446440.63	4249089.54
33	446841.71	4248939.67	96	446451.83	4249089.25
34	446867.35	4248950.30	97	446451.33	4249109.96
35	446896.46	4248939.21	98	446465.53	4249111.20
36	446903.62	4248940.13	99	446485.44	4249111.20
37	446915.64	4248946.60	100	446492.66	4249108.96
38	446925.57	4248933.43	101	446496.90	4249101.99
39	446930.89	4248910.10	102	446514.33	4249098.00
40	446929.04	4248899.47	103	446531.01	4249091.03
41	446921.41	4248884.48	104	446550.68	4249076.09
42	446942.67	4248889.31	105	446569.85	4249068.87
43	446955.14	4248896.07	106	446483.58	4248895.84
44	446967.62	4248874.75	107	446449.98	4248895.44
45	446966.46	4248859.97	108	446369.34	4248908.48
46	446972.01	4248849.34	109	446344.35	4248904.07
47	446966.00	4248836.63	110	446317.89	4248874.63
48	446983.92	4248820.69	111	446374.17	4248925.24
49	446985.31	4248802.90	112	446429.40	4248946.24
50	446985.54	4248770.33	113	446478.33	4248940.78
51	446993.53	4248745.84	114	446921.83	4248557.01
52	446955.37	4248732.21	115	446918.06	4248549.75
53	446938.28	4246698.48	116	446890.28	4248575.95
54	446919.10	4248707.26	117	446893.86	4248571.29
55	446904.32	4248715.11	118	446878.14	4248569.15
56	446887.22	4248717.89	119	446861.94	4248574.66
57	446881.68	4248707.26	120	446860.13	4248568.32
58	446867.35	4248702.16	121	446839.89	4248670.13
59	446860.65	4248691.09	122	446822.02	4248574.74
60	446846.33	4248680.46	123	446823.37	4248584.66
61	446819.30	4248667.29	124	446831.51	4248589.40
62	446808.21	4248665.21	125	446854.55	4248594.42
63	446798.51	4248667.98	126	446863.48	4248601.82

KOORDINAT ÖZET ÇİZELGESİ 2

İL :	MALATYA
İLÇESİ :	BATTALGAZİ
MAHALLESİ :	BAHÇEBAŞI, ÇAMURLU
ADA/PARSEL :	0/2912,3765,3766,3767,4200
KOOR. SIS. :	ITRF96
DG/DOM :	3/39

Nokta No	Y	X
127	446876.04	4248605.87
128	446891.96	4248605.87
129	446914.01	4248601.12
130	446928.67	4248590.51
131	446936.49	4248579.76
132	446931.60	4248577.39
133	446948.35	4248548.35
134	446939.14	4248547.52
135	447421.95	4248763.25
136	447411.32	4248685.62
137	447308.91	4248701.56
138	447313.26	4248797.69
139	447404.56	4248796.24
140	446830.31	4248371.01
141	446959.18	4248416.19
142	446938.51	4248394.07
143	446992.53	4248377.75
144	447031.99	4248370.27
145	447124.80	4248377.27
146	447132.21	4248331.77
147	447140.59	4248277.04
148	447076.81	4248258.81
149	447070.63	4248260.58
150	447000.93	4248040.29
151	446997.58	4248012.31
152	446988.50	4247958.39
153	446911.99	4247978.67
154	446911.46	4247878.38
155	446853.77	4247874.42
156	446827.20	4247868.33
157	446787.83	4247859.30
158	446785.48	4247890.64
159	446784.83	4247899.35
160	446753.66	4247897.76
161	446661.88	4247896.76
162	446611.53	4247893.66
163	446598.85	4247890.80
164	446586.72	4247890.13
165	446591.73	4247888.33
166	446590.30	4247884.77
167	446584.56	4247854.42
168	446576.30	4247823.18
169	446576.63	4247817.91
170	446576.92	4247813.52
171	446578.46	4247810.82
172	446587.34	4247803.00
173	446579.54	4247784.05
174	446542.08	4247786.57
175	446523.72	4247780.36
176	446489.20	4247797.53
177	446475.87	4247803.65
178	446475.35	4247814.62
179	446480.33	4247828.84
180	446486.47	4247841.67
181	446494.15	4247858.92
182	446476.04	4247872.87
183	446469.08	4247883.20
184	446439.73	4247894.62
185	446398.57	4247915.90
186	446332.87	4247933.68
187	446323.61	4247942.51
188	446312.65	4247962.06
189	446303.15	4247995.45

Nokta No	Y	X
190	446298.11	4248018.64
191	446293.46	4248032.31
192	446285.71	4248056.91
193	446282.77	4248063.72
194	446282.63	4248073.94
195	446283.84	4248083.77
196	446286.99	4248093.86
197	446289.53	4248116.51
198	446299.21	4248141.32
199	446315.42	4248188.11
200	446314.14	4248191.29
201	446416.78	4248197.04
202	446460.01	4248188.04
203	446538.68	4248109.81
204	446539.97	4248114.15
205	446547.28	4248132.46
206	446552.26	4248132.73
207	446569.65	4248128.22
208	446583.87	4248116.28
209	446601.16	4248098.95
210	446602.40	4248099.63
211	446613.73	4248098.29
212	446619.02	4248189.97
213	446675.02	4248186.86
214	446736.22	4248172.59
215	446759.10	4248228.74
216	446844.84	4248246.08
217	448038.63	4248279.66
218	448031.93	4248266.21
219	448016.57	4248295.44
220	448015.76	4248254.63
221	447999.69	4248243.12
222	447988.34	4248335.02
223	447980.28	4248233.18
224	447973.51	4248347.56
225	447960.23	4248223.25
226	447945.49	4248215.95
227	447938.66	4248363.36
228	447936.62	4248211.56
229	447926.23	4248201.24
230	447917.50	4248196.19
231	447914.04	4248379.15
232	447910.81	4248172.41
233	447906.65	4248161.26
234	447903.35	4248406.56
235	447902.89	4248394.95
236	447866.59	4248146.22
237	447870.36	4248454.88
238	447843.88	4248499.02
239	447820.65	4248545.48
240	447797.42	4248587.30
241	447785.73	4248594.73
242	447743.06	4248613.78
243	447725.41	4248620.75
244	447716.58	4248635.15
245	447703.57	4248707.63
246	447701.71	4248739.69
247	447699.59	4248315.52
248	447691.98	4248779.64
249	447673.84	4248833.54
250	447654.32	4248883.74
251	447641.78	4248874.89
252	447623.19	4248863.71

İli	: MALATYA
İlÇesi	: BATTALGAZI
MAHALLESİ	: BAHÇEBAŞI, ÇAMURLU
ADA/PARSEL	: 0/2912,3765,3766,3767,4200
KOOR. SİS.	: ITRF96
DG/DOM	: 3/39

KOORDİNAT ÖZET ÇİZELGESİ 3

Nokta No	Y	X
253	447584.17	4248895.79
254	447561.87	4248911.13
255	447547.93	4248890.66
256	447524.03	4247491.85
257	447515.72	4247452.58
258	447515.30	4247499.81
259	447504.46	4247412.12
260	447498.43	4247387.14
261	447491.17	4247358.18
262	447490.41	4247483.91
263	447477.66	4247316.55
264	447470.89	4247297.99
265	447465.71	4247278.30
266	447459.87	4247260.51
267	447454.63	4248323.55
268	447452.36	4247236.36
269	447444.33	4247230.82
270	447440.54	4247225.34
271	447439.31	4246872.06
272	447433.09	4246851.10
273	447432.79	4246886.41
274	447430.03	4246896.18
275	447429.84	4246910.52
276	447428.81	4247204.84
277	447427.19	4246929.91
278	447426.52	4246940.86
279	447425.70	4246958.67
280	447424.49	4247179.71
281	447424.42	4248922.36
282	447423.83	4248972.02
283	447423.31	4248208.82
284	447422.94	4246989.72
285	447422.49	4246980.97
286	447420.18	4247007.38
287	447419.11	4247509.24
288	447417.97	4247034.25
289	447417.28	4248916.11
290	447416.88	4247118.51
291	447416.30	4248906.87
292	447416.16	4247063.49
293	447415.37	4247087.84
294	447413.87	4247103.51
295	447406.14	4248977.57
296	447405.94	4247604.12
297	447389.34	4247628.83
298	447386.41	4248873.99
299	447385.91	4247679.45
300	447373.12	4247562.63
301	447367.58	4248677.57
302	447361.32	4247748.46
303	447347.85	4248984.15
304	447346.51	4246570.40
305	447345.59	4246541.95
306	447338.88	4246517.04
307	447333.84	4247813.90
308	447332.51	4247907.58
309	447328.43	4246630.83
310	447320.64	4248902.69
311	447318.51	4246652.24
312	447306.88	4246455.00
313	447305.99	4246682.30
314	447294.93	4248922.71
315	447294.41	4248689.28

Nokta No	Y	X
316	447282.08	4248932.28
317	447279.10	4246721.48
318	447276.05	4246412.77
319	447261.47	4247003.11
320	447260.40	4246773.66
321	447258.37	4247039.17
322	447257.19	4247040.40
323	447252.36	4246389.59
324	447244.88	4246909.09
325	447243.30	4246823.70
326	447241.20	4248892.90
327	447238.73	4248952.51
328	447226.76	4246356.85
329	447224.76	4248955.03
330	447219.88	4248903.54
331	447219.73	4248930.56
332	447196.34	4247922.37
333	447188.89	4248893.45
334	447188.67	4246325.54
335	447161.40	4248891.62
336	447160.32	4246308.58
337	447132.65	4248819.41
338	447129.97	4248798.42
339	447126.41	4246302.32
340	447123.20	4248850.30
341	447118.74	4248760.17
342	447111.10	4248718.98
343	447110.32	4246638.57
344	447104.59	4246679.64
345	447103.16	4248753.76
346	447106.01	4248763.24
347	447099.94	4248736.53
348	447099.22	4248754.06
349	447095.85	4248780.86
350	447094.35	4248777.51
351	447093.14	4248604.86
352	447091.88	4248787.96
353	447083.13	4248796.64
354	447080.62	4248524.90
355	447077.40	4248557.27
356	447071.32	4248522.93
357	447070.60	4248592.34
358	447070.60	4248541.89
359	447059.15	4248556.92
360	447057.75	4248810.86
361	447056.29	4248724.72
362	447055.15	4248830.17
363	447054.86	4246741.16
364	447054.86	4248501.46
365	447052.35	4248516.03
366	447050.92	4248711.13
367	447049.13	4248563.33
368	447048.56	4248842.43
369	447044.84	4248560.14
370	447044.84	4246754.78
371	447041.26	4248649.58
372	447040.90	4248542.43
373	447038.76	4248635.27
374	447037.68	4248700.75
375	447032.67	4248769.80
376	447032.67	4249657.10
377	447026.23	4248499.31
378	447025.16	4248690.37

İLİ	: MALATYA
İLÇESİ	: BATTALGAZI
MAHALLESİ	: BAHÇEBAŞI, ÇAMURLU
ADA/PARSEL	: 0/2912,3765,3766,3767,4200
KOOR. SİS.	: ITRF96
DG/DOM	: 3/39

KOORDİNAT ÖZET ÇİZELGESİ 4

Nokta No	Y	X	Nokta No	Y	X
379	447024.80	4248796.64	442	446851.81	4247168.51
380	447023.73	4248673.31	443	446850.78	4246790.42
381	447020.51	4248831.34	444	446849.90	4246774.85
382	447018.34	4248878.50	445	446849.32	4247192.75
383	447015.50	4248814.17	446	446848.73	4247201.12
384	447011.21	4248589.83	447	446848.43	4246578.90
385	447009.77	4248576.24	448	446848.19	4246548.97
386	447009.42	4248555.67	449	446843.23	4246542.48
387	447005.93	4246306.56	450	446838.12	4249019.83
388	447004.41	4248933.85	451	446835.02	4246535.42
389	447000.11	4248843.87	452	446831.84	4247221.68
390	446999.76	4248852.61	453	446829.14	4249019.68
391	446999.76	42488501.82	454	446828.18	4246448.60
392	446999.40	4248527.93	455	446824.06	4246423.67
393	446998.92	4248905.95	456	446823.47	4247229.32
394	446998.68	4246841.36	457	446819.74	4246527.97
395	446995.82	4248516.84	458	446816.60	4249046.05
396	446994.03	4248541.17	459	446812.93	4246352.30
397	446990.10	4248638.85	460	446810.41	4246385.18
398	446985.66	4248935.24	461	446810.33	4249052.32
399	446982.27	4248956.51	462	446805.80	4246526.06
400	446978.16	4248967.54	463	446805.34	4246458.64
401	446977.93	4248590.91	464	446799.38	4247243.42
402	446975.78	4248555.13	465	446798.92	4249059.17
403	446974.35	4248630.62	466	446794.93	4246521.14
404	446974.35	4248583.75	467	446787.94	4248516.96
405	446971.85	4248655.31	468	446784.07	4246468.37
406	446968.27	4248603.79	469	446789.66	4246509.84
407	446966.12	4248647.44	470	446784.60	4248076.88
408	446965.41	4248617.74	471	446788.08	4246491.17
409	446963.87	4246323.24	472	446734.22	4248084.48
410	446963.09	4248977.52	473	446732.84	4247279.28
411	446938.18	4248991.16	474	446730.88	4246491.23
412	446934.80	4249004.91	475	446728.62	4246495.94
413	446930.63	4249014.50	476	446724.17	4247285.14
414	446918.12	4249029.16	477	446722.99	4246493.13
415	446915.84	4249024.71	478	446715.60	4247341.19
416	446914.68	4246845.09	479	446714.06	4246495.87
417	446913.07	4246861.25	480	446713.74	4247296.16
418	446912.63	4246925.26	481	446711.24	4247325.39
419	446909.83	4246910.43	482	446709.36	4247340.07
420	446909.34	4249033.17	483	446709.34	4247339.96
421	446906.90	4248890.48	484	446708.45	4247305.26
422	446902.49	4246867.36	485	446700.76	4249099.05
423	446898.82	4247020.00	486	446699.26	4247340.25
424	446896.17	4247036.90	487	446698.99	4247344.00
425	446893.82	4246869.15	488	446675.93	4249116.09
426	446890.70	4249035.56	489	446652.47	4247235.02
427	446886.77	4247058.04	490	446652.34	4247238.10
428	446878.69	4247095.51	491	446652.21	4247241.32
429	446878.69	4246842.12	492	446652.00	4247231.85
430	446877.99	4249033.42	493	446651.79	4247244.06
431	446865.03	4247122.53	494	446651.73	4247229.95
432	446864.44	4246656.45	495	446651.44	4247246.39
433	446863.85	4246664.07	496	446650.93	4247226.92
434	446861.80	4246836.92	497	446650.88	4247248.96
435	446858.72	4247131.64	498	446650.40	4247251.40
436	446959.27	4246627.52	499	446649.67	4247223.74
437	446857.83	4246369.22	500	446649.04	4248128.40
438	446857.10	4246804.81	501	446644.97	4247274.48
439	446854.15	4249024.84	502	446644.61	4247333.45
440	446854.02	4247148.77	503	446643.17	4247209.07
441	446853.87	4248745.18	504	446642.83	4247285.26

İli	: MALATYA
İlçesi	: BATTALGAZİ
MAHALLESİ	: BAHIÇEBAŞI, ÇAMURLU
ADA/PARSEL	: 0/2312,3765,3766,3767,4200
KOOR. SİS.	: ITRF96
DG/DOM	: 3/39

KOORDİNAT ÖZET ÇİZELGESİ 5

Nokta No	Y	X
505	446641.08	4247296.12
506	446639.70	4247307.03
507	446638.93	4247315.52
508	446638.71	4247317.98
509	446637.69	4247332.11
510	446617.63	4249141.33
511	446603.79	4249145.03
512	446594.57	4247103.91
513	446561.13	4249168.19
514	446548.07	4246996.66
515	446539.76	4249176.12
516	446522.08	4246925.93
517	446514.46	4249180.28
518	446501.16	4246690.68
519	446498.03	4246895.35
520	446495.91	4246961.27
521	446494.88	4246701.07
522	446491.70	4246706.99
523	446489.63	4249176.95
524	446489.10	4246713.08
525	446488.96	4246925.56
526	446487.79	4246716.80
527	446487.37	42466819.28
528	446486.90	4246719.32
529	446485.98	42466812.97
530	446485.08	4246725.70
531	446484.81	4246606.61
532	446483.83	4246800.20
533	446483.66	4246732.17
534	446483.07	4246793.78
535	446482.67	4246738.72
536	446482.52	4246787.34
537	446482.16	4246780.87
538	446482.07	4246745.31
539	446482.03	4246774.40
540	446481.91	4246751.93
541	446456.97	4249173.75
542	446435.47	4249167.81
543	446418.25	4249158.43
544	446408.72	4246598.99
545	446405.96	4249144.49
546	446402.52	4246604.26
547	446390.37	4249137.15
548	446374.77	4246627.34
549	446373.33	4249128.41
550	446367.30	4249078.97
551	446361.25	4249122.87
552	446350.08	4246648.14
553	446348.98	4249124.86
554	446347.55	4246680.31
555	446345.08	4246652.54
556	446342.57	4246654.84
557	446340.32	4246857.19
558	446338.92	4246659.60
559	446335.78	4246662.06
560	446335.41	4248127.12
561	446333.61	4246664.68
562	446331.50	4246667.14
563	446323.23	4246677.41
564	446322.53	4249108.82
565	446320.86	4249125.34
566	446310.26	4246667.37
567	446303.61	4249109.59

Nokta No	Y	X
568	446299.91	4248987.41
569	446298.20	4249124.45
570	446296.87	4246718.40
571	446289.29	4249122.87
572	446282.37	4248968.19
573	446249.97	4247616.30
574	446248.86	4247616.39
575	446247.28	4248978.18
576	446238.66	4247615.91
577	446237.70	4246811.32
578	446231.87	4248936.19
579	446227.94	4246826.03
580	446219.26	4248890.88
581	446216.33	4246842.32
582	446215.43	4248956.49
583	446208.93	4248905.21
584	446206.65	4247615.29
585	446198.27	4248713.10
586	446193.48	4247633.82
587	446183.46	4246723.82
588	446182.97	4248889.14
589	446175.35	4247613.63
590	446170.54	4247043.21
591	446168.70	4247603.34
592	446158.46	4248839.83
593	446158.44	4248740.17
594	446151.86	4247043.18
595	446144.72	4247264.06
596	446139.03	4248759.57
597	446138.96	4248897.19
598	446135.53	4246955.94
599	446133.61	4247603.64
600	446128.82	4248778.98
601	446128.06	4248849.01
602	446124.73	4248807.07
603	446121.87	4248688.78
604	446120.85	4248858.64
605	446118.89	4248925.86
606	446118.35	4247319.87
607	446114.89	4247607.58
608	446112.77	4247331.67
609	446111.73	4248141.89
610	446109.46	4246992.35
611	446108.23	4247643.82
612	446094.39	4247013.60
613	446091.90	4247680.67
614	446085.42	4248100.47
615	446083.04	4247811.61
616	446078.93	4247332.67
617	446078.08	4247341.72
618	446071.11	4247813.96
619	446061.30	4248048.61
620	446058.96	4247730.17
621	446053.14	4247344.33
622	446046.78	4247993.37
623	446042.55	4247406.72
624	446037.41	4248708.01
625	446035.55	4247447.91
626	446034.07	4247813.15
627	446032.00	4247932.43
628	445999.91	4247475.78
629	445993.74	4248676.84
630	445905.17	4248138.41

İLİ	: MALATYA
İLÇESİ	: BATTALGAZI
MAHALLESİ	: BAĞÇEBAŞI, ÇAMURLU
ADA/PARSEL	: 0/2912,3765,3766,3767,4200
KOOR. SIS.	: ITRF96
DG/DOM	: 3/39

KOORDİNAT ÖZET ÇİZELGESİ 6

Nokta No	Y	X	Nokta No	Y	X
631	445879.52	4248722.10	694	447240.31	4247161.90
632	445869.19	4248733.62	695	447238.83	4247621.30
633	445851.15	4248722.34	696	447237.77	4247821.47
634	445838.22	4248698.83	697	447233.11	4247261.00
635	445825.05	4248668.05	698	447232.33	4247198.19
636	445820.02	4248644.23	699	447232.06	4247261.17
637	445816.54	4248667.19	700	447231.27	4247196.36
638	445815.95	4248612.87	701	447228.37	4247226.85
639	445804.99	4248559.82	702	447227.31	4247226.02
640	445799.50	4248554.89	703	447104.95	4247685.07
641	445792.42	4248541.39	704	447103.89	4247685.24
642	445775.70	4248535.75	705	447071.47	4247710.84
643	445736.63	4248516.17	706	447070.42	4247711.01
644	445736.01	4248496.34	707	447058.48	4247734.19
645	445734.67	4248492.32	708	447057.42	4247734.35
646	445729.85	4248500.35	709	447028.22	4247808.47
647	445723.63	4248483.62	710	447027.16	4247806.63
648	445722.62	4248498.88	711	447010.69	4247829.56
649	445715.95	4248508.06	712	447009.63	4247829.72
650	445713.25	4248457.18	713	446949.60	4247870.56
651	445711.92	4248471.24	714	446949.54	4247870.72
652	445708.90	4248445.47	715	446711.30	4247348.42
653	445703.88	4248493.66	716	446711.19	4247348.51
654	445700.87	4248434.76	717	446710.48	4247357.43
655	445692.02	4248493.46	718	446710.37	4247357.53
656	445689.83	4248437.10	719	446709.22	4247340.05
657	445683.24	4248239.47	720	446707.70	4247367.92
658	445680.27	4248416.72	721	446707.59	4247368.01
659	445679.66	4248206.80	722	446699.83	4247388.07
660	445675.42	4248404.13	723	446699.72	4247388.16
661	445672.05	4248176.10	724	446688.84	4247415.54
662	445671.63	4248383.06	725	446686.73	4247415.63
663	445671.43	4248360.79	726	446677.72	4247437.01
664	445671.05	4248288.79	727	446677.61	4247437.11
665	445668.75	4248303.73	728	446671.18	4247453.18
666	445668.14	4248397.16	729	446671.07	4247453.25
667	445665.41	4248390.03	730	446663.93	4247478.95
668	445663.66	4248171.96	731	446663.82	4247477.04
669	445648.12	4248141.34	732	446661.74	4247492.19
670	445645.23	4248166.48	733	446661.63	4247492.29
671	447283.70	4247510.42	734	446668.20	4247521.94
672	447282.64	4247510.59	735	446668.08	4247522.04
673	447281.48	4247462.95	736	446666.70	4247545.98
674	447280.42	4247453.12	737	446666.58	4247546.07
675	447276.68	4247562.27	738	446654.79	4247556.78
676	447275.62	4247562.43	739	446654.67	4247556.85
677	447275.38	4247397.57	740	446652.19	4247567.69
678	447274.31	4247397.73	741	446652.08	4247567.78
679	447269.20	4247361.43	742	446648.90	4247577.93
680	447267.14	4247361.60	743	446648.39	4247576.03
681	447260.29	4247601.81	744	446641.23	4247593.77
682	447259.23	4247601.98	745	446641.11	4247593.87
683	447259.03	4247331.89	746	446631.84	4247606.47
684	447258.42	4247319.55	747	446631.73	4247606.56
685	447267.97	4247332.06	748	446603.74	4247641.56
686	447267.36	4247319.73	749	446603.63	4247641.68
687	447261.37	4247100.17	750	446594.05	4247652.23
688	447260.31	4247100.35	751	446593.94	4247652.33
689	447244.78	4247295.50	752	446586.73	4247656.71
690	447243.72	4247295.67	753	446586.62	4247656.81
691	447242.58	4247133.86	754	446573.81	4247662.54
692	447241.52	4247133.83	755	446573.70	4247662.63
693	447241.37	4247161.73	756	446558.30	4247671.26


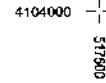
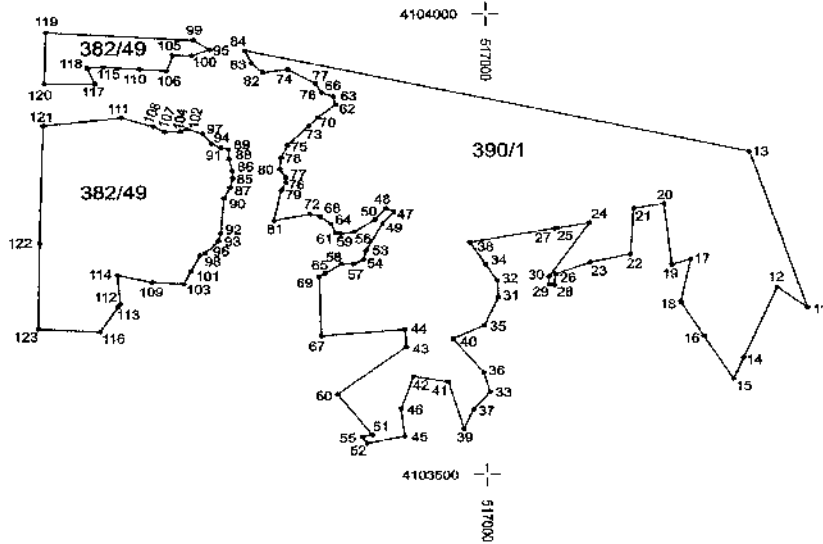
İLİ	: MALATYA
İLÇESİ	: BATTALGAZI
MAHALLESİ	: BAHÇEBAŞI, ÇAMURLU
ADA/PARSEL	: 0/2912,3765,3766,3767,4200
KOOR. SIS.	: ITRF96
DG/DOM	: 3/39

KOORDİNAT ÖZET ÇİZELGESİ 7

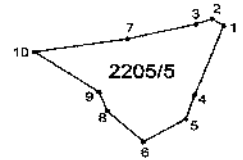
Nokta No	Y	X
757	446558.19	4247671.35
758	446551.44	4247677.35
759	446551.33	4247677.44
760	446540.16	4247689.81
761	446540.04	4247689.90
762	446532.26	4247664.88
763	446532.15	4247664.97
764	446516.38	4247227.21
765	446504.18	4247657.44
766	446504.07	4247657.53
767	446501.91	4247262.25
768	446489.43	4247686.86
769	446489.32	4247686.96
770	446482.78	4247662.74
771	446482.67	4247662.83
772	446463.36	4247663.71
773	446463.24	4247663.81
774	446416.95	4247656.87
775	446416.84	4247656.96
776	446396.07	4247691.45
777	446396.96	4247691.54
778	446370.53	4247643.57
779	446370.42	4247643.66
780	446320.43	4247625.17
781	446320.32	4247625.27
782	446291.81	4247617.75
783	446291.71	4247617.84
784	446282.33	4247080.06
785	446278.61	4248232.31
786	446277.57	4248232.46
787	446250.22	4248241.46
788	446249.19	4248241.61
789	446213.81	4248230.67
790	446212.78	4248230.83
791	446168.21	4248199.68
792	446167.18	4248199.82
793	446112.88	4248141.90
794	446111.84	4248142.06

İLİ	: OSMANİYE
İLÇESİ	: MERKEZ
MAHALLESİ	: AKYAR-KUMARLI-YAVERPAŞA
ADA/PARSEL	: 390/1, 382/49, 2205/5
KOOR. SIS.	: ITRF96
DG/DOM	: 3/36
ALANI	: 146.339,36 m ²

ORMAN ALANI HARİTASI



5000



İLİ	: OSMANİYE
İLÇESİ	: MERKEZ
MAHALLESİ	: AKYAR-KUMARLI-YAVERPAŞA
ADA/PARSEL	: 390/1, 382/49, 2205/5
KOOR. SİS.	: ITRF96
DĞİDOM	: 3/36

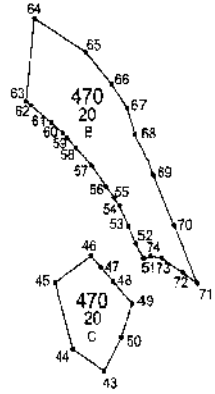
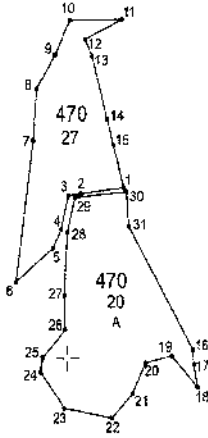
KOORDİNAT ÖZET ÇİZELGESİ

Nokta No	Y	X
1	517791.94	4103914.68
2	517780.98	4103922.18
3	517765.28	4103916.46
4	517763.91	4103839.36
5	517755.32	4103813.40
6	517714.77	4103788.43
7	517700.29	4103690.66
8	517680.49	4103822.63
9	517872.59	4103843.28
10	517611.13	4103886.91
11	517307.42	4103879.50
12	517278.53	4103701.55
13	517252.45	4103849.15
14	517246.36	4103625.36
15	517236.58	4103602.18
16	517208.30	4103649.00
17	517195.90	4103732.61
18	517186.12	4103686.19
19	517177.71	4103726.30
20	517170.21	4103792.37
21	517141.09	4103787.22
22	517138.22	4103738.00
23	517098.73	4103729.40
24	517098.83	4103771.84
25	517087.91	4103766.32
26	517066.32	4103716.94
27	517065.07	4103765.81
28	517064.84	4103705.17
29	517059.94	4103705.72
30	517059.82	4103714.37
31	517011.50	4103692.32
32	517010.29	4103710.09
33	517002.93	4103589.17
34	516999.25	4103727.65
35	516997.84	4103861.26
36	516997.28	4103610.38
37	516987.10	4103570.23
38	516984.31	4103751.40
39	516978.27	4103549.38
40	516968.08	4103647.54
41	516963.53	4103800.17
42	516930.22	4103606.26
43	516923.63	4103688.84
44	516922.24	4103657.33
45	516921.35	4103541.81
46	516918.24	4103571.38
47	516911.97	4103784.98
48	516904.28	4103788.21
49	516900.90	4103771.70
50	516893.68	4103776.38
51	516890.64	4103543.30
52	516885.65	4103534.24
53	516885.12	4103742.74
54	516882.71	4103733.43
55	516880.93	4103541.21
56	516873.90	4103762.79
57	516873.14	4103728.35
58	516861.82	4103728.72
59	516860.83	4103760.95
60	516857.56	4103587.29
61	516856.53	4103761.82
62	516856.52	4103801.51
63	516854.63	4103810.21
64	516851.80	4103771.79
65	516846.50	4103718.93
66	516843.48	4103914.79

Nokta No	Y	X
67	516842.33	4103650.98
68	516841.51	4103780.12
69	516840.59	4103715.00
70	516839.76	4103887.93
71	516837.66	4103824.70
72	516832.04	4103782.62
73	516831.33	4103878.88
74	516811.45	4103940.04
75	516810.77	4103857.67
76	516843.48	4103914.78
76	516809.06	4103817.87
77	516808.89	4103822.60
77	516837.68	4103924.59
78	516804.54	4103844.56
79	516804.39	4103808.63
80	516803.21	4103831.86
81	516797.52	4103775.96
82	516787.46	4103936.75
83	516776.75	4103946.83
84	516770.68	4103861.02
85	516758.34	4103822.35
86	516758.06	4103890.01
87	516755.81	4103811.95
88	516754.71	4103843.32
89	516754.64	4103853.43
90	516748.77	4103789.95
91	516746.99	4103855.72
92	516746.69	4103761.72
93	516744.63	4103753.87
94	516738.32	4103859.82
95	516736.91	4103862.18
96	516732.21	4103741.08
97	516730.07	4103870.71
98	516726.98	4103738.59
99	516721.44	4103972.45
100	516720.21	4103865.98
101	516718.50	4103721.41
102	516714.85	4103876.06
103	516711.63	4103707.88
104	516708.45	4103873.09
105	516701.70	4103656.18
106	516695.79	4103938.90
107	516693.63	4103873.17
108	516693.14	4103876.65
109	516681.58	4103709.76
110	516670.70	4103941.19
111	516662.43	4103888.47
112	516651.05	4103686.51
113	516648.95	4103683.24
114	516648.30	4103717.77
115	516635.63	4103943.63
116	516631.78	4103665.44
117	516627.53	4103925.33
118	516620.16	4103942.79
119	516581.04	4103981.39
120	516579.37	4103925.78
121	516577.99	4103880.17
122	516574.14	4103752.28
123	516573.03	4103659.54

İL	: OSMANIYE
İLÇESİ	: BAHÇE
MAHALLESİ	: ÇAMLIÇA
ADA/PARSEL	: 470/20-27
KOOR. SİS.	: ITRF96
DG/DOM	: 3/36
ALANI	: 89.923,22 m ²

ORMAN ALANI HARİTASI



4117500
—+—
0006450

—+— 4117500
0006450

İLİ : OSMANİYE

İLÇESİ : BAHÇE

MAHALLESİ : ÇAMLICA

ADA/PARSEL : 470/20-27

KOOR. SİS. : İTRF96

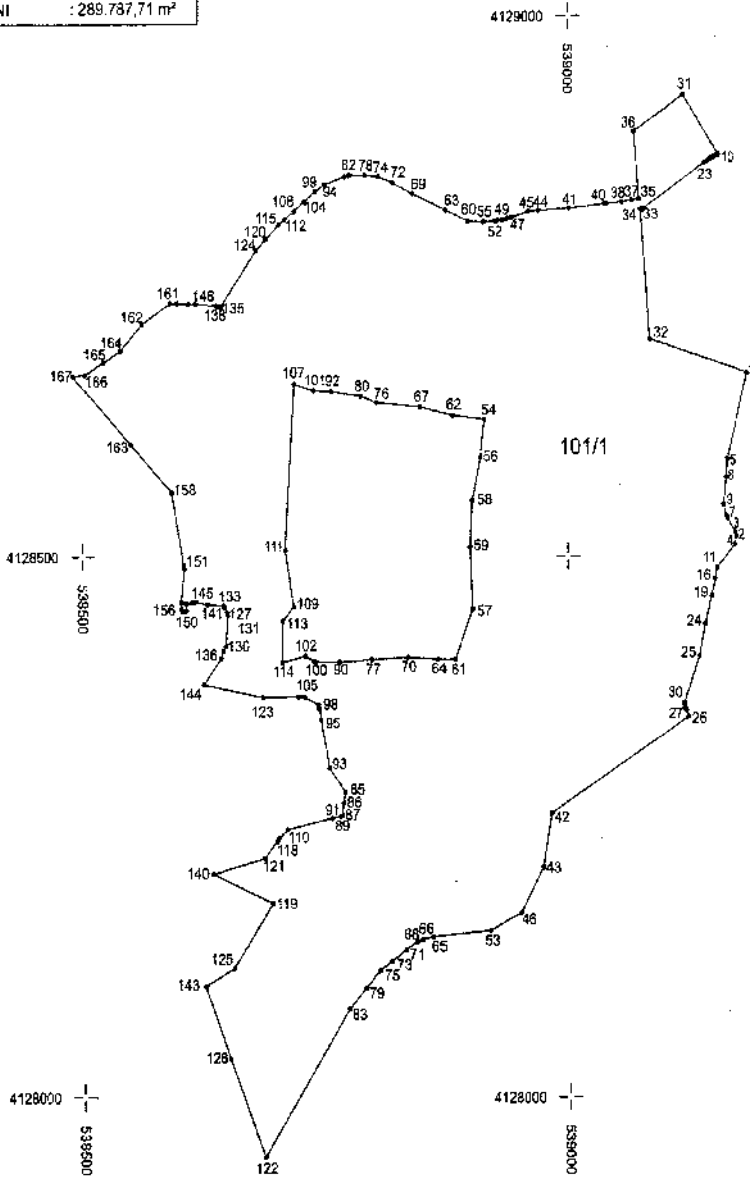
DĞADOM : 3/36

KOORDİNAT ÖZET ÇİZELGESİ

Nokta No	Y	X
1	549061.74	4118164.40
2	549014.63	4118158.62
3	549001.60	4118156.57
4	548993.50	4118124.95
5	548984.61	4118106.31
6	548943.90	4118073.81
7	548963.20	4118209.69
8	548966.75	4118259.13
9	548966.55	4118252.14
10	549003.31	4118325.14
11	549059.82	4118325.68
12	549019.38	4118306.81
13	549027.14	4118290.52
14	549043.70	4118230.15
15	549050.41	4118205.70
16	549136.19	4118007.77
17	549137.40	4117993.83
18	549141.16	4117971.79
19	549113.13	4118002.26
20	549085.10	4117995.55
21	549071.09	4117965.70
22	549047.94	4117941.94
23	548996.15	4117951.69
24	548970.58	4117986.41
25	548972.94	4118000.97
26	548997.69	4118027.80
27	548996.38	4118060.75
28	549000.33	4118121.24
29	549008.63	4118154.83
30	549084.70	4118160.41
31	549067.39	4118127.12
32	549316.62	4117832.14
33	549345.34	4117665.04
34	549400.17	4117708.18
35	549411.87	4117658.46
36	549428.69	4117594.86
37	549452.73	4117540.20
38	549439.98	4117533.20
39	549413.32	4117519.61
40	549402.45	4117514.62
41	549393.40	4117509.01
42	549381.25	4117502.93
43	549363.39	4117856.90
44	549320.23	4117877.25
45	549301.26	4117941.28
46	549340.07	4117967.37
47	549350.39	4117956.48
48	549363.81	4117942.33
49	549363.96	4117921.07
50	549372.59	4117898.76
51	549385.41	4117964.75
52	549366.27	4117979.64
53	549360.49	4117995.87
54	549370.96	4118015.71
55	549366.01	4118023.50
56	549356.52	4118034.59
57	549341.09	4118054.75
58	549324.34	4118071.80
59	549314.86	4118081.44
60	549310.26	4118066.13
61	549297.51	4118095.78
62	549275.15	4118112.71
63	549269.35	4118110.64
64	549279.16	4118196.18
65	549234.71	4118164.04
66	549262.84	4118122.79
67	549279.52	4118109.83
68	549287.97	4118084.71
69	549205.49	4118045.60
70	549277.83	4117997.16
71	549252.37	4117940.88
72	549236.87	4117950.82
73	549214.88	4117965.58
74	549202.24	4117967.15

İL	: OSMANİYE
İLÇESİ	: DÜZİÇİ
MAHALLESİ	: ALİBOZLU
ADA/PARSEL	: 101/1
KOOR. SİS.	: İTRF96
DĞ/DOM	: 3/36
ALANI	: 289.787,71 m ²

ORMAN ALANI HARITASI



Koordinat Özet Çizelgesi Ektedir.

İLİ : OSMANİYE

İLÇESİ : DÜZİÇİ

MAHALLESİ : ALIBOZLU

ADA/PARSEL : 101/1

KOOR. SIS. : ITRF96

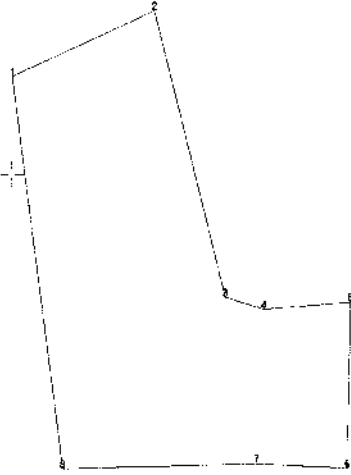
DG/DOIM : 3/36

KOORDİNAT ÖZET ÇİZELGESİ

Nocta No	Y	X	Nocta No	Y	X	Nocta No	Y	X
1	530196.10	4128670.92	7	530944.97	4128519.53	3	530173.52	4128522.41
4	530173.46	4128513.46	5	530950.99	4128530.99	6	530165.77	4128535.77
7	530194.35	4128537.40	6	530946.57	4128573.55	8	530161.62	4128548.11
10	530155.43	4128472.68	11	530945.92	4128493.67	12	530154.81	4128498.06
13	530154.69	4128498.92	14	530945.89	4128671.88	15	530152.78	4128671.05
18	530182.60	4128479.53	17	530950.99	4128673.35	18	530149.20	4128669.21
19	530140.08	4128463.15	20	530947.46	4128688.24	21	530145.72	4128667.33
22	530184.67	4128466.17	23	530942.33	4128685.07	24	530142.23	4128438.96
25	530136.40	4128407.39	26	530925.11	4128635.07	27	530122.85	4128357.39
28	530121.32	4128362.15	29	530912.432	4128359.23	30	530120.80	4128303.66
31	530116.74	4128297.61	32	530905.50	4128270.24	33	530120.80	4128232.37
34	530076.39	4128252.01	35	530904.98	4128293.87	36	530069.35	4128203.35
37	530067.04	4128280.52	36	530905.58	4128228.67	39	530045.49	4128227.24
40	530036.43	4128228.93	41	530901.98	4128223.07	42	530022.07	4128218.87
43	530073.28	4128212.08	42	530899.91	4128221.02	45	530008.36	4128202.09
46	530049.67	4128170.04	47	530894.192	4128214.57	48	530008.36	4128193.59
49	530032.59	4128171.27	50	530827.27	4128191.00	51	530002.06	4128191.76
52	530024.53	4128111.56	51	530818.11	4128193.59	54	530000.00	4128227.96
55	530912.87	4128091.93	52	530809.94	4128292.10	57	530001.14	4128450.72
58	530900.93	4128052.18	53	530808.94	4128058.78	60	530007.40	4128011.22
61	530863.30	4128045.85	54	530801.96	4128061.98	63	530074.47	4128011.28
64	530856.76	4128004.17	55	530799.00	4128147.40	66	530049.33	4128145.44
67	530848.00	4128039.27	58	530804.347	4128142.90	69	530040.89	4128038.99
70	530835.14	4128030.12	71	530801.52	4128135.85	72	530020.27	4128046.52
73	530818.09	4128125.01	74	530806.61	4128052.13	76	530005.58	4128115.77
75	530803.80	4128041.33	77	530804.82	4128040.85	78	530072.37	4128283.39
79	530781.20	4128100.03	80	530796.78	4128049.32	81	530076.55	4128253.45
82	530776.25	4128063.44	83	530774.01	4128091.42	84	530071.06	4128252.04
85	530770.84	4128231.37	86	530768.70	4128237.07	87	530067.57	4128254.77
88	530766.29	4128238.48	89	530766.15	4128238.80	90	530065.06	4128240.12
91	530756.80	4128257.35	92	530755.38	4128253.47	93	530063.95	4128263.88
94	530749.37	4128044.54	95	530745.29	4128247.79	96	530043.26	4128258.68
97	530743.68	4128359.04	98	530742.46	4128262.16	98	530040.42	4128236.95
100	530738.84	4128401.82	101	530737.81	4128265.18	102	530039.59	4128247.16
103	530728.32	4128368.51	104	530726.02	4128268.80	105	530037.36	4128235.44
106	530721.89	4128399.30	107	530717.77	4128260.77	108	530037.75	4128232.06
109	530717.02	4128453.46	110	530709.76	4128240.77	111	530035.91	4128206.60
112	530706.32	4128291.96	113	530703.85	4128483.92	114	530035.21	4128401.29
115	530702.23	4128407.67	116	530700.96	4128248.26	117	530030.84	4128237.91
118	530698.76	4128235.63	119	530694.36	4128178.58	120	530028.09	4128274.72
121	530685.95	4128220.50	122	530684.42	4128244.40	123	530024.74	4128268.86
124	530678.14	4128184.20	125	530684.42	4128178.89	126	530024.72	4128204.85
127	530669.85	4128445.16	128	530684.78	4128247.33	129	530024.77	4128247.01
130	530664.85	4128418.67	131	530684.53	4128456.42	132	530024.66	4128453.47
133	530644.28	4128454.29	134	530684.33	4128412.26	135	530024.37	4128232.76
136	530641.90	4128402.40	137	530684.132	4128232.83	138	530020.73	4128232.01
139	530637.34	4128352.11	140	530682.67	4128205.68	141	530022.80	4128453.09
142	530624.04	4128301.06	143	530682.197	4128102.06	144	530020.74	4128380.74
145	530615.86	4128457.59	146	530681.63	4128134.70	147	530011.94	4128457.03
148	530606.84	4128234.33	149	530680.56	4128456.42	150	530006.56	4128446.65
151	530604.19	4128489.00	152	530680.53	4128492.93	153	530003.07	4128492.43
154	530602.27	4128484.10	155	530680.12	4128457.39	156	530000.96	4128461.11
157	530597.01	4128335.34	158	530680.14	4128636.98	159	530000.96	4128550.51
160	530590.81	4128560.46	161	530680.93	4128735.15	162	530000.68	4128716.02
163	530584.20	4128604.26	164	530680.92	4128691.44	165	530002.13	4128680.44
166	530582.48	4128662.28	167	530680.89	4128667.77			

ORMAN ALANI HARITASI

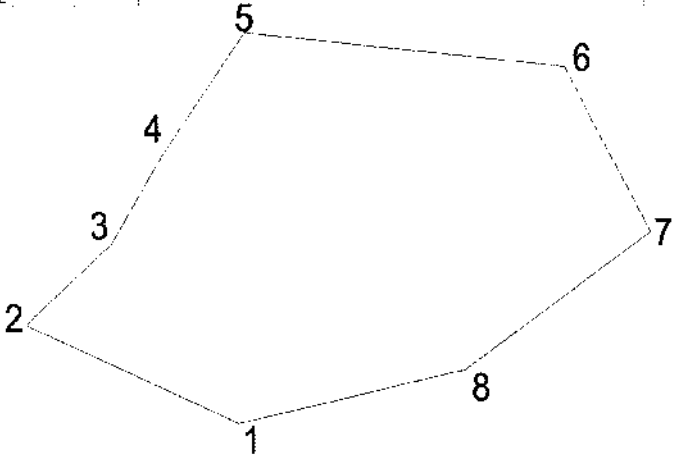
İL :	ADİYAMAN
İLÇESİ :	BESNİ
KÖY/MAH. :	AKYAZI (SAYVEREN)
ADA :	101
PARSEL :	1
KOORDİNAT :	ITRF96
ALAN :	42066,273



NoktaNo	Y	X	NoktaNo	Y	X
1	420000.620	4153061.623	2	420103.260	4153102.455
3	420153.464	4152921.792	4	420181.462	4152913.900
5	420244.590	4152918.132	6	420241.370	4152813.461
7	420175.562	4152816.622	8	420035.342	4152814.243

ORMAN ALANI HARİTASI

İLİ	: ADIYAMAN
İLÇESİ	: BESNİ
KÖY/MAH	: ÇAYKAYA
ADA	: 143
PARSEL	: 12



ITRF 96 - 39-3 DERECE

NoktaNo	Y	X	NoktaNo	Y	X
1	386963.322	4172660.359	2	386876.524	4172686.364
3	386911.351	4172715.595	4	386932.497	4172747.935
6	386966.081	4172792.092	6	387096.387	4172779.230
7	387131.314	4172719.227	8	387055.575	4172669.535

ALAN ÖZETİ

Ada	Noktalar	HesapAlan
SEÇİLEN ALAN	1,2,3,4,5,6,7,8	22805.437

ORMAN ALANI HARITASI

İLİ : ADIYAMAN

İLÇESİ : BESNİ

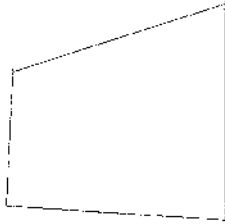
KÖY/MAH : CAMUZCU

ADA : 101

PARSEL : 1

ALAN : 37971.06

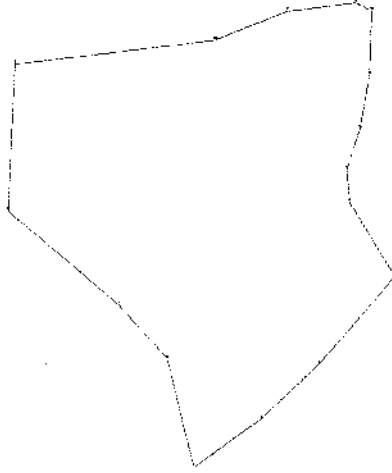
KOORDİNAT : ITRF96-3



No	Y	X	No	Y	X
1	367360.97	4163045.59	2	367361.97	4163044.40
3	367664.92	4163035.65	4	367655.96	4163035.12

ORMAN ALANI HARİTASI

İL :	ADİYAMAN
İLÇESİ :	BESNİ
KÖY/MAH :	TAŞLIYAZI
ADA :	101
PARSEL :	1



ITRF 96 - 39-3 DERECE

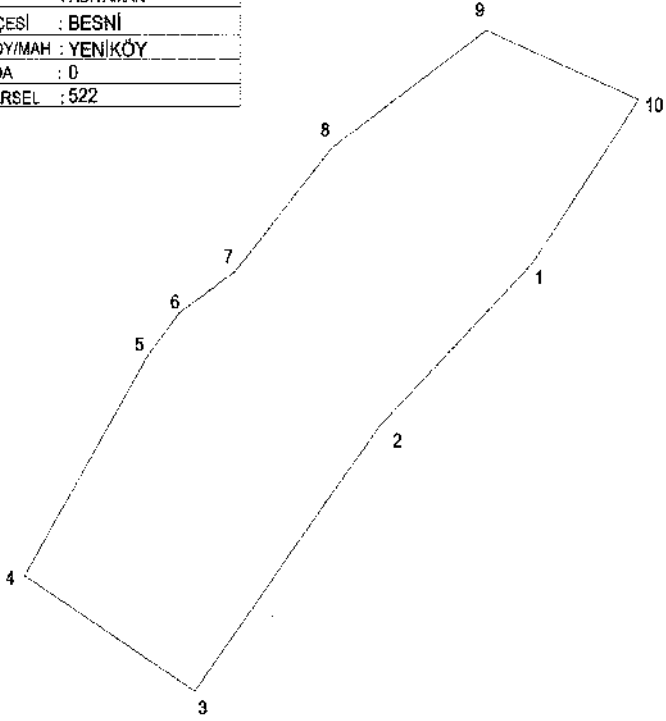
NoktaNo	Y	X	NoktaNo	Y	X
1	407322.095	4177203.417	13	407312.423	4177306.988
14	407311.214	4177282.002	15	407306.781	4177261.046
12	407305.169	4177310.212	17	407301.945	4177232.433
16	407300.736	4177245.329	2	407287.750	4177169.565
11	407274.541	4177306.988	3	407261.443	4177148.298
10	407241.898	4177296.107	4	407231.218	4177129.825
5	407225.901	4177148.016	6	407219.464	4177172.084
7	407197.915	4177193.074	9	407151.626	4177287.443
8	407148.099	4177230.295			

ALAN ÖZETİ

Ada	Noktalar	HesapAlan
SEÇİLEN_ALAN	1,2,3,4,5,6,7,8,9,10,11,12,13, 14,15,16,17	19338.044

ORMAN ALANI HARİTASI

İL	: ADIYAMAN
İLÇESİ	: BESNİ
KÖY/MAH	: YENİKÖY
ADA	: 0
PARSEL	: 522



ITRF 96 - 39-3 DERECE

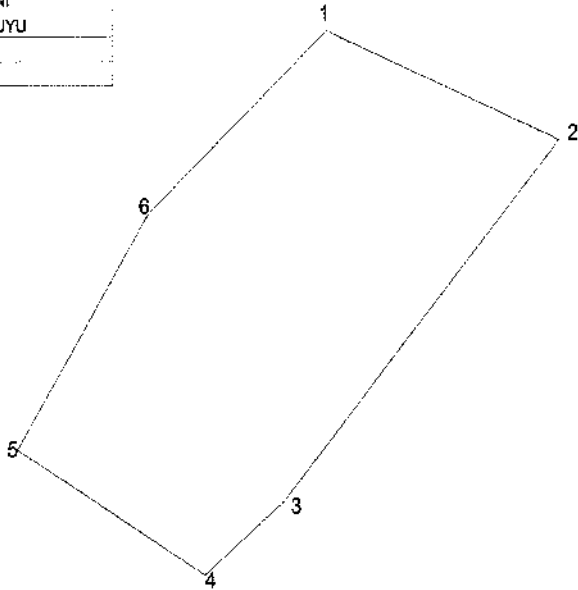
NoktaNo	Y	X	NoktaNo	Y	X
1	416027.812	4152946.249	2	415960.167	4152873.525
3	415856.088	4152755.198	4	415769.925	4152806.852
5	415832.909	4152905.708	6	415848.279	4152923.888
7	415876.999	4152942.838	8	415926.278	4152997.688
9	418004.315	4153050.110	10	416081.398	4153018.973

ALAN ÖZETİ

Ada	Parsel	Noktalar	HesapAlan
SEÇİLEN ALAN		1,2,3,4,5,6,7,8,9,10	35049.788

ORMAN ALANI HARİTASI

İLİ	: ADIYAMAN
İLÇESİ	: BESNİ
KÖY/MAH	: AKKUYU
ADA	: 101
PARSEL	: 1



ITRF 96 - 39-3 DERECE

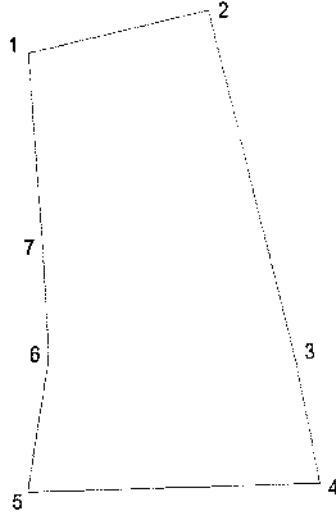
NoktaNo	Y	X	NoktaNo	Y	X
2	396059.260	4155370.698	1	395924.951	4155426.385
3	395900.382	4155187.249	4	395854.520	4155149.577
6	395821.762	4155333.024	5	395746.418	4155213.456

ALAN ÖZETİ

Ada	Noktalar	HesapAlan
SEÇİLEN ALAN	1,2,3,4,5,6	41627.360

ORMAN ALANI HARİTASI

İLİ	: ADIYAMAN
İLÇESİ	: BESNİ
KÖY/MAH	: ALIÇLI
ADA	: 102
PARSEL	: 1



ITRF 96 - 39-3 DERECE

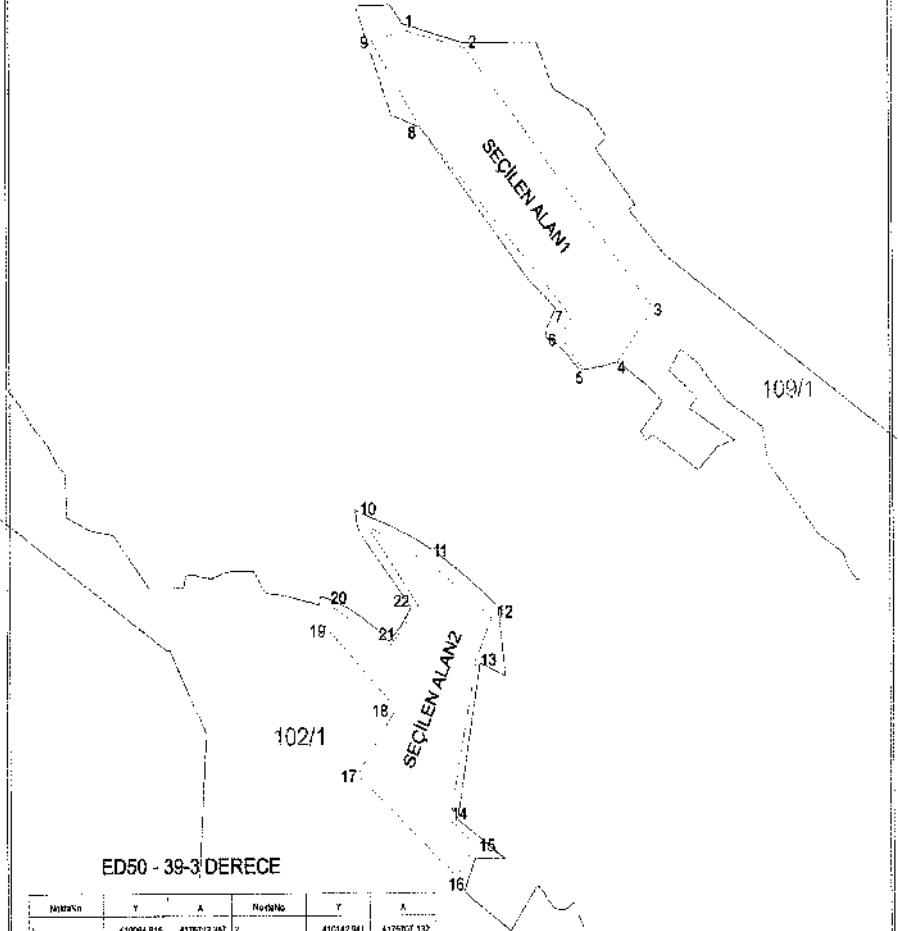
NoktaNo	Y	X	NoktaNo	Y	X
4	393375.486	4152873.886	3	393365.004	4152920.669
2	393326.383	4153059.022	6	393254.635	4152923.165
7	393252.266	4152965.991	1	393246.206	4153042.400
5	393245.248	4152870.953			

ALAN ÖZETİ

Ada	Noktalar	HesapAlan
SEÇİLEN_ALAN	1,2,3,4,5,6,7	18351.022

ORMAN ALANI HARITASI

İLİ : ADIYAMAN
 İLÇESİ : BESNİ
 KÖY/MAH : ATMALI
 ADA : 102,108
 PARSEL : 1,1



ED50 - 39-3 DERECE

No	Y	A	No	Y	A
1	41004.815	417822.387	2	410142.241	417827.132
3	410234.131	4176487.300	4	410238.850	4178442.288
5	410285.817	4176435.960	6	410234.474	4178463.222
7	410248.347	4176430.212	8	410099.868	4178340.575
9	410233.366	4178132.913	10	410044.627	4178325.910
11	410110.349	4176271.338	12	410168.728	4178279.637
13	410121.470	4176380.935	14	410128.254	4178268.903
15	410148.945	4176335.002	16	440130.233	4178203.187
17	410037.235	4178095.342	18	442014.987	4178160.987
19	410056.270	4178228.328	20	430115.499	4178235.522
21	410067.221	4178201.438	22	430093.358	4178231.340

Adı	Parsel	Nokta No	Haçları
SEÇİLEN ALAN 2		10, 11, 12, 13, 14, 15, 16, 17, 18, 19, 20, 21, 22	23980.333
SEÇİLEN ALAN 1		1, 2, 3, 4, 5, 6, 7, 8, 9	19980.973

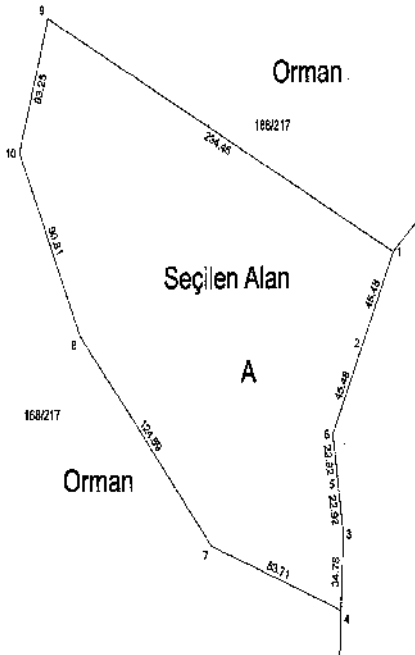
TOPLAM ALAN: 43961.303 m2

İl ADIYAMAN
İlçesi Besni
Muhalefi Pınarbaşı Köyü
Ada/Parsel 168/217

ORMAN ALANI HARİTASI

Koordine özeti ITRF

Nokta No	Y	X
1	381047.513	4161109.311
2	381029.008	4161087.768
3	381016.534	4160980.771
4	381015.049	4160946.026
5	381013.519	4161003.496
6	381010.504	4161026.221
7	380936.679	4160975.435
8	380857.463	4161071.802
9	380838.739	4161215.988
10	380821.704	4161155.074



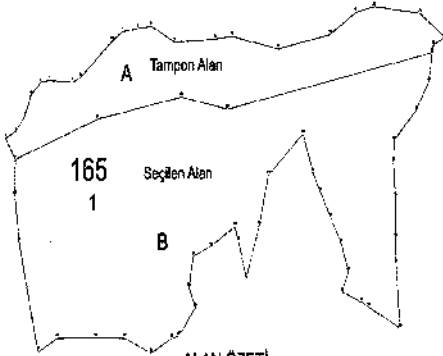
Alan Özeti

Ada	Parsel	Nokteler	Hesap Alan
168	A Seçilen Alan	1,2,6,5,3,4,7,8,10,9	31848,822

İli ADIYAMAN
İlçesi GÖZÜP
Mh. Bölgesi Beğren Bölgesi
Ada/Parsel 165/14

ORMAN ALANI HARİTASI

KOORDİNE ÖZETİ (ED_50)



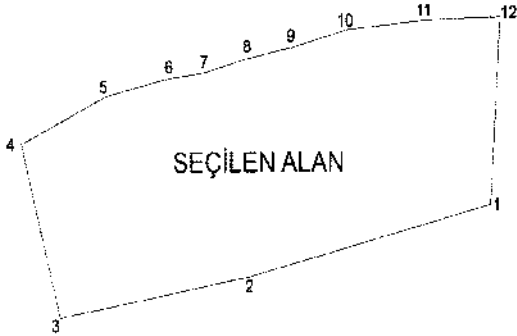
ALAN ÖZETİ

Alan	Tipi	Alan Ölçü	Alan Ölçü
165	A (Tampon Alan)	12,3346,6713 91,1152,13 14,1118,17,41,18,19,20,21, 21,24,26,27	42570,134
165	B (Seçilen Alan)	27,28,29,30,31,32,33, 34,35,36,37,38,39,40,41, 42,43,44,45,46,47,48,49,50,51, 52,53,54,55,56,57,58,59,60,61,62,63, 64	179330,941

Nokta No	X	Y	Nokta No	X	
				Y	Z
12	32920,991	419212,456	23	32944,316	419047,210
13	32930,987	419244,643	24	32944,345	419043,920
14	32938,880	419042,230	25	32944,410	419105,770
15	32905,273	419036,263	26	32944,500	419141,300
16	32944,191	419071,021	27	32944,480	419121,870
17	32944,133	419062,193	28	32942,210	419094,400
18	32921,300	419064,580	29	32941,790	419049,320
19	32948,211	419068,780	30	32948,800	419042,740
20	32930,983	419102,320	31	32945,500	419118,240
21	32920,980	419107,720	32	32941,840	419124,180
22	32938,893	419109,210	33	32941,520	419122,120
23	32948,811	419104,200	34	32942,290	419124,220
24	32930,975	419094,190	35	32942,490	419124,220
25	32920,970	419090,070	36	32941,480	419118,190
26	32948,204	419112,140	37	32942,480	419118,190
27	32945,288	419092,020	38	32942,480	419118,190
28	32947,418	419094,278	39	32945,280	419118,190
29	32944,211	419090,040	40	32945,270	419118,190
30	32942,504	419115,222	41	32945,270	419118,190
31	32945,000	419090,040	42	32945,270	419118,190
32	32920,978	419082,948	43	32945,270	419118,190
33	32930,990	419082,948	44	32945,270	419118,190
34	32947,500	419082,948	45	32945,270	419118,190
35	32947,500	419082,948	46	32945,270	419118,190
36	32947,500	419082,948	47	32945,270	419118,190
37	32947,500	419082,948	48	32945,270	419118,190
38	32947,500	419082,948	49	32945,270	419118,190
39	32947,500	419082,948	50	32945,270	419118,190
40	32947,500	419082,948	51	32945,270	419118,190
41	32947,500	419082,948	52	32945,270	419118,190
42	32947,500	419082,948	53	32945,270	419118,190
43	32947,500	419082,948	54	32945,270	419118,190
44	32947,500	419082,948	55	32945,270	419118,190
45	32947,500	419082,948	56	32945,270	419118,190
46	32947,500	419082,948	57	32945,270	419118,190
47	32947,500	419082,948	58	32945,270	419118,190
48	32947,500	419082,948	59	32945,270	419118,190
49	32947,500	419082,948	60	32945,270	419118,190
50	32947,500	419082,948	61	32945,270	419118,190
51	32947,500	419082,948	62	32945,270	419118,190
52	32947,500	419082,948	63	32945,270	419118,190
53	32947,500	419082,948	64	32945,270	419118,190

ORMAN ALANI HARİTASI

İLİ	: ADIYAMAN
İLÇESİ	: GÖLBAŞI
KÖY/MAH	: ÇELİK KÖY
ADA	: 144
PARSEL	: 21



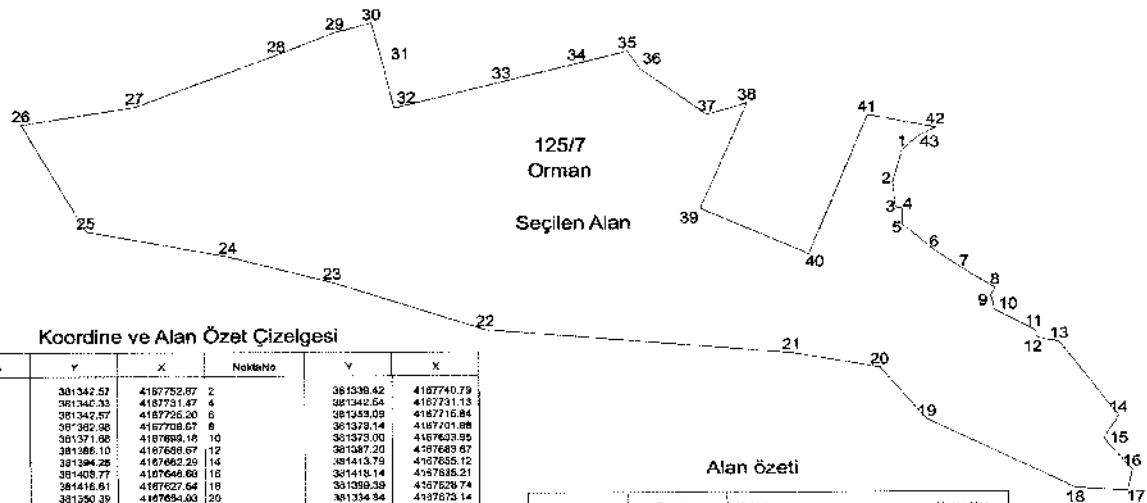
ITRF 96 - 39-3 DERECE

NoktaNo	Y	X	NoktaNo	Y	X
1	373078.481	4174686.697	2	372918.896	4174645.406
3	372764.617	4174622.677	4	372789.279	4174722.329
5	372825.872	4174749.795	6	372666.751	4174759.474
7	372880.921	4174762.814	8	372919.791	4174770.884
9	372848.971	4174777.164	10	372594.960	4174790.984
11	373035.340	4174792.264	12	373086.150	4174783.684

Ada	Parsel	Noktalar	Hesap Alan
SEÇİLEN ALAN		1,2,3,4,5,6,7,8,9,10,11,12	36127.52

İli	ADİYAMAN
İlçesi	Göğbaşı
Mahallesi	Gedikli
Ada/Parsel	125/7

ORMAN ALANI HARİTASI



Koordine ve Alan Özet Çizelgesi

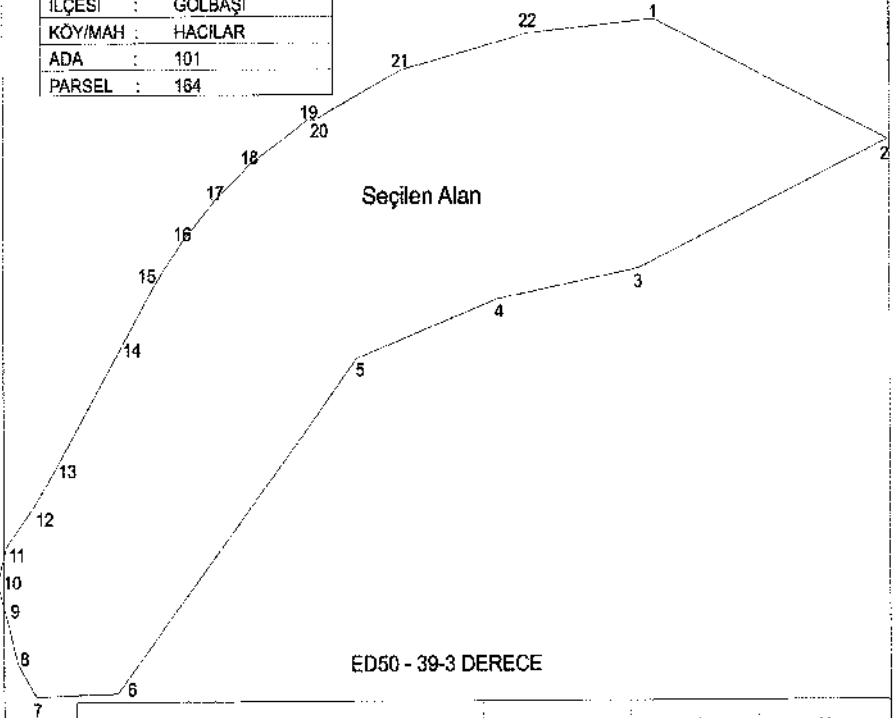
No	X	Y	No	X	Y
1	381342.57	4187752.87	2	381338.42	4187740.79
3	381340.33	4187731.47	4	381342.54	4187731.13
5	381342.57	4187726.20	6	381333.09	4187715.84
7	381332.98	4187708.57	8	381372.14	4187701.88
9	381371.60	4187699.18	10	381373.00	4187683.95
11	381386.10	4187689.67	12	381387.20	4187683.67
13	381394.28	4187662.29	14	381413.79	4187655.12
15	381403.77	4187649.88	16	381418.14	4187835.21
17	381416.61	4187627.54	18	381399.38	4187828.74
19	381590.39	4187654.03	20	381334.84	4187753.14
21	381395.75	4187678.55	22	381204.53	4187592.37
23	381153.43	4187704.76	24	381186.80	4187714.36
25	381071.96	4187723.63	26	381060.60	4187762.74
27	381088.24	4187759.05	28	381135.27	4187787.81
29	381154.67	4187795.12	30	381190.78	4187799.52
31	381111.14	4187781.58	32	381174.17	4187768.42
33	381209.80	4187777.71	34	381234.93	4187764.30
35	381251.70	4187785.73	36	381255.69	4187792.21
37	381277.99	4187765.94	38	381281.36	4187768.74
39	381275.99	4187731.35	40	381311.50	4187714.58
41	381531.18	4187765.25	42	381383.72	4187760.63
43	381347.86	4187757.43			

Alan Özeti

Ada	Parsel	Noktalar	Hesap Alan
125	7	1,2,3,4,5,6,7,8,9,10,11,12,13, 14,15,16,17,18,19,20,21,22,23, 24,25,26,27,28,29,30,31,32,33, 34,35,36,37,38,39,40,41,42,43	24792.71

ORMAN ALANI HARİTASI

İLİ	: ADIYAMAN
İLÇESİ	: GÖLBAŞI
KÖY/MAH	: HACILAR
ADA	: 101
PARSEL	: 164

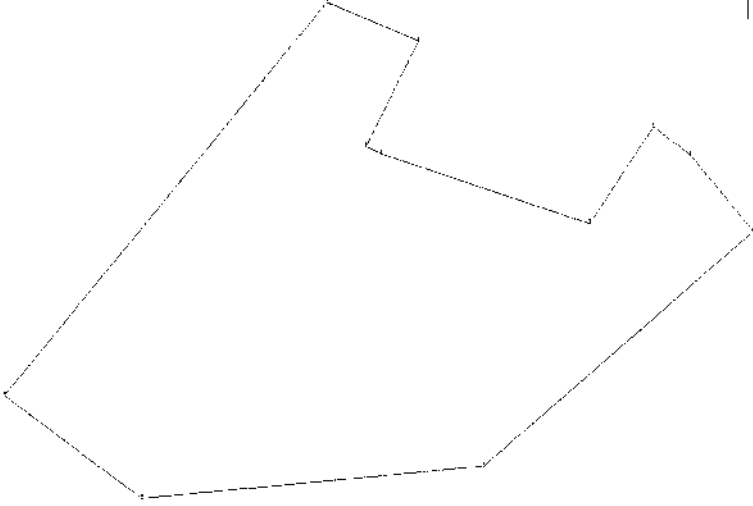


NoktaNo	Y	X	NoktaNo	Y	X
1	371306.440	4185935.250	2	371458.660	4185866.190
3	371296.105	4185792.874	4	371205.049	4185775.557
5	371115.111	4185742.039	6	370960.373	4185550.991
7	370907.980	4185549.260	8	370896.160	4185568.700
9	370889.170	4185595.430	10	370883.250	4185614.040
11	370889.110	4185635.080	12	370905.570	4185658.270
13	370920.250	4185678.450	14	370961.990	4185746.860
15	370983.870	4185783.260	16	371002.940	4185809.440
17	371024.010	4185832.890	18	371046.280	4185853.120
20	371086.920	4185877.680	21	371144.000	4185908.590
22	371226.530	4185927.550	X8	371084.320	4185878.900

Ada	Parsel	Noktalar	HesapAlan
SEÇİLEN ALAN		7,8,9,10,11,12,13,14,15,16,17, 18,X8,20,21,22,1,2,3,4,5,6	77445.327

ORMAN ALAN HARİTASI

İLİ	: ADIYAMAN
İLÇESİ	: GÖLBAŞI
KÖY/MAH	: HAYDARLI
ADA	: 101
PARSEL	: 2



ITRF 96 - 39-3 DERECE

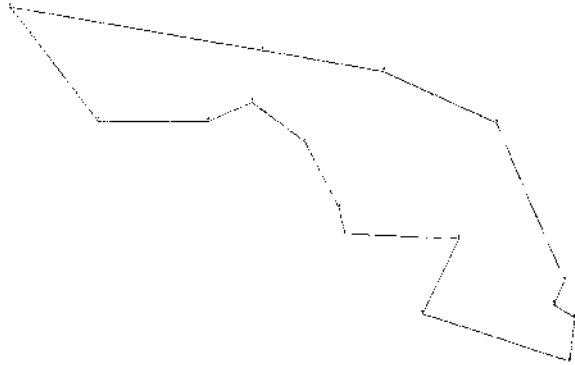
NoktaNo	Y	X	NoktaNo	Y	X
1	365814.899	4161494.027	2	365859.202	4161477.770
3	365833.454	4161433.630	4	365840.670	4161430.665
5	365941.664	4161400.864	6	365972.648	4161441.309
7	365990.860	4161429.246	8	366020.716	4161397.305
9	365890.058	4161299.607	10	365724.091	4161287.095
11	365657.930	4161330.405			

ALAN ÖZETİ

Ada	Parsel	Noktalar	HesapAlan
SEÇİLEN_ALAN		1,2,3,4,5,6,7,8,9,10,11	38247.637

ORMAN ALANI HARİTASI

İLİ	: ADIYAMAN
İLÇESİ	: GÖLBAŞI
KÖY/MAH	: YUKARI NASIRLI
ADA	: 150 / 14B
PARSEL	: 10-8 / 70



ITRF 96 - 39-3 DERECE

NoktaNo	Y	X	NoktaNo	Y	X
14	377262.473	4170158.965	15	377256.683	4170117.995
12	377252.053	4170194.255	13	377240.753	4170171.635
11	377180.644	4170343.143	1	377139.946	4170234.249
16	377101.305	4170163.545	10	377061.326	4170392.580
2	377019.472	4170239.891	3	377013.402	4170264.521
4	376977.923	4170326.400	9	376933.569	4170413.327
5	376922.193	4170364.530	6	376875.697	4170346.719
7	376758.659	4170347.811	8	376866.044	4170455.913

ALAN ÖZETİ

Ada	Noktalar	HesapAlan
SEÇİLEN_ALAN	1,2,3,4,5,6,7,8,9,10,11,12,13, 14,15,16	63131.507

ORMAN ALANI HARİTASI

İLİ	: ADIYAMAN
İLÇESİ	: MERKEZ
KÖY/MAH	: KAYAÖNÜ
ADA	:
PARSEL	: 826



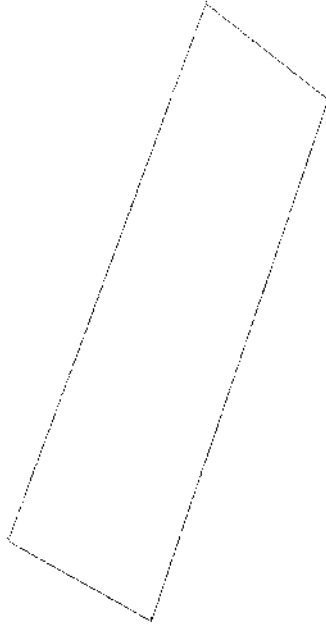
ITRF 96 - 39-3 DERECE

NoktaNo	Y	X	NoktaNo	Y	X
1	428882.345	4185595.394	2	428840.426	4185508.950
3	428701.666	4185435.937	4	428657.806	4185370.477
5	428559.879	4185426.493	6	428691.669	4185502.298
7	428723.666	4185568.323	8	428753.112	4185650.976

Ada	Parsel	Noktalar	Tapu Alan
SEÇİLENALAN		1,2,3,4,5,6,7,8	30341.996

ORMAN ALANI HARİTASI

İL :	ADİYAMAN
İLÇESİ :	MERKEZ
KÖY/MAH :	KÖMÜR(CUMHURİYET)
ADA :	171
PARSEL :	73-15-50-79-47 49-72-73-14



ITRF 96 - 39-3 DERECE

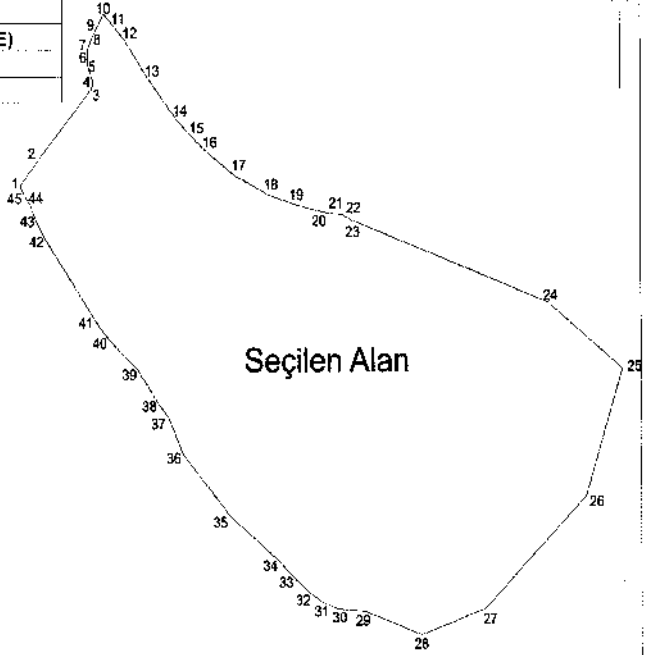
NoktaNo	Y	X	NoktaNo	Y	X
1	449119.627	4191750.716	2	449277.624	4191641.727
3	449044.164	4191054.608	4	448856.917	4191146.645

ALAN ÖZETİ

Ada	Noktalar	HesapAlan
SEÇİLEN_ALAN	2,3,4,1	127748.504

ORMAN ALANI HARİTASI

İLİ : ADIYAMAN
 İLÇESİ : MERKEZ
 KÖY/MAH : ZEY (İNDERE)
 ADA : 133
 PARSEL : 18



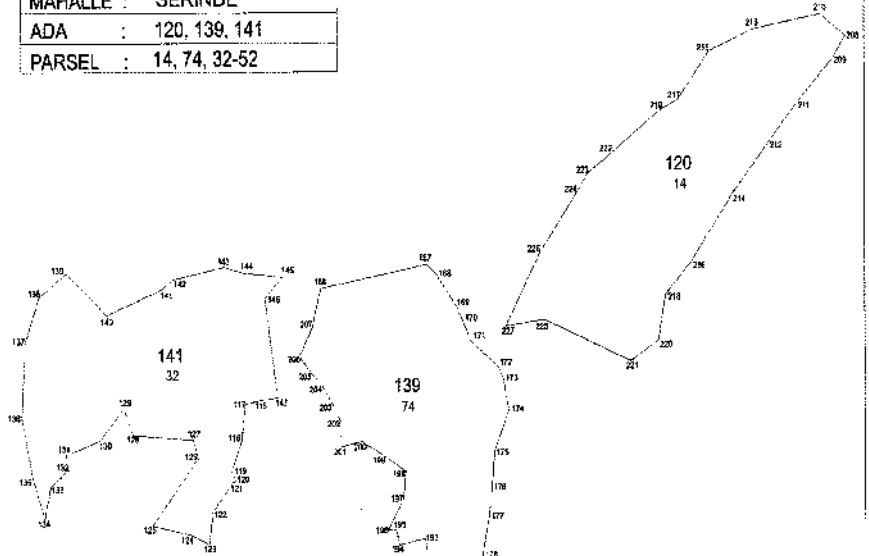
Parsel	Noktalar	HesapAlan
SEÇİLEN ALAN:	1,2,3,4,5,6,7,8,9,10,11,12,13, 14,15,18,17,18,19,20,21,22,23, 24,25,26,27,28,29,30,31,32,33, 34,35,36,37,38,39,40,41,42,43, 44,45	113740.509

ITRF 96 - 39-3 DERECE

NoktaNo	Y	X	NoktaNo	Y	X
1	433320.225	4167190.877	2	433334.614	4167206.937
3	433381.988	4167264.229	4	433383.059	4167269.586
5	433376.653	4167281.496	6	433376.315	4167287.892
7	433378.882	4167295.071	8	433382.225	4167302.313
9	433365.989	4167308.389	10	433392.374	4167320.453
11	433400.215	4167312.407	12	433409.840	4167301.388
13	433429.883	4167272.80	14	433453.519	4167240.801
15	433496.185	4167228.205	16	433479.486	4167218.266
17	433503.443	4167197.884	18	433532.952	4167182.980
19	433553.355	4167175.283	20	433581.893	4167169.302
21	433692.375	4167186.485	22	433695.633	4167167.870
23	433603.535	4167183.826	24	433771.150	4167101.086
25	433634.180	4167050.680	26	433802.965	4166984.014
27	433717.124	4166869.373	28	433862.129	4166842.629
29	433813.767	4166867.723	30	433581.184	4166869.373
31	433879.480	4168874.356	32	433567.723	4166881.151
33	433592.068	4166894.392	34	433540.185	4166906.297
35	433498.679	4166940.279	36	433450.147	4166987.207
37	433447.078	4167014.507	38	433437.533	4167026.944
39	433421.030	4167051.223	40	433395.993	4167073.622
41	433384.683	4167098.456	42	433341.104	4167151.237
43	433382.946	4167185.920	44	433328.514	4167177.024
45	433323.891	4167183.539			

ORMAN ALANI HARİTASI

İLİ : ADIYAMAN
 İLÇESİ : SINCİK
 MAHALLE : SERİNDE
 ADA : 120, 139, 141
 PARSEL : 14, 74, 32-52



KORDINE ÖZET ÇİZELGESİ

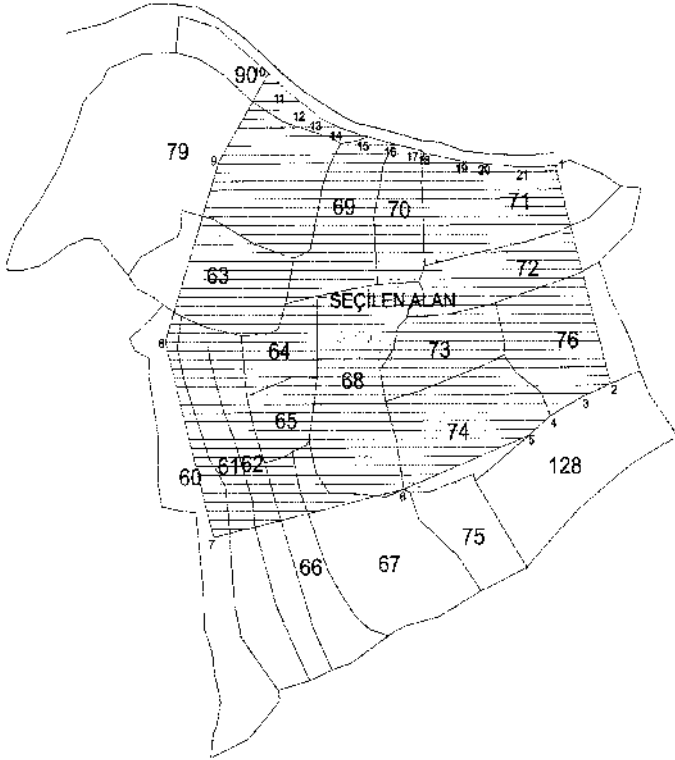
Nöta No	Y	X	Nöta No	Y	X
116	40329.430	4210042.265	111	402115.470	4210070.030
118	409310.445	4210038.745	116	401797.005	4210054.825
120	409320.112	4210099.445	121	443209.209	4210246.075
122	404212.775	4210091.800	123	405708.120	4210209.300
124	400244.220	4210051.445	133	404104.540	4210048.805
126	404154.170	4210018.755	127	403247.408	4210043.095
128	400100.437	4210043.245	127	400618.738	4210074.145
130	400100.380	4210033.545	131	400081.836	4210004.958
132	403295.014	4210027.075	133	400001.608	4210004.850
134	403359.295	4210058.805	131	400713.060	4210017.295
136	400250.557	4210054.045	137	401033.896	4210074.114
138	403246.895	4210136.034	133	400021.274	4210022.484
140	401330.590	4210178.244	141	400004.936	4210043.274
142	400251.638	4210161.914	143	420037.785	4210028.524
144	400312.905	4210089.854	145	400022.705	4210077.414
146	400249.300	4210178.194	147	400056.276	4210006.295
148	400241.495	4210008.084	157	400053.184	4210030.854
150	400208.194	4210018.194	159	400030.424	4210005.174
152	400005.036	4210009.014	111	400005.714	4210041.034
154	400007.844	4210118.875	175	400039.294	4210004.305
172	400056.424	4210007.235	195	400040.274	4210075.814
174	400007.104	4210000.200	117	400032.894	4210044.165
176	400034.034	4210000.275	179	400040.154	4210045.406
178	400043.814	4210041.108	181	400047.134	4210113.296
180	400057.074	4210027.075	183	400051.324	4210111.696
182	400057.074	4210023.126	185	400050.204	4210108.896
184	400058.434	4210029.240	187	400030.874	4210094.294
186	400058.434	4210029.240	189	400030.874	4210094.294
188	400058.434	4210029.240	191	400030.874	4210094.294
190	400058.434	4210029.240	193	400030.874	4210094.294
192	400058.434	4210029.240	195	400030.874	4210094.294
194	400058.434	4210029.240	197	400030.874	4210094.294
196	400058.434	4210029.240	199	400030.874	4210094.294
198	400058.434	4210029.240	201	400030.874	4210094.294
200	400058.434	4210029.240	203	400030.874	4210094.294
202	400058.434	4210029.240	205	400030.874	4210094.294
204	400058.434	4210029.240	207	400030.874	4210094.294
206	400058.434	4210029.240	209	400030.874	4210094.294
208	400058.434	4210029.240	211	400030.874	4210094.294
210	400058.434	4210029.240	213	400030.874	4210094.294
212	400058.434	4210029.240	215	400030.874	4210094.294
214	400058.434	4210029.240	217	400030.874	4210094.294
216	400058.434	4210029.240	219	400030.874	4210094.294
218	400058.434	4210029.240	221	400030.874	4210094.294
220	400058.434	4210029.240	223	400030.874	4210094.294
222	400058.434	4210029.240	225	400030.874	4210094.294
224	400058.434	4210029.240	227	400030.874	4210094.294
226	400058.434	4210029.240	229	400030.874	4210094.294
228	400058.434	4210029.240	231	400030.874	4210094.294
230	400058.434	4210029.240	233	400030.874	4210094.294
232	400058.434	4210029.240	235	400030.874	4210094.294
234	400058.434	4210029.240	237	400030.874	4210094.294

ALAN ÖZET ÇİZELGESİ

Ada	Parsel	Yükümlü	Alan (m ²)
120	14	211,204,207,214,224,223,222	6318,217
		216,212,215,213,210,208,206	
		211,212,214,215,213,210,208,206	
139	74	146,167,168,159,171,177,172	8925,210
		173,174,175,176,177,178,179,	
		180,181,182,183,184,185,186,	
		187,188,189,190,191,192,193,	
		194,195,196,197,198,199,	
		200,201,202,203,204,205,206	
141	32	116,117,118,119,120,121,122,	6059,507
		123,124,125,126,127,128,129,	
		130,131,132,133,134,135,136,	
		137,138,139,140,141,142,143,	
		144,145,146,147	

ORMAN ALANI HARİTASI

İL :	ADİYAMAN
İLÇESİ :	TUT
KÖY/MAH :	AKÇATEPE
ADA :	126
PARSEL :	



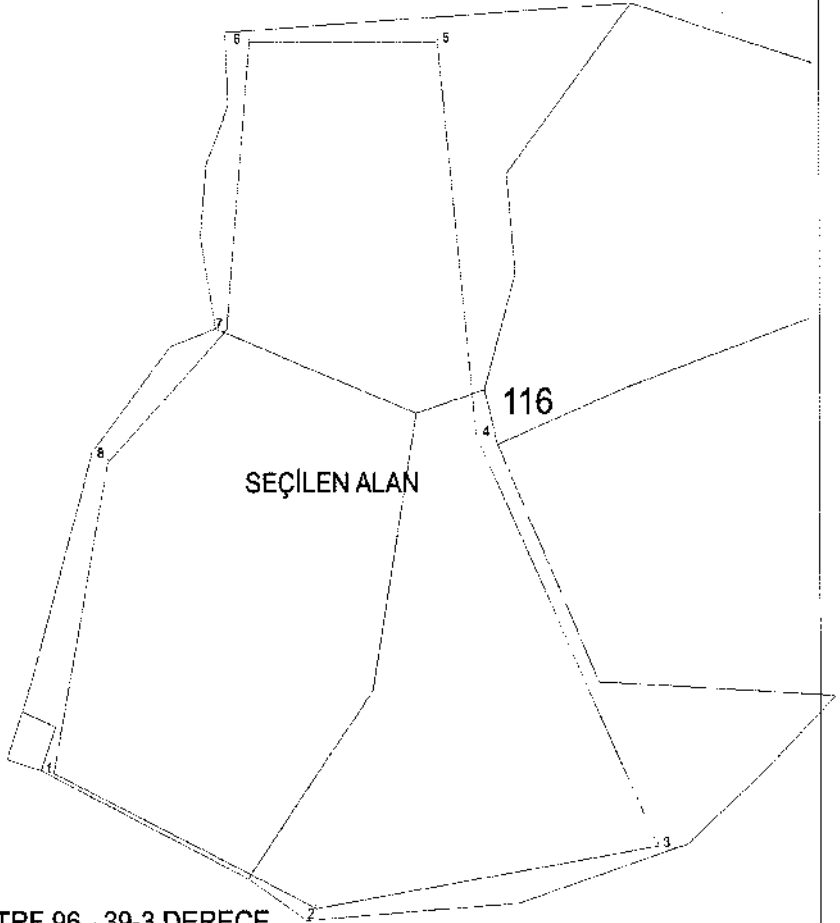
ITRF 96 - 39-3 DERECE

Nokta No	Nokta		Nokta No	Nokta	
	Y	X		Y	X
1	412108.280	418116.245	2	412753.089	418298.873
2	412124.717	418107.582	4	412731.809	418199.197
3	412090.947	418093.125	5	412653.419	418202.573
7	412053.531	418112.254	9	412511.267	418163.786
9	411966.822	418123.285	10	412417.241	418199.196
11	412026.040	418183.217	12	412403.759	418188.891
13	412010.040	418169.104	14	412403.884	418151.384
15	412017.521	418142.217	16	412345.827	418125.823
17	412023.755	418113.058	18	412275.722	418127.587
19	412015.253	418109.959	20	412249.961	418116.081
21	412074.473	418114.228			

Ada	Parsel	Nokta No	Topu Alan
SEÇİLEN ALAN		1,2,3,4,5,6,7,8,9,11,12,13, 14,15,16,17,18,19,20,21	122887.622

ORMAN ALANI HARİTASI

İLİ	: ADIYAMAN
İLÇESİ	: TUT
KÖY/MAH	: ÖĞÜTLÜ
ADA	: 116
PARSEL	: 54-56-89



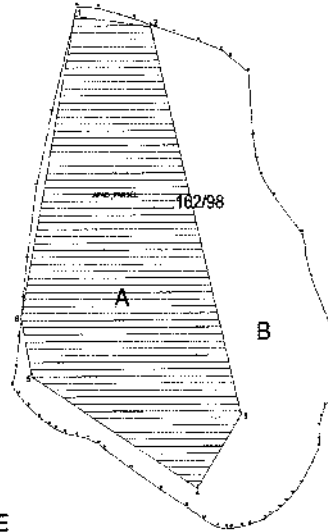
ITRF 96 - 39-3 DERECE

Nöte No	Y	X	Paha
1	412893,572	4182429,763	
2	412726,265	4182385,819	
3	412696,138	4182404,298	
4	412794,771	4182528,258	
5	412781,208	4182646,862	
6	412717,884	4182662,797	
7	412709,710	4182683,216	
8	412669,121	4182662,288	

SEÇİLEN ALAN: 30.999,241 m2

ORMAN ALANI HARITASI

İL	ADİYAMAN
İLÇESİ	TUT
KÖY/MAH	YAYLIMLI
ADA	162
PARSEL	198



ITRF 96 - 39-3 DERECE

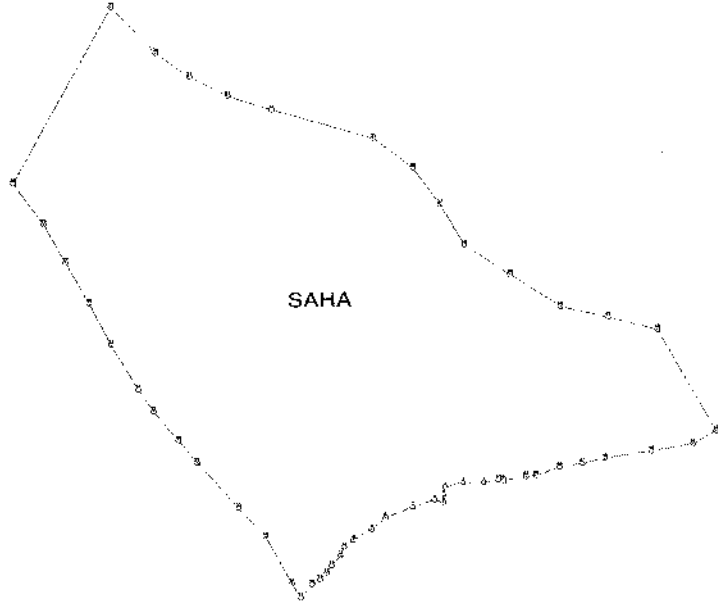
Nokta No	Y	X	Paha
1	416472.625	4161756.901	
2	416521.605	4161759.700	
3	416579.189	4161529.170	
4	416550.539	4161487.480	
5	416443.859	4161551.300	
6	416437.284	4161594.864	

SEÇİLEN ALAN(A): 23.775,90 m²

ORMAN ALANI HARITASI

İLİ	: GAZİANTEP
İLÇESİ	: NİZİP
MAHALLESİ	: ADAKLI
ADA/PARSEL	: 110/153
KOOR. SIS.	: ITRF-96
DG/DOM	: 3/36
ALANI	: 70865.34

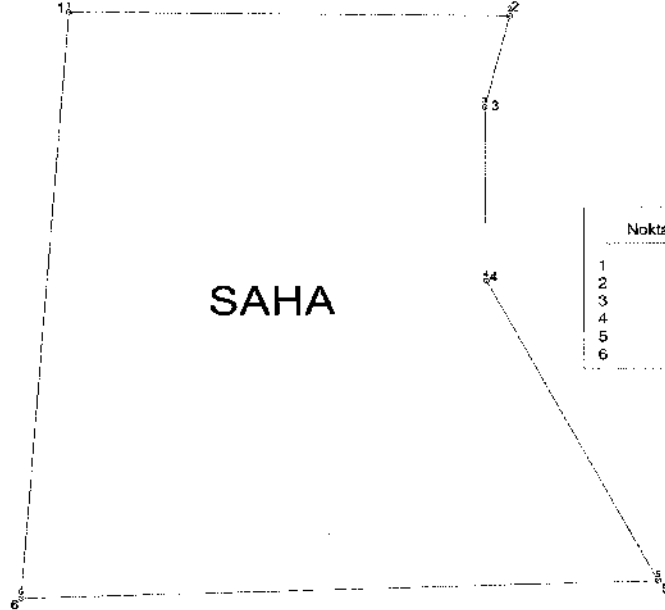
ITRF-96 3



NOHA No	Y	X
1	548005.30	4117960.77
2	548004.36	4117860.70
3	548043.86	4117917.51
4	548043.09	4117853.37
5	548042.82	4117847.99
6	548037.66	4117848.67
7	548024.97	4117846.06
8	548006.17	4117838.27
9	548000.37	4117830.83
10	547990.07	4117823.99
11	547984.91	4117819.48
12	547982.00	4117813.53
13	547877.55	4117807.45
14	547874.64	4117802.79
15	547870.81	4117798.36
16	547968.06	4117795.36
17	547959.40	4117786.77
18	547951.37	4117782.59
19	547939.27	4117782.64
20	547929.76	4117844.89
21	547909.64	4117874.57
22	547909.31	4117869.05
23	547874.75	4117905.19
24	547866.30	4117927.48
25	547850.51	4117951.23
26	547837.76	4117978.34
27	547824.41	4118004.82
28	547811.76	4118030.00
29	547794.27	4118056.27
30	547851.66	4118170.86
31	547817.37	4118140.56
32	547896.92	4118176.13
33	547819.00	4118122.45
34	547844.44	4118103.22
35	548003.36	4118008.36
36	548026.40	4118065.12
37	548042.16	4118041.54
38	548035.96	4118015.05
39	548082.91	4117985.60
40	548111.72	4117974.68
41	548139.23	4117967.67
42	548169.74	4117959.61
43	548201.42	4117950.01
44	548185.07	4117880.34
45	548163.86	4117880.68
46	548138.90	4117876.09
47	548123.55	4117871.84
48	548111.82	4117870.38
49	548096.71	4117864.67
50	548090.96	4117864.30
51	548078.26	4117861.28
52	548076.14	4117862.36

İL : GAZİANTEP
İLÇESİ : NURDAĞI
MAHALLESİ : ATAKÖY
ADA/PARSEL : 211/1
KOOR. SIS. : ITRF-98
DG/DOM : 3/36
ALANI : 27040.90

ORMAN ALANI HARITASI

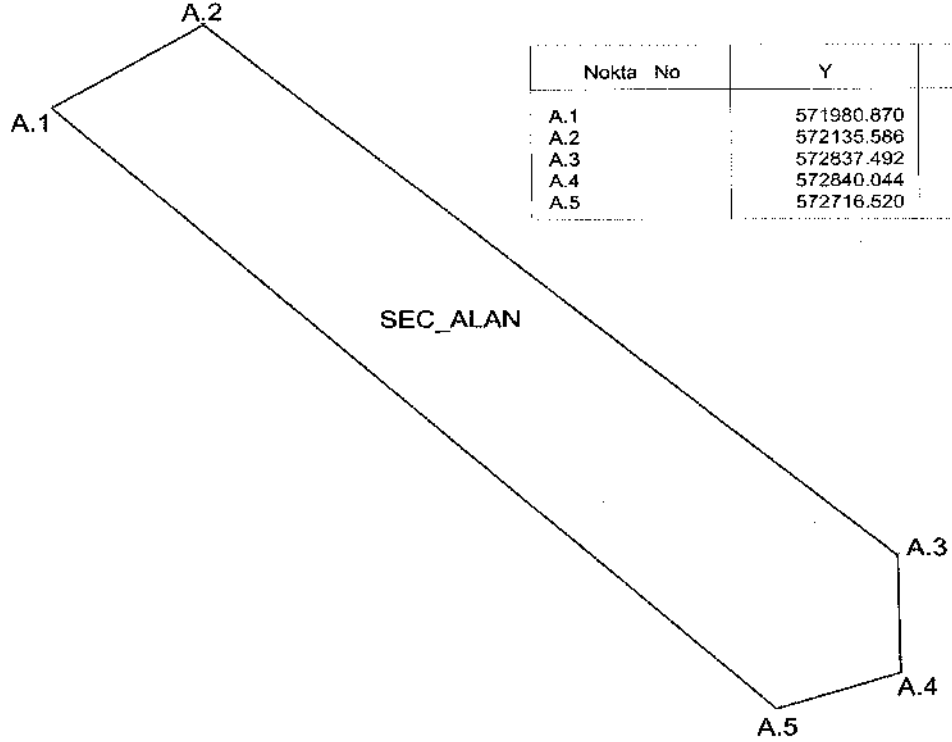


ITRF-96 3

Nokta No	Y	X
1	579803.97	4111683.08
2	579732.90	4111681.26
3	579725.51	4111651.46
4	579725.64	4111594.40
5	579775.33	4111495.93
6	579589.01	4111490.96

İLİ : GAZİANTEP
İLÇESİ : NURDAĞI
MAHALLESİ : GEDİKLİ
ADA/PARSEL : 0/308
KOOR. SIS. : ITRF-98
DG/DOM : 3/36
ALANI : 196201.77

ORMAN ALANI HARİTASI



Nokta No	Y	X
A.1	571980.870	4119500.805
A.2	572135.586	4119594.924
A.3	572837.492	4118981.747
A.4	572840.044	4118847.186
A.5	572716.520	4118807.278

İLİ : GAZİANTEP

İLÇESİ : NURDAĞI

MAHALLESİ : GÖKÇEDERE


ADA/PARSEL : TH

KOOR. SİS. : İTRF-96

DG/DOM : 3/36

ALANI : 89038.39

ORMAN ALANI HARİTASI

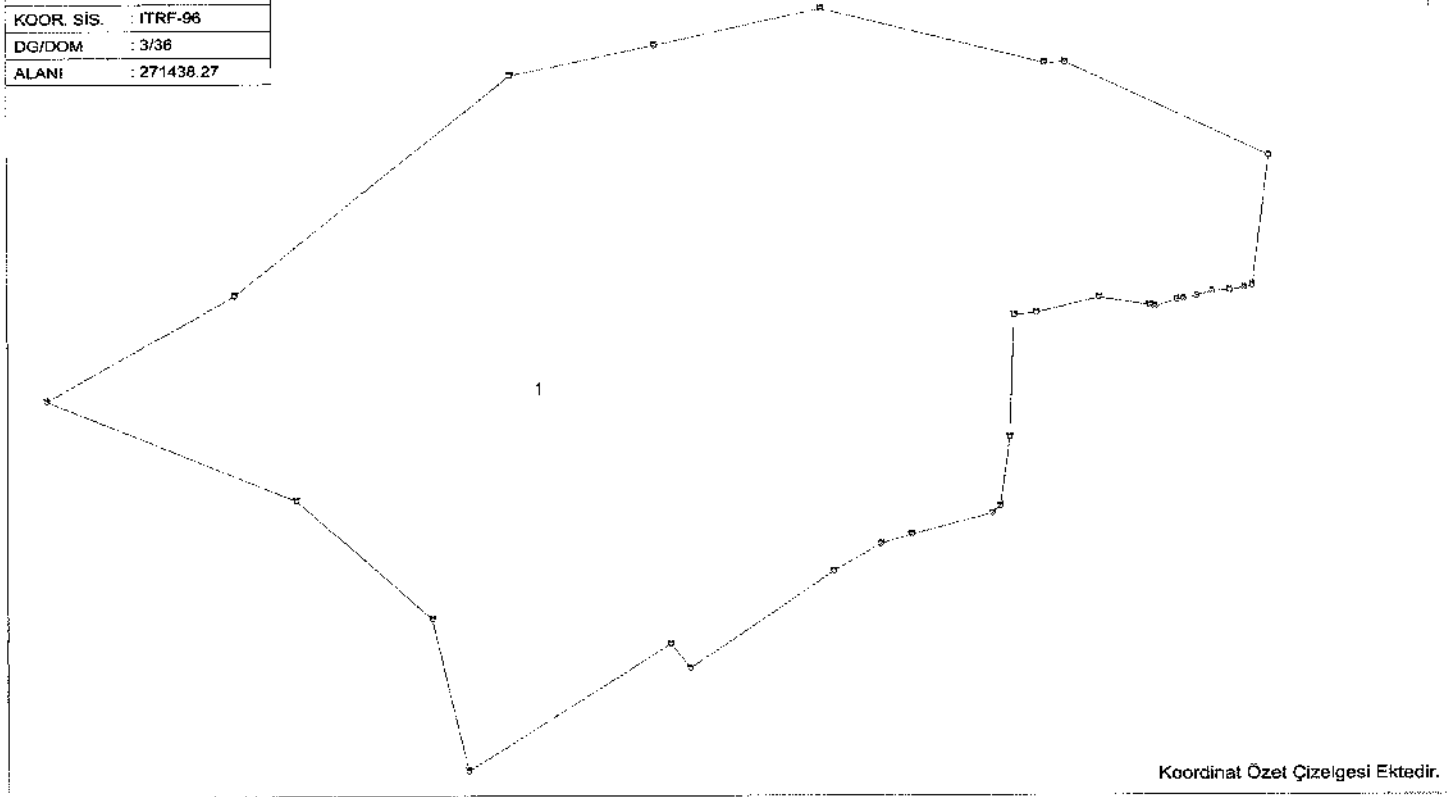


İTRF-96 36

Nokta No	Y	X
N1	563387.16	4114176.75
N2	563503.45	4114694.03
N3	563634.44	4114869.97
N4	563647.81	4114537.64
N5	563546.22	4114135.31

İLİ	: GAZİANTEP
İLÇESİ	: NURDAĞI
MAHALLESİ	: HİSAR
ADA/PARSEL	: 213/1
KOOR. SIS.	: ITRF-96
DG/DOM	: 3/36
ALANI	: 271438.27

ORMAN ALANI HARİTASI



Koordinat Özet Çizelgesi Ektedir.

İLİ : GAZİANTEP

İLÇESİ : NURDAĞI

MAHALLESİ : HİSAR

ADA/PARSEL : 213/1

KOOR. SİS. : ITRF-98

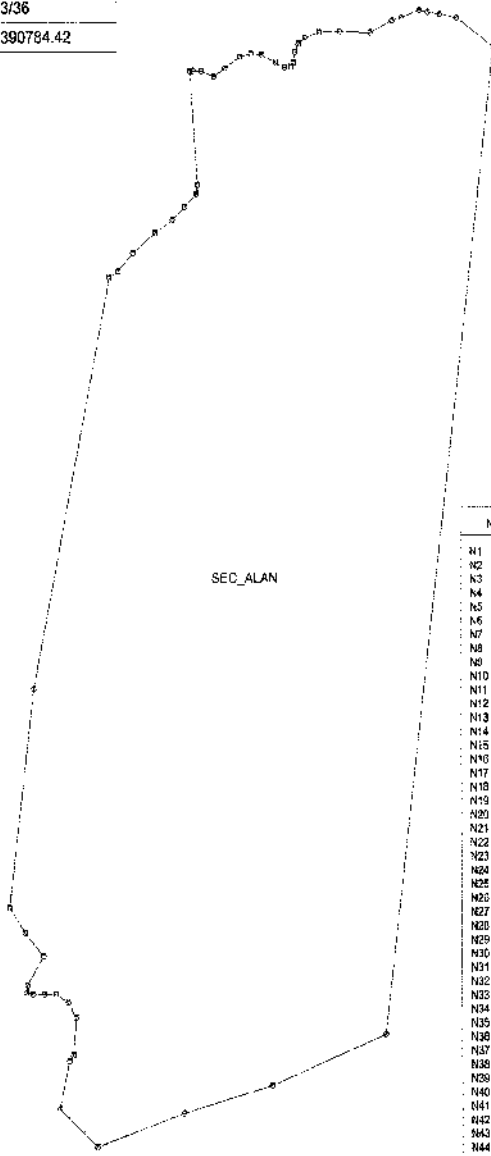
DG/DOM : 3/36

KOORDİNAT ÖZET ÇİZELGESİ

Nokta No	Y	X
N1	580146.30	4112790.32
N2	580134.13	4112685.89
N3	580128.29	4112684.09
N4	580117.71	4112682.17
N5	580105.13	4112681.15
N6	580094.00	4112677.65
N7	580084.66	4112675.23
N8	580079.82	4112674.59
N9	580063.80	4112668.95
N10	580060.34	4112670.23
N11	580023.62	4112676.36
N12	579999.78	4112865.87
N13	579984.75	4112865.19
N14	579978.46	4112664.44
N15	579962.47	4112662.56
N16	579959.08	4112564.46
N17	579952.13	4112509.22
N18	579946.40	4112503.18
N19	579887.84	4112486.28
N20	579865.79	4112478.68
N21	579831.87	4112457.25
N22	579823.40	4112908.86
N23	579727.81	4112379.60
N24	579713.73	4112399.08
N25	579702.73	4112879.82
N26	579598.75	4112855.64
N27	579567.42	4112297.50
N28	579541.36	4112419.43
N29	579443.55	4112514.57
N30	579399.74	4112679.40
N31	579263.81	4112595.02

İLİ : GAZİANTEP
İLÇESİ : NURDAĞI
MAHALLESİ : KARTAL
ADA/PARSEL : 161/1
KOOR. SİS. : ITRF-98
DG/DOM : 3/36
ALANI : 390784.42

ORMAN ALANI HARITASI



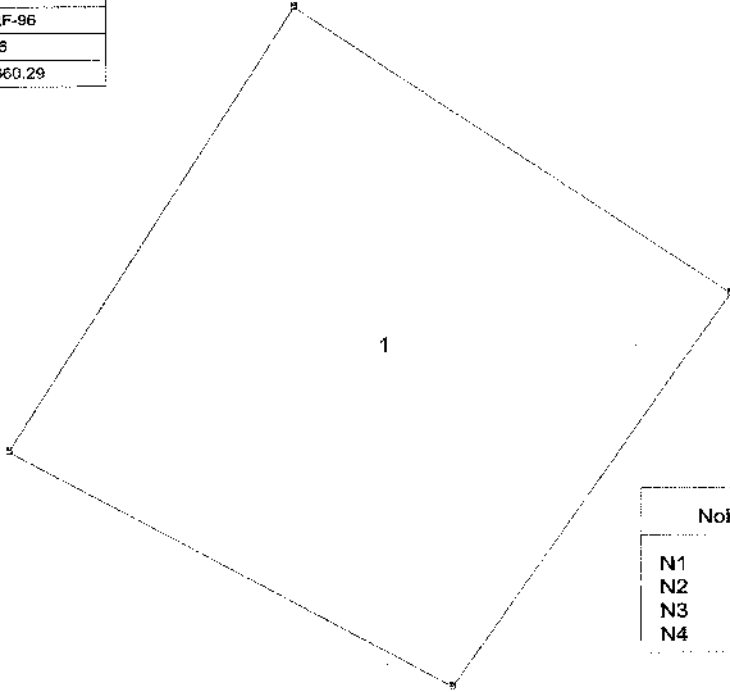
SEÇ_ALAN

ITRF-98 36

Nokta No	Y	X
N1	587433.41	4110984.89
N2	587444.38	4110722.84
N3	587475.18	4110761.12
N4	587412.17	411018.21
N5	587432.78	411020.06
N6	587383.63	411013.34
N7	587373.54	411010.08
N8	587353.47	4110033.38
N9	587350.16	4110988.79
N10	587317.03	4110600.09
N11	587295.61	4110389.26
N12	587278.81	4110394.24
N13	587272.01	4110883.31
N14	587269.26	4110980.39
N15	587267.53	4110969.93
N16	587264.80	4110365.16
N17	587257.89	4110985.33
N18	587248.02	4110383.77
N19	587243.19	4109984.23
N20	587233.33	4109777.83
N21	587221.66	4109726.76
N22	587208.53	4110975.98
N23	587193.52	4110585.98
N24	587181.30	4110585.91
N25	587167.73	4110562.10
N26	587163.31	4110582.82
N27	587161.91	4110844.19
N28	587158.90	4110962.47
N29	587155.62	4110981.89
N30	587149.88	4110831.62
N31	587145.67	4109956.18
N32	587136.24	4110819.38
N33	587117.79	4110586.84
N34	587098.07	4110787.35
N35	587077.18	4110770.07
N36	587067.49	4110781.98
N37	587051.46	4109928.78
N38	587028.87	4110096.20
N39	587025.71	4110014.23
N40	587021.50	4110988.82
N41	587020.31	4110985.15
N42	587014.14	4109862.71
N43	587007.00	4110873.53
N44	586994.73	4110703.27
N45	586994.00	4110109.94
N46	586984.43	4110307.62
N47	586982.46	4110773.01
N48	586976.46	4110952.07
N49	586971.84	4110374.38
N50	586973.94	4111123.65
N51	586957.80	4110158.98

ORMAN ALANI HARİTASI

İL : GAZİANTEP
İLÇESİ : NURDAĞI
MAHALLESİ : OLUCAK
ADA/PARSEL : 101/1
KOOR. SİS. : ITRF-96
DG/DOM : 3/36
ALANI : 89660.29

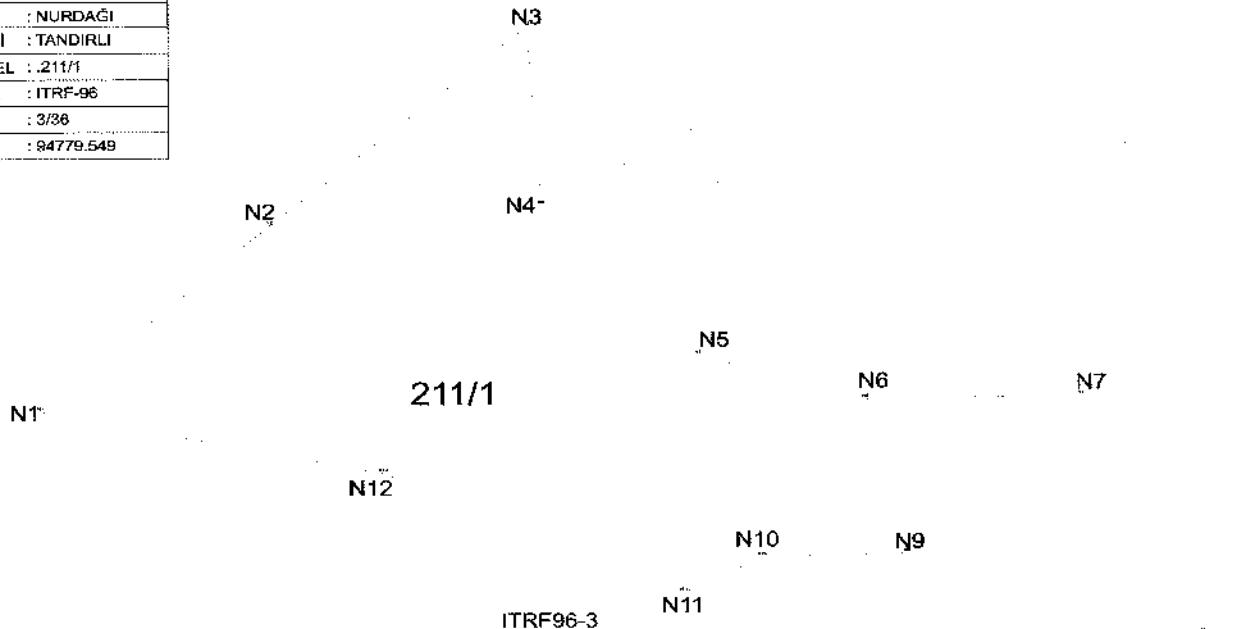


ITRF-96 36

Nokta No	Y	X
N1	561589.51	4116153.55
N2	561748.94	4116431.15
N3	561990.90	4116251.09
N4	561835.22	4116005.37

İLİ	: GAZİANTEP
İLÇESİ	: NURDAĞI
MAHALLESİ	: TANDIRLI
ADA/PARSEL	: 211/1
KOOR. SİS.	: ITRF-96
DG/DOM	: 3/36
ALANI	: 94779.549

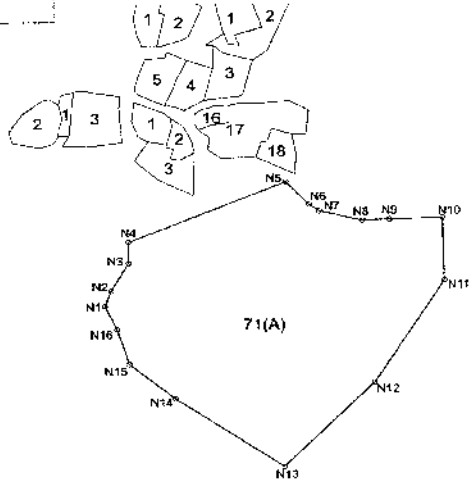
ORMAN ALANI HARİTASI



Nokta No	Y	X	Nokta No	Y	X
N1	580768.128	4111625.638	N2	580900.509	4111746.704
N3	581049.861	4111876.822	N4	581058.062	4111759.937
N5	581148.640	4111661.720	N6	581245.219	4111632.801
N7	581369.846	4111634.874	N8	581439.252	4111478.382
N9	581269.010	4111531.419	N10	581185.198	4111529.455
N11	581140.148	4111506.282	N12	580965.996	4111584.947

İLİ	: GAZİANTEP
İLÇESİ	: ŞEHİTKAMİL
MAHALLESİ	: İSKENDERLİ
ADA/PARSEL	: 101/71
KOOR. SİS.	: ITRF-96
DG/DOM	: 3/36
ALANI	: 13528.21

ORMAN ALANI HARİTASI



ITRF-96

Nokta No	Y	X
N1	599691.16	4118649.60
N2	599693.87	4118657.21
N3	599701.55	4118671.04
N4	599701.61	4118681.72
N5	599771.95	4118712.07
N6	599782.37	4118700.54
N7	599786.78	4118697.42
N8	599806.08	4118692.64
N9	599818.21	4118693.19
N10	599841.84	4118693.93
N11	599842.60	4118662.31
N12	599811.35	4118611.25
N13	599770.97	4118568.96
N14	599722.57	4118603.00
N15	599701.85	4118620.54
N16	599696.49	4118637.86

İL :	GAZİANTEP
İLÇESİ :	ŞEHİTKAMİL
MAHALLESİ :	YEŞİLCE
ADA/PARSEL :	107/134
KOOR. SİS. :	ITRF-96
DG/DOM :	3/36
ALANI :	

ORMAN ALANI HARİTASI

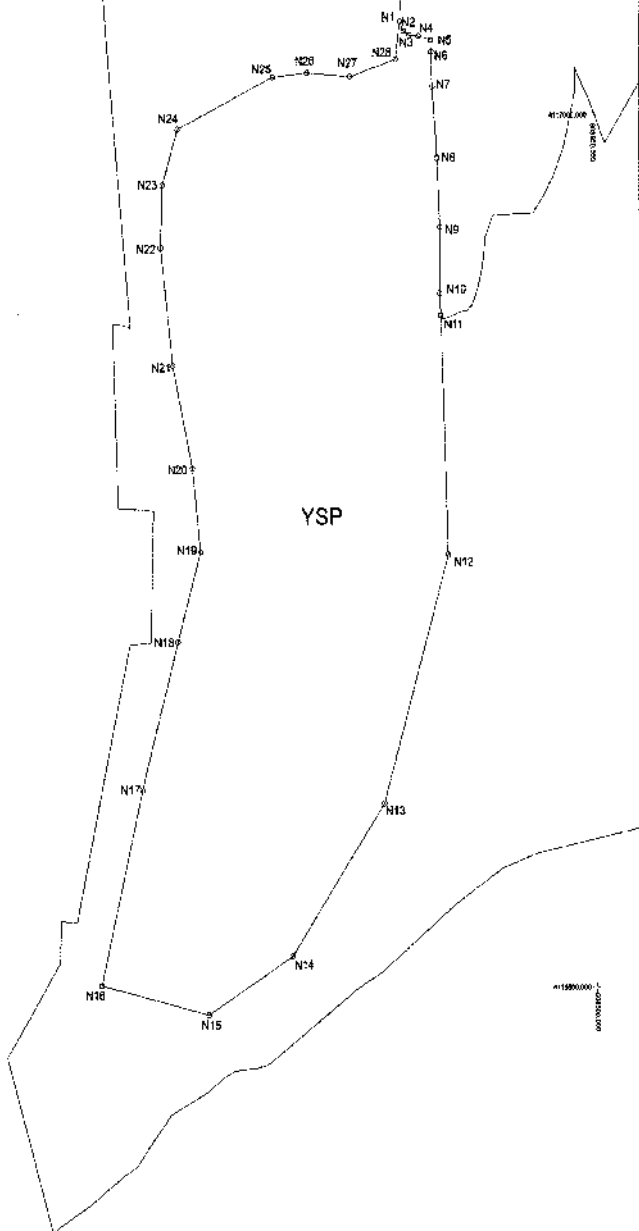
5000

4122000m
0000000m

4122000m
0000000m

4115000m
0000000m

4115000m
0000000m



İLİ	: GAZİANTEP
İLÇESİ	: ŞEHİTKAMİLİ
MAHALLESİ	: YEŞİLCE
ADA/PARSEL	: 107/134
KOOR. SIS.	: ITRF-96
DG/DOM	: 3/30


KOORDİNAT ÖZET ÇİZELGESİ

Nokta No	Y	X
N1	608376.794	4117054.565
N2	608379.081	4117049.102
N3	608382.766	4117046.687
N4	608388.864	4117046.052
N5	608396.361	4117043.765
N6	608396.574	4117037.132
N7	608397.225	4117016.943
N8	608400.147	4116976.196
N9	608401.702	4116936.792
N10	608401.397	4116898.802
N11	608402.127	4116886.142
N12	608406.016	4116748.926
N13	608364.218	4116606.320
N14	608303.979	4116519.036
N15	608249.887	4116485.843
N16	608181.043	4116503.054
N17	608208.089	4116614.926
N18	608231.447	4116699.752
N19	608246.199	4116751.385
N20	608241.282	4116799.330
N21	608228.988	4116858.339
N22	608221.612	4116925.954
N23	608222.841	4116961.606
N24	608232.676	4116993.569
N25	608294.144	4117023.074
N26	608316.273	4117025.533
N27	608344.548	4117023.074
N28	608374.053	4117032.909

İLİ	: HATAY
İLÇESİ	: ALTINÖZÜ
MAHALLESİ	: ALAKENT
ADA/PARSEL	: 126/3
KOOR. SIS.	: UTM ITRF 98
DG/DOM	: 3 DERECE/36
ALANI	: 16483.23

ORMAN ALANI HARİTASI

5000



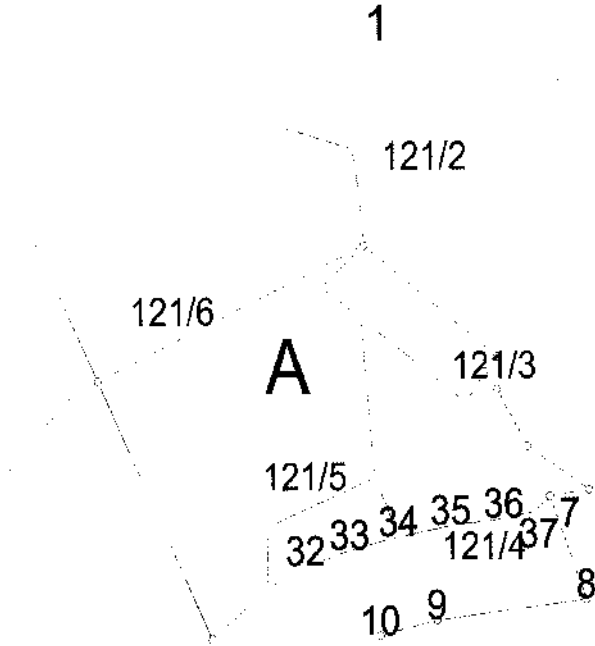
1	528090.25	4201253.97	2	576166.55	4501232.01
3	528089.75	4201233.96	4	528084.47	4501238.77
5	528107.11	4201216.61	6	528126.04	4201229.21
7	528135.64	4201206.58	8	528150.20	4201218.98
9	528161.25	4201198.77	10	528173.67	4201206.14
11	528196.11	4201171.30	12	528195.28	4201211.90
13	528205.21	4201215.81	14	528215.11	4201214.06
15	528233.14	4201209.24	16	528252.28	4201197.69
17	528260.21	4201181.63	18	528279.12	4201184.68
19	528278.22	4201149.47	20	528275.12	4201120.81
21	528230.68	4201132.67	22	528291.85	4201142.57
23	528279.22	4201130.25	24	528148.28	4201161.23
25	528227.25	4201111.11	26	528272.12	4201122.01
27	528248.30	420107.98	28	528220.78	420109.70
29	527859.28	420101.50	30	527868.17	420102.21
31	527796.36	420107.52	32	528212.26	4201232.70
33	528032.56	4201218.57			

16483.23

İLİ	: HATAY
İLÇESİ	: ANTAKYA
MAHALLESİ	: UZUNALIÇ
ADA/PARSEL	: 121/4
KOOR. SIS.	: UTM ITRF 96
DG/DOM	: 3 DERECE/36
ALANI	: 6154.91

ORMAN ALANI HARITASI

5000



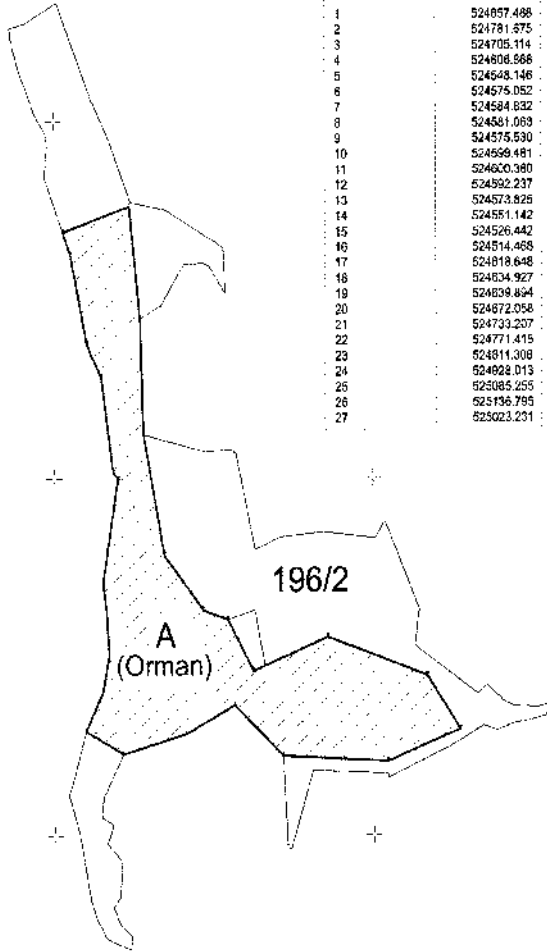
Nokta No	Y	X
7	519646.716	4029882.353
8	519667.466	4029830.245
9	519552.267	4029820.006
10	519549.990	4029812.225
32	519507.747	4029847.639
33	519532.847	4029855.463
34	519560.642	4029862.184
35	519590.233	4029867.799
36	519620.725	4029871.197
37	519637.762	4029874.585

İL	: HATAY
İLÇESİ	: ALTINÖZÜ
MAHALLESİ	: YIGİTYOLU (KARBEYAZ)
ADA/PARSEL	: 196/2A
KOOR. SİS.	: UTM ITRF 98
DĞ/DOM	: 3 DERECE/36
ALANI	: 124627.15

ORMAN ALANI HARITASI



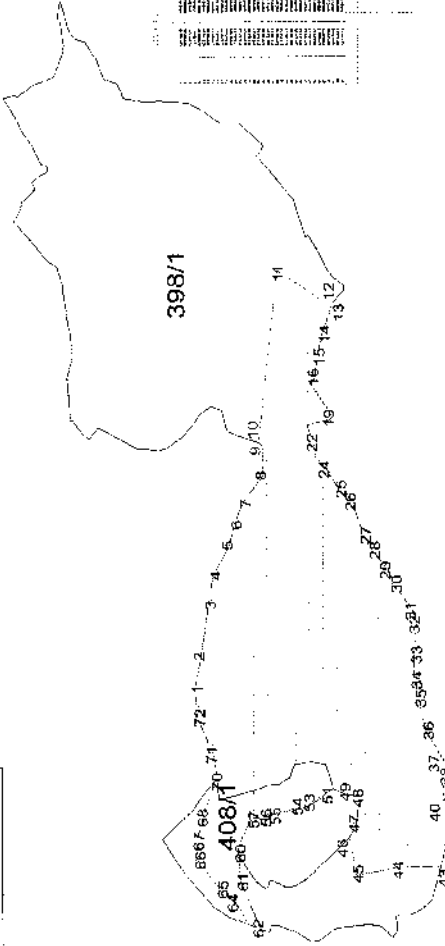
5000



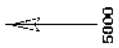
Notla No	Y	X
1	524857.488	3981811.158
2	521781.875	3981881.838
3	524705.114	3981841.848
4	524808.588	3981813.832
5	524648.146	3981845.847
6	524675.052	3981701.222
7	524684.832	3981752.270
8	524881.089	3981808.969
9	524575.530	3981853.218
10	524658.481	3981897.532
11	524600.380	3981998.644
12	524592.237	3982007.488
13	524573.826	3982142.698
14	524551.142	3982188.248
15	524526.442	3982312.454
16	524514.468	3982344.583
17	524818.648	3982380.839
18	524834.927	3982223.989
19	524808.894	3982060.892
20	524872.058	3981891.624
21	524733.207	3981814.750
22	524771.415	3981801.616
23	524811.308	3981728.805
24	524828.013	3981777.188
25	525085.255	3981723.025
26	525136.795	3981847.898
27	525023.231	3981803.347

ORMAN ALANI HARİTASI

İLİ	: HATAY
İLÇESİ	: ALTINÖZÜ
MAHALLESİ	: YANIKPINAR
ADA/PARSEL	: 408/1 - 398/1
KOOR. SİS.	: UTM İTRF 96
DG/DOM	: 3 DERECE/36
ALANI	: 148092.88



1	2	3	4	5	6	7	8	9	10	11	12	13	14	15	16	17	18	19	20	21	22	23	24	25	26	27	28	29	30	31	32	33	34	35	36	37	38	39	40	41	42	43	44	45	46	47	48	49	50	51
---	---	---	---	---	---	---	---	---	----	----	----	----	----	----	----	----	----	----	----	----	----	----	----	----	----	----	----	----	----	----	----	----	----	----	----	----	----	----	----	----	----	----	----	----	----	----	----	----	----	----

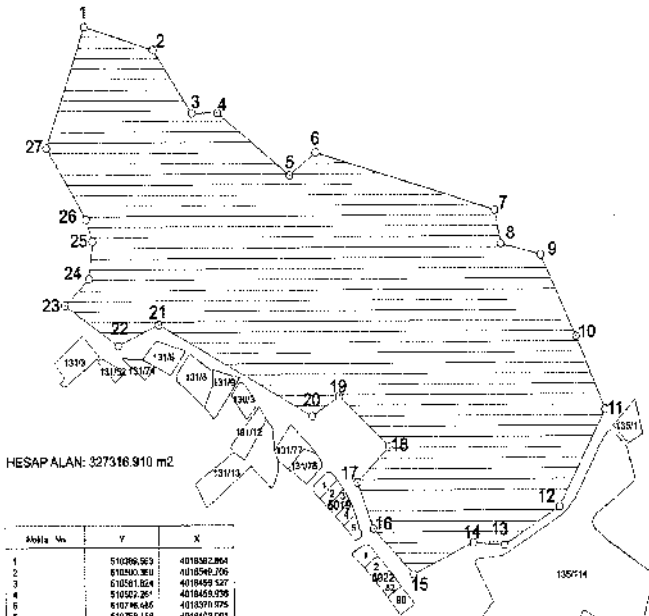


İLİ	: HATAY
İLÇESİ	: ANTAKYA
MAHALLESİ	: GÜLDEREN
ADA/PARSEL	: TH
KOOR. SIS.	: UTM ITRF 96
DG/DOM	: 3 DERECE/36
ALANI	: 327316.91

ORMAN ALANI HARITASI



5000




Abdita No	Y	X
1	510296.923	4018382.804
2	510290.381	4018546.706
3	510281.824	4018469.527
4	510257.251	4018465.098
5	510276.685	4018370.575
6	510259.168	4018403.001
7	511040.939	4018205.510
8	511033.294	4018272.096
9	511115.295	4018356.489
10	511171.813	4018120.860
11	511217.326	4018036.157
12	511444.436	4017998.249
13	511297.058	4017944.051
14	510266.070	4017847.063
15	512011.523	4017903.241
16	512047.471	4017968.263
17	513037.208	4017954.266
18	513072.674	4047984.722
19	510794.094	4018006.638
20	510719.193	4018028.963
21	510507.891	4018109.409
22	510447.778	4018129.224
23	510537.249	4018167.522
24	510295.438	4018224.883
25	510491.829	4018278.195
26	510381.720	4018268.780
27	510339.043	4018410.873

İL	: HATAY
İLÇESİ	: ANTAKYA
MAHALLESİ	: MARAŞBOĞZI
ADA/PARSEL	: TH-0/570-0/572
KOOR. SIS.	: UTM ITRF 96
DG/DOM	: 3 DERECE/36
ALANI	: 211688.53

ORMAN ALANI HARİTASI

5000



HESAP ALANI: 211688.54 m²


UTM 3° PROJeksiYONU ITRF DATUMU 36° DİLM NUMARASI

Nöte No	y	x
1	522494.436	403071.2066
2	522851.381	403062.351
3	522536.911	403072.424
4	522474.578	403045.270
5	522221.810	4032081.250
6	522228.811	4032784.250
7	522445.881	4032697.256
8	522074.281	4030412.398
9	522002.819	4030480.806
10	521982.815	4030401.828
11	521882.718	4030847.718
12	521680.706	4030705.498
13	521685.486	4030789.284
14	522135.703	4030740.987

ORMAN ALANI HARITASI



İLİ	: HATAY
İLÇESİ	: ARSUZ
MAHALLESİ	: KARAHÜSEYİNLI
ADA/PARSEL	: (607,647,3037,3041,3042, 3043,3630,3631,3632)
KOOR. SİS.	: UTM ITRF 96
DG/DOM	: 3 DERECE/36
ALANI	: 141539,063

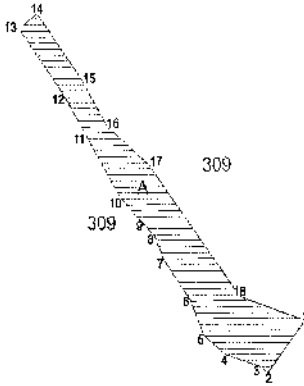
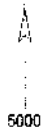


NO	YERİ	YERİ	YERİ
1	141539,063	141539,063	141539,063
2	141539,063	141539,063	141539,063
3	141539,063	141539,063	141539,063
4	141539,063	141539,063	141539,063
5	141539,063	141539,063	141539,063
6	141539,063	141539,063	141539,063
7	141539,063	141539,063	141539,063
8	141539,063	141539,063	141539,063
9	141539,063	141539,063	141539,063
10	141539,063	141539,063	141539,063
11	141539,063	141539,063	141539,063
12	141539,063	141539,063	141539,063
13	141539,063	141539,063	141539,063
14	141539,063	141539,063	141539,063
15	141539,063	141539,063	141539,063
16	141539,063	141539,063	141539,063
17	141539,063	141539,063	141539,063
18	141539,063	141539,063	141539,063
19	141539,063	141539,063	141539,063
20	141539,063	141539,063	141539,063
21	141539,063	141539,063	141539,063
22	141539,063	141539,063	141539,063
23	141539,063	141539,063	141539,063
24	141539,063	141539,063	141539,063
25	141539,063	141539,063	141539,063
26	141539,063	141539,063	141539,063
27	141539,063	141539,063	141539,063
28	141539,063	141539,063	141539,063
29	141539,063	141539,063	141539,063
30	141539,063	141539,063	141539,063
31	141539,063	141539,063	141539,063
32	141539,063	141539,063	141539,063
33	141539,063	141539,063	141539,063
34	141539,063	141539,063	141539,063
35	141539,063	141539,063	141539,063
36	141539,063	141539,063	141539,063
37	141539,063	141539,063	141539,063
38	141539,063	141539,063	141539,063
39	141539,063	141539,063	141539,063
40	141539,063	141539,063	141539,063
41	141539,063	141539,063	141539,063

NO	YERİ	YERİ	YERİ
1	141539,063	141539,063	141539,063
2	141539,063	141539,063	141539,063
3	141539,063	141539,063	141539,063
4	141539,063	141539,063	141539,063
5	141539,063	141539,063	141539,063
6	141539,063	141539,063	141539,063
7	141539,063	141539,063	141539,063
8	141539,063	141539,063	141539,063
9	141539,063	141539,063	141539,063
10	141539,063	141539,063	141539,063
11	141539,063	141539,063	141539,063
12	141539,063	141539,063	141539,063
13	141539,063	141539,063	141539,063
14	141539,063	141539,063	141539,063
15	141539,063	141539,063	141539,063
16	141539,063	141539,063	141539,063
17	141539,063	141539,063	141539,063
18	141539,063	141539,063	141539,063
19	141539,063	141539,063	141539,063
20	141539,063	141539,063	141539,063
21	141539,063	141539,063	141539,063
22	141539,063	141539,063	141539,063
23	141539,063	141539,063	141539,063
24	141539,063	141539,063	141539,063
25	141539,063	141539,063	141539,063
26	141539,063	141539,063	141539,063
27	141539,063	141539,063	141539,063
28	141539,063	141539,063	141539,063
29	141539,063	141539,063	141539,063
30	141539,063	141539,063	141539,063
31	141539,063	141539,063	141539,063
32	141539,063	141539,063	141539,063
33	141539,063	141539,063	141539,063
34	141539,063	141539,063	141539,063
35	141539,063	141539,063	141539,063
36	141539,063	141539,063	141539,063
37	141539,063	141539,063	141539,063
38	141539,063	141539,063	141539,063
39	141539,063	141539,063	141539,063
40	141539,063	141539,063	141539,063
41	141539,063	141539,063	141539,063

İLİ	: HATAY
İLÇESİ	: ARSUZ
MAHALLESİ	: NERGİZLİK
ADA/PARSEL	: 0/309
KOOR. SİS.	: UTM ITRF 96
DG/DOM	: 3 DERECE/36
ALANI	: 17781.938

ORMAN ALANI HARİTASI



UTM 3-36 ITRF 96 Yaklaşık koordinatlarıdır.

Nokta No	Y	X
1	510772.288	4041854.579
2	510730.374	4041882.993
3	510719.010	4041889.748
4	510682.305	4041800.990
5	510658.486	4041620.172
6	510842.870	4041695.130
7	510613.472	4041695.759
8	510803.185	4041720.025
9	510599.470	4041733.791
10	510585.398	4041757.244
11	510530.846	4041814.789
12	510503.228	4041860.181
13	510453.289	4041927.828
14	510473.384	4041942.501
15	510623.995	4041874.126
16	510551.764	4041826.507
17	510597.446	4041790.763
18	510698.701	4041658.931

Ada	Parşel	Noktalar	HesapAlan
-	309A	1,2,3,4,5,6,7,8,9,10,11,12,13, 14,15,16,17,18,19	17781.938

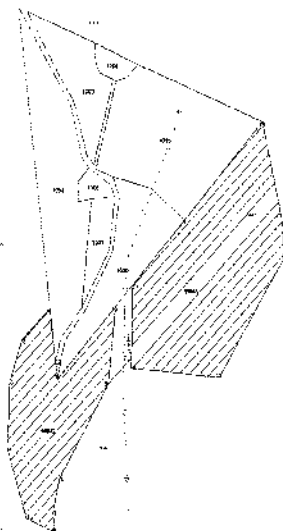
İL : HATAY
İLÇESİ : BELEN
MAHALLESİ : KICI
ADA/PARSEL : 0/989
KOOR. SIS. : UTM ITRF 96
DG/DOM : 3 DERECE/36
ALANI : 53.583 61

ORMAN ALANI HARİTASI



16	321927.22	409466.91	17	321322.64	409020.93
15	321794.92	407890.18	15	321799.69	403980.38
10	321946.99	406972.98	18	321628.73	401997.11
14	321624.21	407992.74	10	323908.18	401997.16
6	321586.32	406985.32	8	321077.80	402174.08
11	321520.08	405965.14	2	321124.70	401998.24
8	321703.67	402071.23	7	321321.92	402074.70
12	321701.90	402991.62	4	321451.25	402120.70
3	321445.54	407987.12	3	321451.44	401889.70
7	321471.54	405990.94			

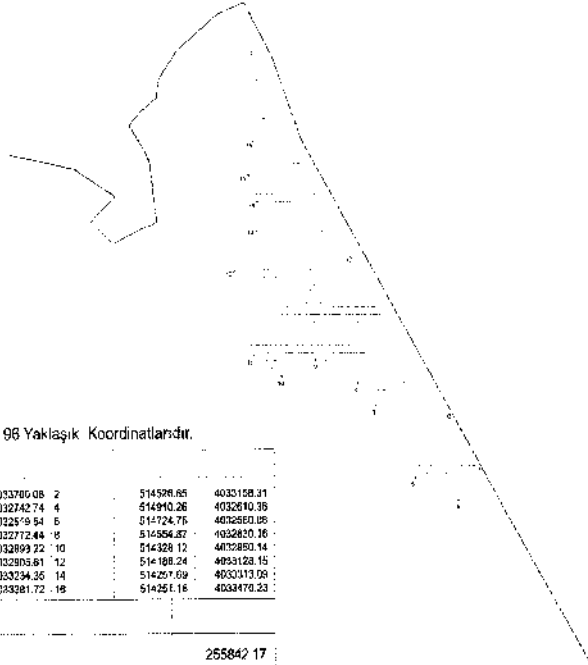
ÖLÇEK : 1/5000
TARİH : 01.08.2023



İLİ	: HATAY
İLÇESİ	: BELEN
MAHALLESİ	: KÖMÜRÇUKURU
ADA/PARSEL	: 0/1501
KOOR. SİS.	: UTM ITRF 98
DG/DOM	: 3 DERECE/36
ALANI	: 255842.17

ORMAN ALANI HARITASI

5000



İLİ	: HATAY
İLÇESİ	: HASSA
MAHALLESİ	: SOĞUT
ADA/PARSEL	: 0/1934
KOOR. SİS.	: UTM ITRF 96
DG/DOM	: 3 DERECE/38
ALANI	: 1684934,429

ORMAN ALANI HARİTASI

5000

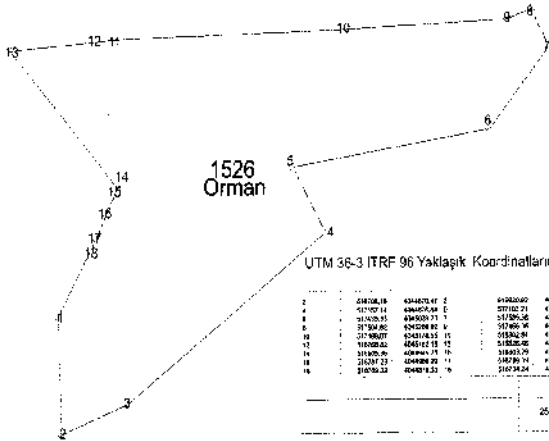


Merkezi No	Y	X
1/1	54434,525	420648,923
1/2	54945,019	420731,565
1/3	54561,209	421048,750
1/4	54373,564	42159,795
1/5	54981,959	422134,929
1/6	54923,252	422448,812
1/7	54597,373	422445,210
1/8	54591,455	422113,226
1/9	54612,242	421224,425
1/10	54612,226	421224,115
1/11	54629,113	421249,887
1/12	54634,471	421224,149
1/13	54621,784	421224,509
1/14	54626,222	421152,087
1/15	54609,264	421451,524
1/16	54615,299	421355,521
1/17	54607,759	421381,420
1/18	54173,449	420661,304

İLİ	: HATAY
İLÇESİ	: İSKENDERUN
MAHALLESİ	: CİRİTMAN
ADA/PARSEL	: 0/1526
KOOR. SİS.	: UTM ITRF 96
DĞ/DOM	: 3 DERECE/36
ALANI	: 251264.75

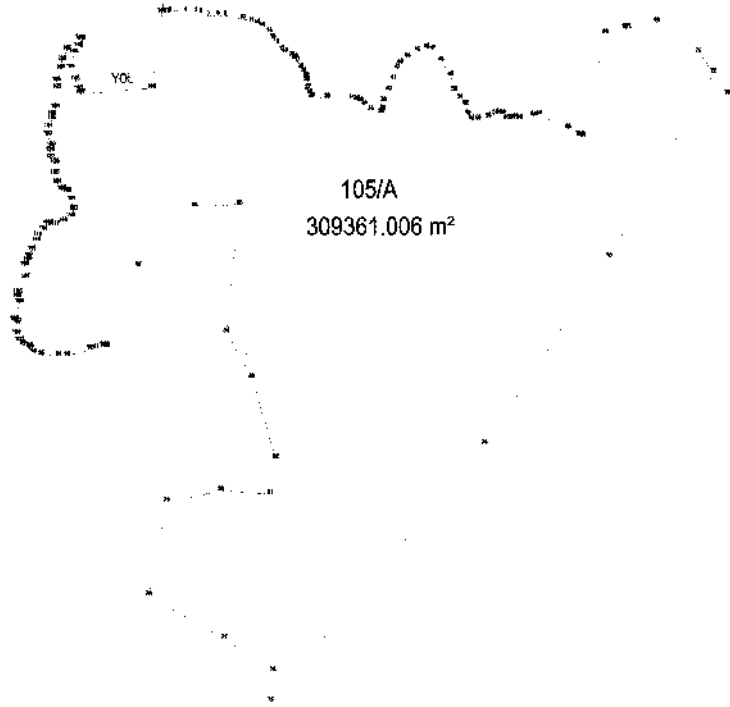
ORMAN ALANI HARİTASI

5000



İLİ	: HATAY
İLÇESİ	: KIRIKHAN
MAHALLESİ	: KARATAŞ
ADA/PARSEL	: 0/105
KOOR. SİS.	: UTM ITRF 98
DG/DOM	: 3 DERECE/36
ALANI	: 309361.008

ORMAN ALANI HARİTASI



ITRF-98-38-3

KOORDİNATLAR YÖZM PARSEL SORUŞU PROGRAMINDAN ALINMIŞTIR

NO	P	E	Alan No	Alan Adı	Alan No	Alan Adı
1	01	01	01	01	01	01
2	01	01	01	01	01	01
3	01	01	01	01	01	01
4	01	01	01	01	01	01
5	01	01	01	01	01	01
6	01	01	01	01	01	01
7	01	01	01	01	01	01
8	01	01	01	01	01	01
9	01	01	01	01	01	01
10	01	01	01	01	01	01
11	01	01	01	01	01	01
12	01	01	01	01	01	01
13	01	01	01	01	01	01
14	01	01	01	01	01	01
15	01	01	01	01	01	01
16	01	01	01	01	01	01
17	01	01	01	01	01	01
18	01	01	01	01	01	01
19	01	01	01	01	01	01
20	01	01	01	01	01	01
21	01	01	01	01	01	01
22	01	01	01	01	01	01
23	01	01	01	01	01	01
24	01	01	01	01	01	01
25	01	01	01	01	01	01
26	01	01	01	01	01	01
27	01	01	01	01	01	01
28	01	01	01	01	01	01
29	01	01	01	01	01	01
30	01	01	01	01	01	01
31	01	01	01	01	01	01
32	01	01	01	01	01	01
33	01	01	01	01	01	01
34	01	01	01	01	01	01
35	01	01	01	01	01	01
36	01	01	01	01	01	01
37	01	01	01	01	01	01
38	01	01	01	01	01	01
39	01	01	01	01	01	01
40	01	01	01	01	01	01
41	01	01	01	01	01	01
42	01	01	01	01	01	01
43	01	01	01	01	01	01
44	01	01	01	01	01	01
45	01	01	01	01	01	01
46	01	01	01	01	01	01
47	01	01	01	01	01	01
48	01	01	01	01	01	01
49	01	01	01	01	01	01
50	01	01	01	01	01	01
51	01	01	01	01	01	01
52	01	01	01	01	01	01
53	01	01	01	01	01	01
54	01	01	01	01	01	01
55	01	01	01	01	01	01
56	01	01	01	01	01	01
57	01	01	01	01	01	01
58	01	01	01	01	01	01
59	01	01	01	01	01	01
60	01	01	01	01	01	01
61	01	01	01	01	01	01
62	01	01	01	01	01	01
63	01	01	01	01	01	01
64	01	01	01	01	01	01
65	01	01	01	01	01	01
66	01	01	01	01	01	01
67	01	01	01	01	01	01
68	01	01	01	01	01	01
69	01	01	01	01	01	01
70	01	01	01	01	01	01
71	01	01	01	01	01	01
72	01	01	01	01	01	01
73	01	01	01	01	01	01
74	01	01	01	01	01	01
75	01	01	01	01	01	01
76	01	01	01	01	01	01
77	01	01	01	01	01	01
78	01	01	01	01	01	01
79	01	01	01	01	01	01
80	01	01	01	01	01	01
81	01	01	01	01	01	01
82	01	01	01	01	01	01
83	01	01	01	01	01	01
84	01	01	01	01	01	01
85	01	01	01	01	01	01
86	01	01	01	01	01	01
87	01	01	01	01	01	01
88	01	01	01	01	01	01
89	01	01	01	01	01	01
90	01	01	01	01	01	01
91	01	01	01	01	01	01
92	01	01	01	01	01	01
93	01	01	01	01	01	01
94	01	01	01	01	01	01
95	01	01	01	01	01	01
96	01	01	01	01	01	01
97	01	01	01	01	01	01
98	01	01	01	01	01	01
99	01	01	01	01	01	01
100	01	01	01	01	01	01

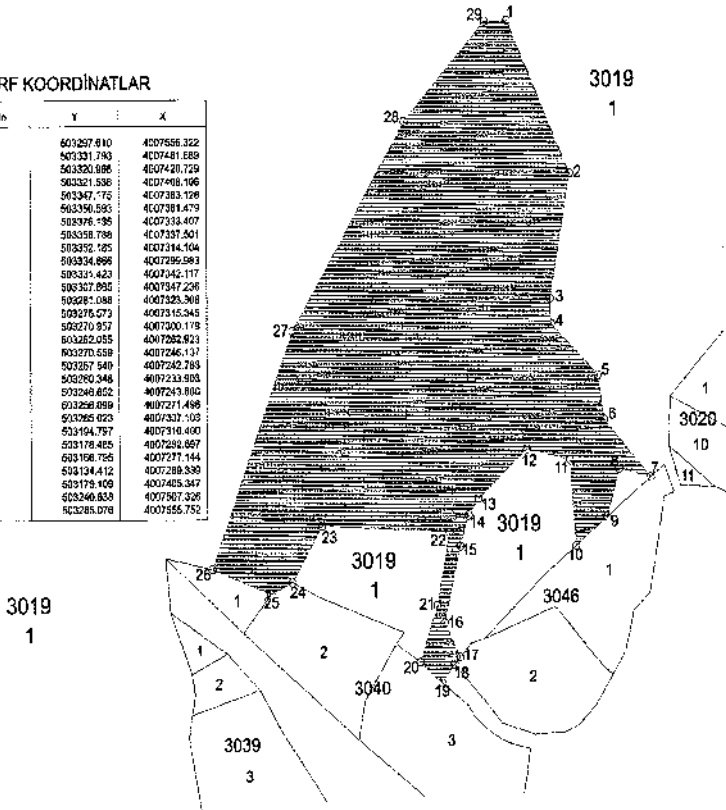
İL :	HATAY
İLÇESİ :	SAMANDAĞ
MAHALLESİ :	ÇUBUKÇU
ADA/PARSEL :	3019/1
KOOR. SIS. :	UTM ITRF 96
DG/DOM :	3 DERECE/36
ALANI :	177606.47

ORMAN ALANI HARITASI




ITRF KOORDİNATLAR

Nokta No	Y	X
1	503297.910	4007556.322
2	503331.793	4007481.688
3	503320.886	4007420.729
4	503321.936	4007400.166
5	503347.76	4007383.198
6	503356.593	4007381.479
7	503376.195	4007333.407
8	503358.788	4007337.501
9	503352.125	4007314.104
10	503334.899	4007295.993
11	503321.423	4007242.117
12	503327.892	4007247.236
13	503281.088	4007323.908
14	503276.273	4007315.345
15	503270.957	4007300.178
16	503252.055	4007282.823
17	503270.558	4007246.137
18	503257.549	4007242.783
19	503260.348	4007233.903
20	503248.852	4007213.800
21	503258.099	4007271.498
22	503285.023	4007337.100
23	503194.757	4007310.400
24	503178.465	4007292.667
25	503166.755	4007277.144
26	503134.412	4007289.539
27	503175.109	4007465.347
28	503246.833	4007507.336
29	503285.078	4007555.752



İLİ	: HATAY
İLÇESİ	: YAYLADAĞI
MAHALLESİ	: ARSLANYAZI
ADA/PARSEL	: TH
KOOR. SIS.	: UTM ITRF 96
DG/DOM	: 3 DERECE/36
ALANI	: 52509.87

ORMAN ALANI HARITASI

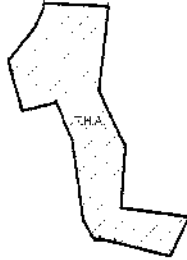


ENAVAT

İLİ	: HATAY
İLÇESİ	: YAYLADAĞI
MAHALLESİ	: ÇAYIR
ADA/PARSEL	: TH
KOOR. SİS.	: UTM ITRF 98
DG/DOM	: 3 DERECE/36
ALANI	: 21546.73

ORMAN ALANI HARİTASI

5000



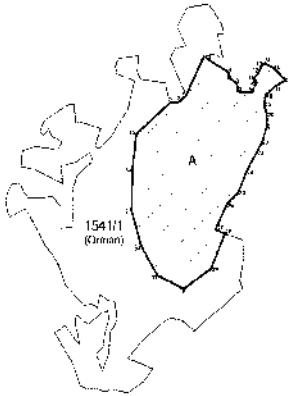
2024 YILI 01/01/2024 TARİHİNDE			
NO	YERİ	YERİ	YERİ
1	1000000	1000000	1000000
2	1000000	1000000	1000000
3	1000000	1000000	1000000
4	1000000	1000000	1000000
5	1000000	1000000	1000000
6	1000000	1000000	1000000
7	1000000	1000000	1000000
8	1000000	1000000	1000000
9	1000000	1000000	1000000
10	1000000	1000000	1000000
11	1000000	1000000	1000000
12	1000000	1000000	1000000
13	1000000	1000000	1000000
14	1000000	1000000	1000000
15	1000000	1000000	1000000
16	1000000	1000000	1000000
17	1000000	1000000	1000000
18	1000000	1000000	1000000
19	1000000	1000000	1000000
20	1000000	1000000	1000000

NO	YERİ	YERİ	YERİ
1	1000000	1000000	1000000
2	1000000	1000000	1000000

İL	: HATAY
İLÇESİ	: YAYLADAĞI
MAHALLESİ	: SUNGUR
ADA/PARSEL	: 1541/1
KOOR. SIS.	: UTM ITRF 96
DG/DOM	: 3 DERECE/36
ALANI	: 19534,26

ORMAN ALANI HARİTASI

5000



(Yüksek İTSM ile Takipçi koordinatları)

seriyası	x	y	Labire	x	y
1	500000	3900000	1	500000	3900000
2	500000	3900000	2	500000	3900000
3	500000	3900000	3	500000	3900000
4	500000	3900000	4	500000	3900000
5	500000	3900000	5	500000	3900000
6	500000	3900000	6	500000	3900000
7	500000	3900000	7	500000	3900000
8	500000	3900000	8	500000	3900000
9	500000	3900000	9	500000	3900000
10	500000	3900000	10	500000	3900000
11	500000	3900000	11	500000	3900000
12	500000	3900000	12	500000	3900000
13	500000	3900000	13	500000	3900000
14	500000	3900000	14	500000	3900000
15	500000	3900000	15	500000	3900000
16	500000	3900000	16	500000	3900000
17	500000	3900000	17	500000	3900000
18	500000	3900000	18	500000	3900000
19	500000	3900000	19	500000	3900000
20	500000	3900000	20	500000	3900000
21	500000	3900000	21	500000	3900000
22	500000	3900000	22	500000	3900000
23	500000	3900000	23	500000	3900000
24	500000	3900000	24	500000	3900000
25	500000	3900000	25	500000	3900000
26	500000	3900000	26	500000	3900000
27	500000	3900000	27	500000	3900000
28	500000	3900000	28	500000	3900000
29	500000	3900000	29	500000	3900000
30	500000	3900000	30	500000	3900000
31	500000	3900000	31	500000	3900000
32	500000	3900000	32	500000	3900000
33	500000	3900000	33	500000	3900000
34	500000	3900000	34	500000	3900000
35	500000	3900000	35	500000	3900000
36	500000	3900000	36	500000	3900000
37	500000	3900000	37	500000	3900000
38	500000	3900000	38	500000	3900000
39	500000	3900000	39	500000	3900000
40	500000	3900000	40	500000	3900000
41	500000	3900000	41	500000	3900000
42	500000	3900000	42	500000	3900000
43	500000	3900000	43	500000	3900000
44	500000	3900000	44	500000	3900000
45	500000	3900000	45	500000	3900000
46	500000	3900000	46	500000	3900000
47	500000	3900000	47	500000	3900000
48	500000	3900000	48	500000	3900000
49	500000	3900000	49	500000	3900000
50	500000	3900000	50	500000	3900000

Ada	Parcel	Alan	Alanın %
1541	1/1	19534,26	100,00

İLİ	: HATAY
İLÇESİ	: YAYLADAĞI
MAHALLESİ	: YEŞİLTEPE
ADA/PARSEL	: 102/1
KOOR. SİS.	: UTM ITRF 96
DG/DOM	: 3 DERECE/36
ALANI	: 52719.10

ORMAN ALANI HARİTASI

5000



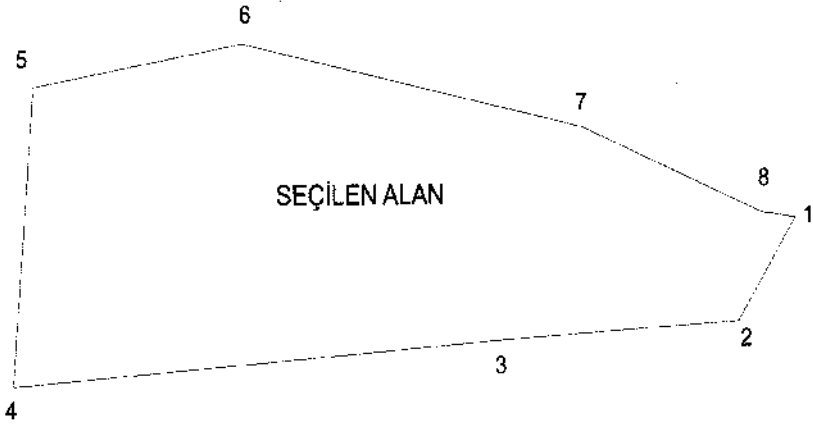
102/1 ADA PARSELİNİN DERECE/36

1	504376.85	3885681.82	2	504413.96	3885655.92
3	504488.16	3885476.54	4	504580.25	3885339.13
5	504453.57	3885237.85	6	504437.43	3885371.19
7	504418.37	3885387.51	8	504401.61	3885374.43
9	504394.88	3885385.72	10	504372.82	3885380.11
11	504367.70	3885400.59	12	504354.19	3885362.76
13	504354.64	3885384.19	14	504319.10	3885418.70
15	504252.82	3885589.75	16	504388.98	3885685.81

52719.10

ORMAN ALANI HARITASI

İLİ	: KAHRAMANMARAŞ
İLÇESİ	: AFSİN
KÖY/MAH	: ALİMPINAR
ADA	: -
PARSEL	: T.H.



ITRF 96 36-3

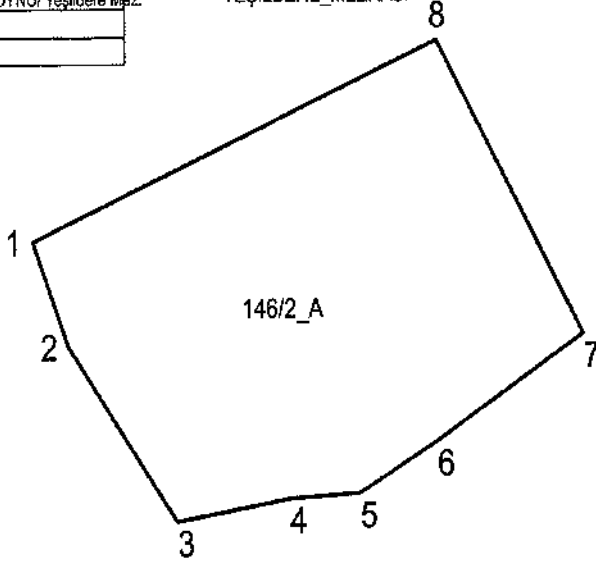
Ada Parsel	Hesap Alan	Nokta No	Y	X	Cephe
1	236117,086	1	576806,877	4232720,339	127,86
		2	576739,736	4232612,789	292,553
		3	576447,816	4232599,563	501,404
		4	575958,211	4232547,490	314,042
		5	575983,178	4232660,538	257,330
		6	576136,689	4232904,710	422,261
		7	576549,805	4232816,366	236,780
		8	576767,532	4232726,420	41,790

Ada	Parsel	Noktalar	Hesap Alan
T.H.		K: 2,3,4,5,6,7,8	236117,086

ORMAN ALANI HARİTASI

İLİ	: KAHRAMANMARAŞ
İLÇESİ	: AFŞİN
KÖY/MAH	: DEVEBOYNU/ Yeşildere Mez.
ADA	: 146
PARSEL	: 2

YEŞİLDERE_MEZRASI



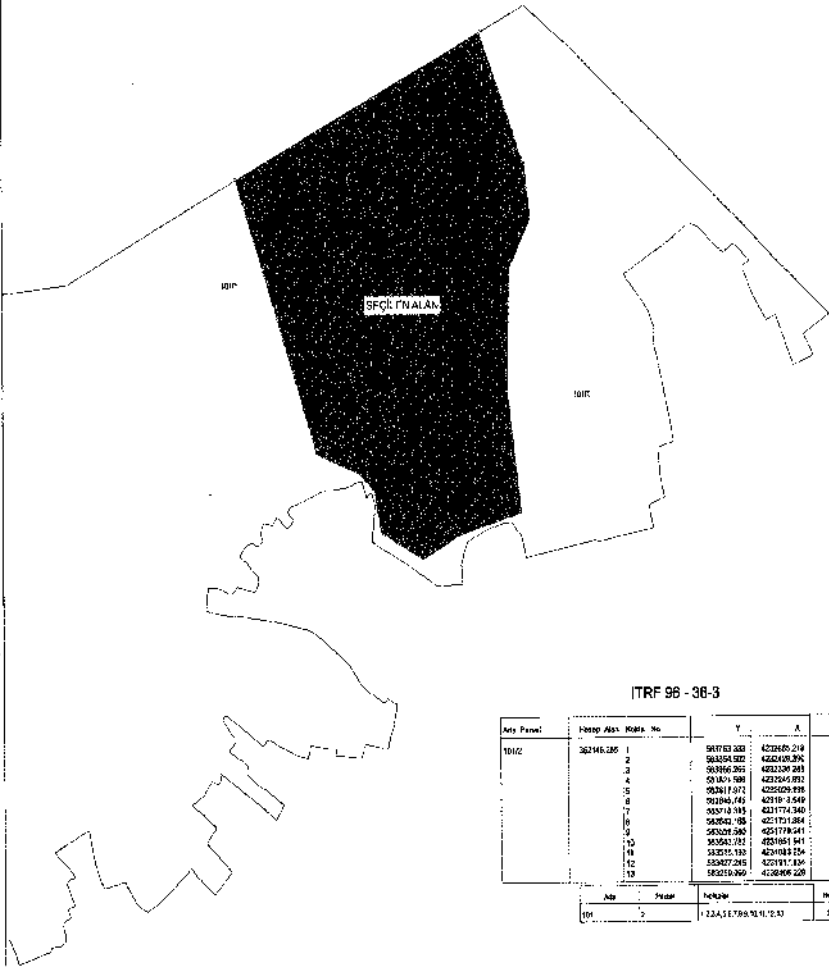
ED 50 DATUM 36 DİLİM 3 DERECE KOORDİNATLAR

NoktaNo	Y	X	NoktaNo	Y	X
1	566102.209	422262.899	2	566113.447	4222534.914
3	566147.748	4222487.931	4	566183.490	4222493.894
5	566205.750	4222495.400	6	566230.320	4222509.200
7	566275.420	4222537.710	8	566230.416	4222616.176

Ada	Parsel	Noktalar	HesapAlan
146	2_A	3,2,1,8,7,6,5,4	13378.912

ORMAN ALANI HARİTASI

İLİ	KAHRAMANMARAŞ
İLÇESİ	AFSİN
KÖY/MAH.	ERÇENE
ADA	101
PARSEL	5



TRF 96 - 36-3

Aray Parsel	İnceleme Alanı	Koordinat No	Y	X	Alan (m ²)
101A	362145.285	1	5811183.208	4228850.218	252.84
		2	581354.022	4226405.202	94.834
		3	581366.263	4221239.283	95.548
		4	581301.588	4223545.881	2187.28
		5	582611.872	4225029.898	257.130
		8	582284.743	4219111.549	133.128
		7	583713.183	4211774.340	55.228
		6	583542.185	4211721.884	88.701
		9	583229.280	4217788.541	73.818
		10	583542.183	4211851.844	62.401
		11	583215.183	4211883.254	58.501
		12	583427.283	4211811.834	58.235
		13	583215.285	4218886.228	586.657
Adı	Yüzölçümü	İçerik	Notlar		
101A	2	2.224.517.893.91.11.72.53	96118.286		

ORMAN ALANI HARİTASI

İLİ : KAHRAMANMARAŞ
İLÇESİ : AFSİN
KÖY/MAH : KÖTÖRE
ADA
PARSEL : 1294 ve 463

463

GÖZPINAR

SEÇİLEN ALAN

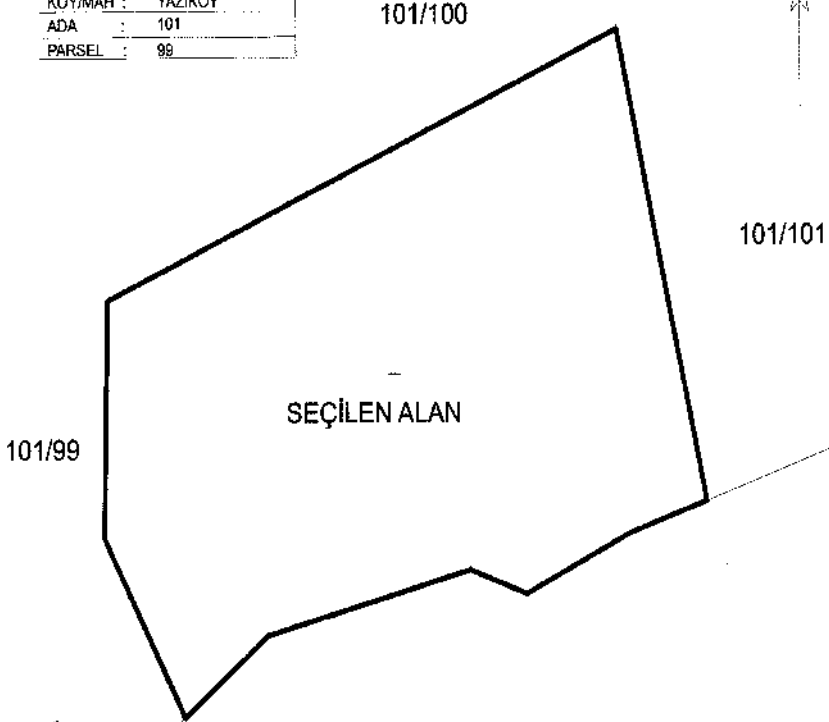
1294

ITRF 96 36-3

Ada Parsel	Hesap Alan	Nokta No	Y	X	Cepte
SEÇİLENALAN	399636.406	1	572851.200	4230753.837	1040.62
		5	573051.701	4231039.717	452.759
		4	573698.532	4231448.117	851.177
		3	572659.951	4231147.851	141.587
		2	572787.278	4231029.580	272.139

ORMAN ALANI HARİTASI

İLİ	: KAHRAMANMARAŞ
İLÇESİ	: AFŞİN
KÖY/MAH.	: YAZIKÖY
ADA	: 101
PARSEL	: 99

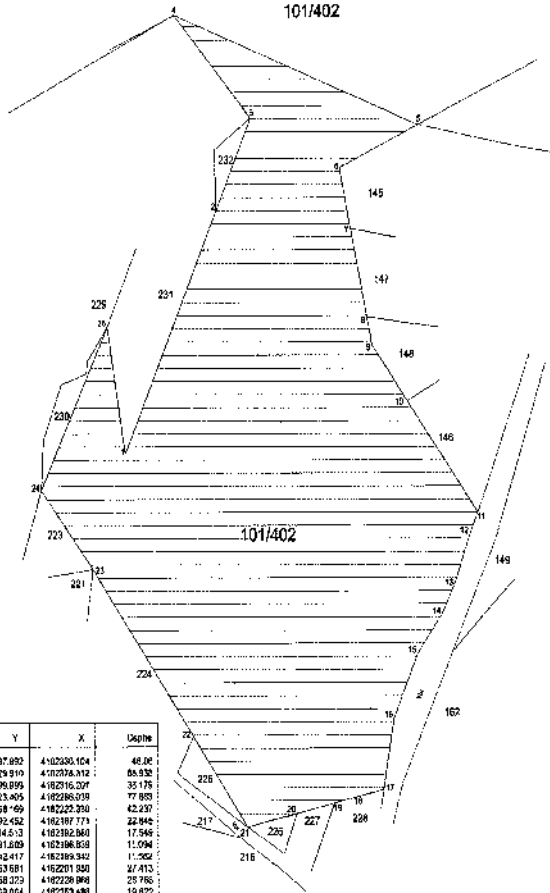


ITRF 96 36-3

Ada Parsel	Hesap Alan	İnşaat No	Y	X	Çap*
SEÇİLEN ALAN	59710.470	1	558020.875	4227690.629	74.28
		9	568077.175	4227738.819	142.317
		8	568214.285	422737.039	40.677
		7	568252.404	4227152.899	78.807
		6	568302.924	4227186.267	53.415
		5	568374.724	4227807.952	224.033
		4	568314.554	4228004.679	379.705
		3	567909.420	4227926.424	139.695
		2	567988.536	4227886.796	116.188

ORMAN ALANI HARİTASI

İL :	KAHRAMANMARAS
İLÇESİ :	ANDIRIN
KÖY/MAH :	KARAPINAR
ADA :	101
PARSEL :	402

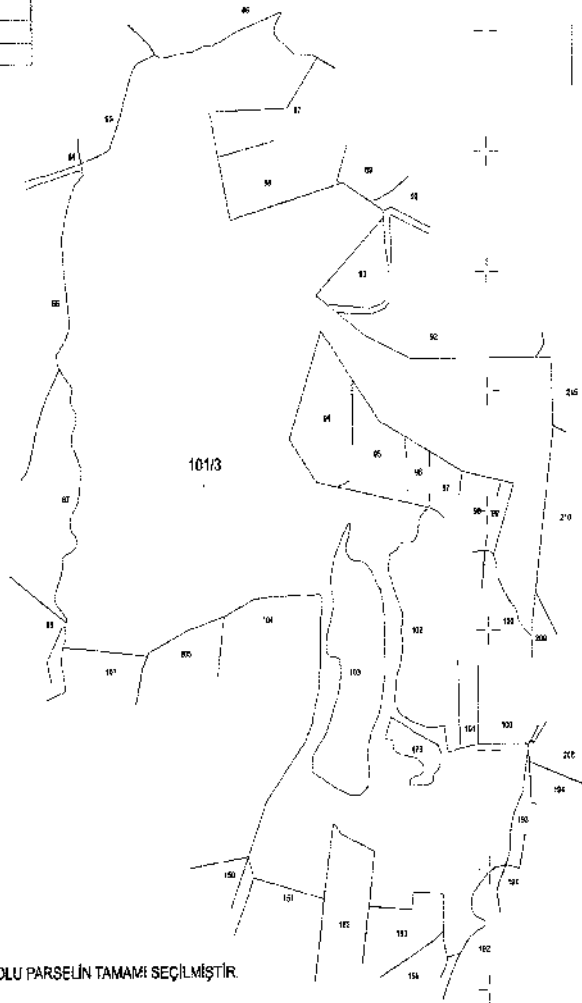


TRF 96 36-3

Açık Parsel	İlemp Alan	Nokta No	Y	X	Uzunluk
AFAD	31015,519	1	424247.992	4182200.104	48.00
		25	524629.910	4182206.112	86.932
		24	523999.899	4182916.207	35.176
		22	524023.805	4182286.039	77.803
		23	524068.769	4182225.200	62.237
		21	524062.452	4182187.773	22.942
		20	524114.513	4182382.860	17.546
		19	424121.009	4182396.859	11.094
		16	524142.417	4182389.342	11.922
		17	524153.681	4182201.800	31.413
		16	524158.373	4182228.898	29.786
		15	524163.004	4182269.480	19.822
		14	524180.487	4182209.035	13.611
		13	524188.344	4182281.582	18.587
		12	524182.881	4182289.050	9.205
		11	524198.319	4182207.819	52.873
		10	524162.709	4182290.212	28.086
		9	524148.808	4182271.522	15.002
		8	524148.478	4182382.275	34.889
		7	524102.172	4182413.886	23.575
		6	524102.163	4182432.194	38.271
		5	524184.504	4182455.383	117.358
		4	024059.360	4182487.108	62.285
		3	524094.704	4182468.000	38.858
		2	524078.648	4182422.041	101.115

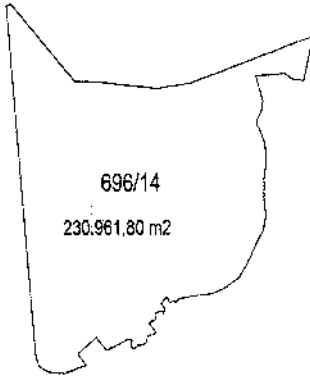
ORMAN ALANI HARİTASI

İLİ	KAHRAMANMARAŞ
İLÇESİ	ANDIRIN
KÖY/MAH.	KUMARLI
ADA	101
PARSEL	3



ORMAN ALANI HARİTASI

İL :	KAHRAMANMARAŞ
İLÇESİ :	ÇAGLAYANCIERİT
KÖY/MAHALLESİ :	AKDERE
ADA :	666
PARSEL :	14



KODU	X	Y	Z	Yükseklik	Y	Z
36	1164274	4741128	21	0,000000	0,000000	0,000000
37	1164275	4741129	25	0,000000	0,000000	0,000000
38	4741130	4741129	45	0,000000	0,000000	0,000000
39	4741131	4741130	49	0,000000	0,000000	0,000000
40	4741132	4741131	53	0,000000	0,000000	0,000000
41	4741133	4741132	57	0,000000	0,000000	0,000000
42	4741134	4741133	61	0,000000	0,000000	0,000000
43	4741135	4741134	65	0,000000	0,000000	0,000000
44	4741136	4741135	69	0,000000	0,000000	0,000000
45	4741137	4741136	73	0,000000	0,000000	0,000000
46	4741138	4741137	77	0,000000	0,000000	0,000000
47	4741139	4741138	81	0,000000	0,000000	0,000000
48	4741140	4741139	85	0,000000	0,000000	0,000000
49	4741141	4741140	89	0,000000	0,000000	0,000000
50	4741142	4741141	93	0,000000	0,000000	0,000000
51	4741143	4741142	97	0,000000	0,000000	0,000000
52	4741144	4741143	101	0,000000	0,000000	0,000000
53	4741145	4741144	105	0,000000	0,000000	0,000000
54	4741146	4741145	109	0,000000	0,000000	0,000000
55	4741147	4741146	113	0,000000	0,000000	0,000000
56	4741148	4741147	117	0,000000	0,000000	0,000000
57	4741149	4741148	121	0,000000	0,000000	0,000000
58	4741150	4741149	125	0,000000	0,000000	0,000000
59	4741151	4741150	129	0,000000	0,000000	0,000000
60	4741152	4741151	133	0,000000	0,000000	0,000000
61	4741153	4741152	137	0,000000	0,000000	0,000000
62	4741154	4741153	141	0,000000	0,000000	0,000000
63	4741155	4741154	145	0,000000	0,000000	0,000000
64	4741156	4741155	149	0,000000	0,000000	0,000000
65	4741157	4741156	153	0,000000	0,000000	0,000000
66	4741158	4741157	157	0,000000	0,000000	0,000000
67	4741159	4741158	161	0,000000	0,000000	0,000000
68	4741160	4741159	165	0,000000	0,000000	0,000000
69	4741161	4741160	169	0,000000	0,000000	0,000000
70	4741162	4741161	173	0,000000	0,000000	0,000000
71	4741163	4741162	177	0,000000	0,000000	0,000000
72	4741164	4741163	181	0,000000	0,000000	0,000000
73	4741165	4741164	185	0,000000	0,000000	0,000000
74	4741166	4741165	189	0,000000	0,000000	0,000000
75	4741167	4741166	193	0,000000	0,000000	0,000000
76	4741168	4741167	197	0,000000	0,000000	0,000000
77	4741169	4741168	201	0,000000	0,000000	0,000000
78	4741170	4741169	205	0,000000	0,000000	0,000000
79	4741171	4741170	209	0,000000	0,000000	0,000000
80	4741172	4741171	213	0,000000	0,000000	0,000000
81	4741173	4741172	217	0,000000	0,000000	0,000000
82	4741174	4741173	221	0,000000	0,000000	0,000000
83	4741175	4741174	225	0,000000	0,000000	0,000000
84	4741176	4741175	229	0,000000	0,000000	0,000000
85	4741177	4741176	233	0,000000	0,000000	0,000000
86	4741178	4741177	237	0,000000	0,000000	0,000000
87	4741179	4741178	241	0,000000	0,000000	0,000000
88	4741180	4741179	245	0,000000	0,000000	0,000000
89	4741181	4741180	249	0,000000	0,000000	0,000000
90	4741182	4741181	253	0,000000	0,000000	0,000000
91	4741183	4741182	257	0,000000	0,000000	0,000000
92	4741184	4741183	261	0,000000	0,000000	0,000000
93	4741185	4741184	265	0,000000	0,000000	0,000000
94	4741186	4741185	269	0,000000	0,000000	0,000000
95	4741187	4741186	273	0,000000	0,000000	0,000000
96	4741188	4741187	277	0,000000	0,000000	0,000000
97	4741189	4741188	281	0,000000	0,000000	0,000000
98	4741190	4741189	285	0,000000	0,000000	0,000000
99	4741191	4741190	289	0,000000	0,000000	0,000000
100	4741192	4741191	293	0,000000	0,000000	0,000000
101	4741193	4741192	297	0,000000	0,000000	0,000000
102	4741194	4741193	301	0,000000	0,000000	0,000000
103	4741195	4741194	305	0,000000	0,000000	0,000000
104	4741196	4741195	309	0,000000	0,000000	0,000000
105	4741197	4741196	313	0,000000	0,000000	0,000000

Alan	Parçesi	Alanı	Alanı
14	696/14	230.961,80 m ²	230.961,80 m ²

NOT: Bu parselin tamamı seçilmiştir.

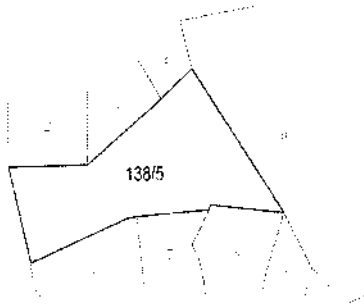
475390.000

475393.000

622813.000

ORMAN ALANI HARİTASI

İL	: KAHRAMANMARAŞ
İLÇESİ	: ÇAĞLAYANCIERİT
KÖY/MAHALLESİ	: BAYIRLI
ADA	: 138
PARSEL	: 5



NOT: 138/5 nolu taşınmazın tamamı yerepimi yapılmıştır.

Noisatfo	Y	X	Noisatfo	Y	X
X0	404822.850	4175612.200	X1	624651.560	4175621.990
X2	624688.492	4175616.938	X3	624659.320	4175608.820
X4	624693.430	4175702.400	X5	624661.060	4175607.720
X6	624654.890	4175605.420	X7	624411.660	4175619.670
X8	624363.930	4175640.450	X9	624330.440	4175618.840

Ada	Parsel	Nakiller	HesapKlan
138	5	X7,X4,X3,X0,X1,X2,X5,X8,X2,X9	55759.750

474709.000

474739.000

622813.000

4176920.000

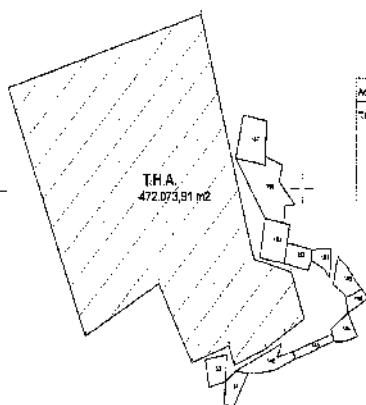
4176920.000

622774.000

622774.000

IL	KORAWATIMBARIS
ILCESI	OLA, ANKERT
KÖYÜMÜH	BÖLÜME
ADA	
PARSEL	T.H.A.

ORMAN ALANI HARİTASI



Ada No	Alan	Y	X	Depi	
T.H.A.	472073.91	1	22045.531	4176227.384	662.78
		2	455074.126	4176432.271	638.482
		3	22841.408	4175224.428	128.533
		4	328962.532	4175174.187	104.826
		5	328266.088	4175873.195	121.799
		6	625641.263	4175926.612	111.228
		7	625277.528	4175326.425	187.428
		8	625171.121	4175353.877	518.411
		9	625789.081	4175328.342	122.281
		10	625827.402	4175386.317	224.656
		11	625227.121	4174169.913	214.842
		12	625282.077	4173834.831	682.175

622774.000

622774.000

4176920.000

4176920.000

ORMAN ALANI HARİTASI

İLİ	KARAHAMAN
İLÇESİ	DAŞLIYANCIÇIĞI
KÖYÜ	KALE
ADA	55
PARSE	7



Alan No	Y	X	Alan No	Y	X
17	52364.871	419199.198	6	52381.942	4197314.4
192	52368.855	419151.327	23	52388.622	4187912.89
201	52376.033	419157.159	213	52376.014	4187912.89
208	52376.332	419159.257	227	52382.228	4192211.7
241	52378.171	419189.327	249	52381.036	4192802.527
242	52378.291	419189.996	211	52387.350	4191612.884
243	52378.366	419182.317	218	52378.746	4192412.187
244	52387.736	419180.373	215	52377.310	4192911.182
248	52388.410	419180.110	217	52383.407	419278.373
249	52381.700	419179.183	219	52387.827	4192506.263
252	52381.705	419179.985	211	52391.332	419276.566
253	52381.818	419179.511	213	52391.887	419276.566
254	52381.729	419229.981	215	52384.122	419194.876
255	52388.860	419186.291	217	52393.127	419176.366
257	52391.871	419181.261	218	52397.169	419276.629
260	52397.184	419171.621	201	52392.079	419181.836
262	52398.902	419182.263	202	52391.913	419276.566
264	52391.711	419182.241	205	52397.434	419192.112
265	52397.841	419171.621	207	52391.480	419171.276
266	52397.441	419181.011	208	52398.149	419151.512
269	52397.128	419146.246	201	52392.018	419171.276
262	52397.073	419177.882	203	52394.642	419171.276
264	52398.811	419181.625	205	52394.644	419171.276
268	52391.514	419136.806	207	52391.156	419171.276
269	52396.245	419174.682	209	52392.234	419171.276
270	52399.052	419181.463	211	52391.046	419171.276
272	52391.865	419170.564	213	52396.275	419171.276
274	52399.717	419176.823	215	52391.116	419171.276
276	52391.002	419171.276	217	52392.746	419171.276
278	52398.959	419169.888	219	52399.285	419171.276
279	52391.428	419181.613	1	52391.513	419171.276
281	52391.766	419181.613	2	52391.513	419171.276
284	52391.717	419182.888	3	52391.717	419182.206
285	52392.887	419181.186	4	52392.127	419181.186
287	52398.959	419181.186	5	52391.291	419181.186
289	52392.721	419182.206	6	52391.308	419181.186
291	52398.701	419181.186	7	52391.308	419181.186
294	52391.186	419181.186	8	52391.308	419181.186
297	52392.127	419181.186	9	52391.308	419181.186
300	52391.186	419181.186	10	52391.308	419181.186
302	52391.186	419181.186	11	52391.308	419181.186
304	52391.186	419181.186	12	52391.308	419181.186
306	52391.186	419181.186	13	52391.308	419181.186
308	52391.186	419181.186	14	52391.308	419181.186
310	52391.186	419181.186	15	52391.308	419181.186
312	52391.186	419181.186	16	52391.308	419181.186
314	52391.186	419181.186	17	52391.308	419181.186
316	52391.186	419181.186	18	52391.308	419181.186
318	52391.186	419181.186	19	52391.308	419181.186
320	52391.186	419181.186	20	52391.308	419181.186
322	52391.186	419181.186	21	52391.308	419181.186
324	52391.186	419181.186	22	52391.308	419181.186
326	52391.186	419181.186	23	52391.308	419181.186
328	52391.186	419181.186	24	52391.308	419181.186
330	52391.186	419181.186	25	52391.308	419181.186
332	52391.186	419181.186	26	52391.308	419181.186
334	52391.186	419181.186	27	52391.308	419181.186
336	52391.186	419181.186	28	52391.308	419181.186
338	52391.186	419181.186	29	52391.308	419181.186
340	52391.186	419181.186	30	52391.308	419181.186
342	52391.186	419181.186	31	52391.308	419181.186
344	52391.186	419181.186	32	52391.308	419181.186
346	52391.186	419181.186	33	52391.308	419181.186
348	52391.186	419181.186	34	52391.308	419181.186
350	52391.186	419181.186	35	52391.308	419181.186
352	52391.186	419181.186	36	52391.308	419181.186
354	52391.186	419181.186	37	52391.308	419181.186
356	52391.186	419181.186	38	52391.308	419181.186
358	52391.186	419181.186	39	52391.308	419181.186
360	52391.186	419181.186	40	52391.308	419181.186
362	52391.186	419181.186	41	52391.308	419181.186
364	52391.186	419181.186	42	52391.308	419181.186
366	52391.186	419181.186	43	52391.308	419181.186
368	52391.186	419181.186	44	52391.308	419181.186
370	52391.186	419181.186	45	52391.308	419181.186
372	52391.186	419181.186	46	52391.308	419181.186
374	52391.186	419181.186	47	52391.308	419181.186
376	52391.186	419181.186	48	52391.308	419181.186
378	52391.186	419181.186	49	52391.308	419181.186
380	52391.186	419181.186	50	52391.308	419181.186
382	52391.186	419181.186	51	52391.308	419181.186
384	52391.186	419181.186	52	52391.308	419181.186
386	52391.186	419181.186	53	52391.308	419181.186
388	52391.186	419181.186	54	52391.308	419181.186
390	52391.186	419181.186	55	52391.308	419181.186
392	52391.186	419181.186	56	52391.308	419181.186
394	52391.186	419181.186	57	52391.308	419181.186
396	52391.186	419181.186	58	52391.308	419181.186
398	52391.186	419181.186	59	52391.308	419181.186
400	52391.186	419181.186	60	52391.308	419181.186
402	52391.186	419181.186	61	52391.308	419181.186
404	52391.186	419181.186	62	52391.308	419181.186
406	52391.186	419181.186	63	52391.308	419181.186
408	52391.186	419181.186	64	52391.308	419181.186
410	52391.186	419181.186	65	52391.308	419181.186
412	52391.186	419181.186	66	52391.308	419181.186
414	52391.186	419181.186	67	52391.308	419181.186
416	52391.186	419181.186	68	52391.308	419181.186
418	52391.186	419181.186	69	52391.308	419181.186
420	52391.186	419181.186	70	52391.308	419181.186
422	52391.186	419181.186	71	52391.308	419181.186
424	52391.186	419181.186	72	52391.308	419181.186
426	52391.186	419181.186	73	52391.308	419181.186
428	52391.186	419181.186	74	52391.308	419181.186
430	52391.186	419181.186	75	52391.308	419181.186
432	52391.186	419181.186	76	52391.308	419181.186
434	52391.186	419181.186	77	52391.308	419181.186
436	52391.186	419181.186	78	52391.308	419181.186
438	52391.186	419181.186	79	52391.308	419181.186
440	52391.186	419181.186	80	52391.308	419181.186
442	52391.186	419181.186	81	52391.308	419181.186
444	52391.186	419181.186	82	52391.308	419181.186
446	52391.186	419181.186	83	52391.308	419181.186
448	52391.186	419181.186	84	52391.308	419181.186
450	52391.186	419181.186	85	52391.308	419181.186
452	52391.186	419181.186	86	52391.308	419181.186
454	52391.186	419181.186	87	52391.308	419181.186
456	52391.186	419181.186	88	52391.308	419181.186
458	52391.186	419181.186	89	52391.308	419181.186
460	52391.186	419181.186	90	52391.308	419181.186
462	52391.186	419181.186	91	52391.308	419181.186
464	52391.186	419181.186	92	52391.308	419181.186
466	52391.186	419181.186	93	52391.308	419181.186
468	52391.186	419181.186	94	52391.308	419181.186
470	52391.186	419181.186	95	52391.308	419181.186
472	52391.186	419181.186	96	52391.308	419181.186
474	52391.186	419181.186	97	52391.308	419181.186
476	52391.186	419181.186	98	52391.308	419181.186
478	52391.186	419181.186	99	52391.308	419181.186
480	52391.186	419181.186	100	52391.308	419181.186

Ada	Paralel	Nöte	Haşhan
55	1A	52364.871 419199.198	52381.942 4197314.4
55	1A	52368.855 419151.327	52388.622 4187912.89
55	1A	52376.033 419157.159	52376.014 4187912.89
55	1A	52376.332 419159.257	52382.228 4192211.7
55	1A	52378.171 419189.327	52381.036 4192802.527
55	1A	52378.291 419189.996	52387.350 4191612.884
55	1A	52378.366 419182.317	52378.746 4192412.187
55	1A	52387.736 419180.373	52377.310 4192911.182
55	1A	52388.410 419180.110	52383.407 419278.373
55	1A	52381.700 419179.183	52387.827 4192506.263
55	1A	52381.705 419179.985	52391.332 419276.566
55	1A	52381.818 419179.511	52391.887 419276.566
55	1A	52381.729 419229.981	52384.122 419194.876
55	1A	52388.860 419186.291	52393.127 419176.366
55	1A	52391.871 419181.261	52397.169 419276.629
55	1A	52397.184 419171.621	52392.079 419181.836
55	1A	52398.902 419182.263	52391.913 419276.566
55	1A	52391.711 419182.241	52397.434 419192.112
55	1A	52397.841 419171.621	52391.480 419171.276
55	1A	52397.441 419181.011	52398.149 419151.512
55	1A	52397.128 419146.246	52392.018 419171.276
55	1A	52397.073 419177.882	52394.642 419171.276
55	1A	52398.811 419181.625	52394.644 4191

4182906.000

4182906.000

ORMAN ALANI HARITASI

İL	ZAFRANLI
İLÇE	ÇALIVANCI
KÖY/MH	YALE
ADA	155
PARSEL	7

155/7

385.092,46 m²

155/7/A

4181463.000

60337.000

60447.000

4181463.000

60337.000

60447.000

60337.000

60447.000

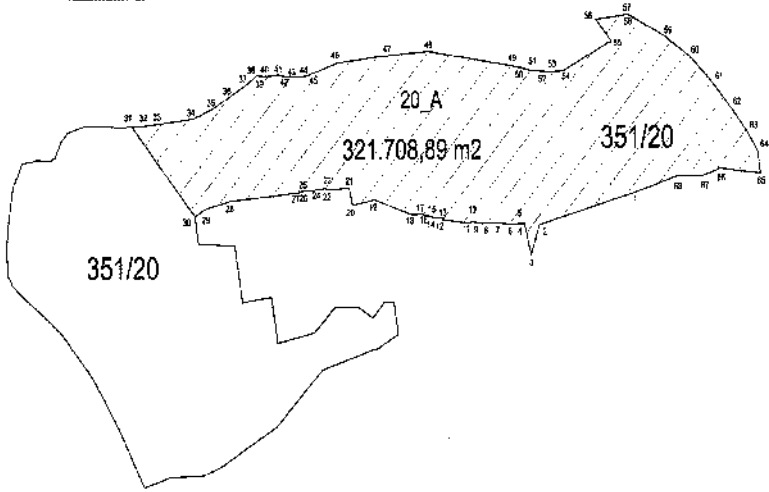


351 ADA 20 PARSEL ITRF-96 3 DERECE KOORDINAT SİSTEMİ

Ada Parsel	Hesap Alan	Nokta No	Y	X	Cephe
20_B	321708.891	1	820644.494	4181917.341	225.32
		2	820426.043	4181862.112	56.340
		3	820407.035	4181809.075	56.763
		4	820392.447	4181863.931	11.881
		5	820380.575	4181864.391	17.675
		6	820362.977	4181862.748	29.672
		7	820333.483	4181865.989	31.286
		8	820302.213	4181864.995	19.976
		9	820282.259	4181865.932	10.170
		10	820272.349	4181868.217	9.630
		11	820263.040	4181865.751	62.615
		12	820200.707	4181871.684	3.355
		13	820200.558	4181875.036	17.993
		14	820182.565	4181874.989	5.048
		15	820177.578	4181875.768	6.528
		16	820171.051	4181878.091	22.377
		17	820148.998	4181881.885	21.573
		18	820127.443	4181880.996	87.379
		19	820043.994	4181906.904	52.610
		20	819992.192	4181897.721	31.834
		21	819984.374	4181928.580	51.551
		22	819932.955	4181924.904	3.546
		23	819932.410	4181928.408	19.858
		24	819912.780	4181925.410	37.134
		25	819875.716	4181923.135	2.319
		26	819875.999	4181920.833	4.708
		27	819871.320	4181920.317	163.910
		28	819708.099	4181905.298	60.506
		29	819649.260	4181891.197	25.248
		30	819627.142	4181879.021	214.804
		31	819482.087	4182037.450	29.665
		32	819511.736	4182038.408	27.422
		33	819538.983	4182041.500	84.894
		34	819823.373	4182050.735	50.015
		35	819869.928	4182069.014	43.587
		36	819708.442	4182089.422	39.001
		37	819742.657	4182108.142	25.083
		38	819764.229	4182120.940	9.115
		39	819771.441	4182126.514	16.299
		40	819787.581	4182124.242	32.625
		41	819820.074	4182127.178	18.323
		42	819838.182	4182124.381	14.335
		43	819852.502	4182123.717	32.442
		44	819864.923	4182124.884	9.430
		45	819894.024	4182127.353	67.340
		46	819858.145	4182147.924	112.373
		47	820069.836	4182160.282	97.201
		48	820168.762	4182167.584	200.171
		49	820365.188	4182141.213	20.183
		50	820385.068	4182137.844	22.231
		51	820406.874	4182133.518	29.741
		52	820436.498	4182130.889	20.373
		53	820456.833	4182129.634	24.517
		54	820481.216	4182132.188	123.456
		55	820593.036	4182184.510	51.541
		56	820557.709	4182222.039	73.986
		57	820631.180	4182230.864	1.872
		58	820632.884	4182229.868	90.946
		59	820716.103	4182193.181	70.824
		60	820775.841	4182165.137	70.524
		61	820828.681	4182108.430	61.043
		62	820870.981	4182064.419	57.901
		63	820908.075	4182020.640	37.353
		64	820930.904	4181990.475	40.227
		65	820937.179	4181950.741	94.306
		66	820843.338	4181980.097	39.603
		67	820805.812	4181947.441	63.213
		68	820742.809	4181946.335	102.310

ORMAN ALANI HARİTASI

İLİ : KALINAMARAS
İLÇESİ : DAĞLIYANDIRI
KÖYÜ : KÜÇÜKÇEÇİT
ADA : 20
PARSEL : 20



ORMAN ALANI HARİTASI

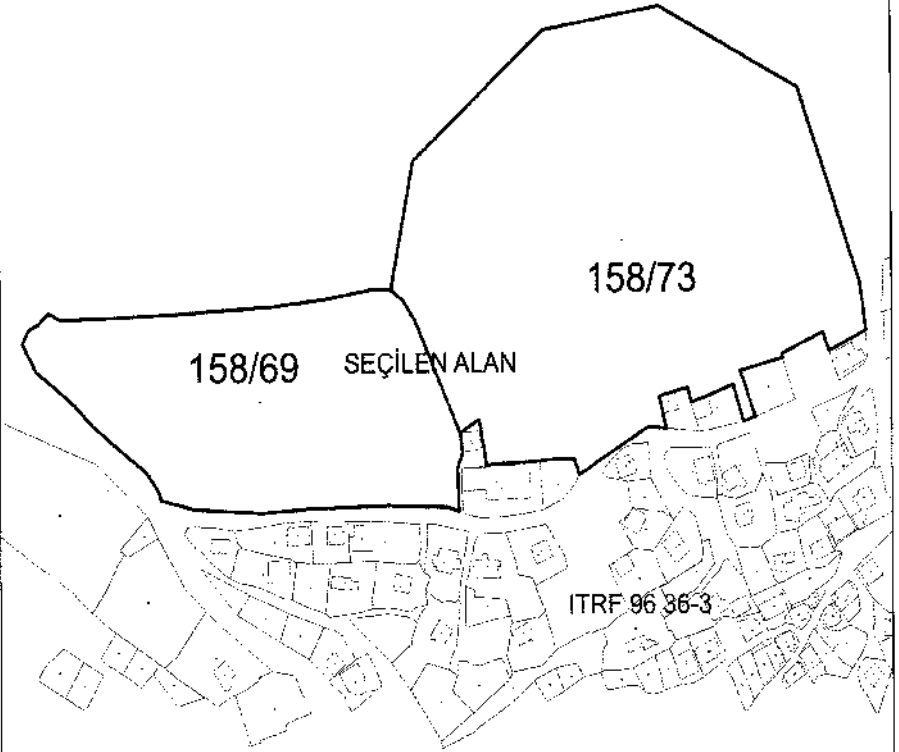
İli	: KAHRAMANMARAŞ
İlçesi	: ÇAĞLIYANCERİT
Köy/Mah	: KÜÇÜKÖNGÜT
Ada	: 158
Parşel	: 69 ve 73

NoktaNo	Y	X	NoktaNo	Y	X
X0	621127.603	4174808.252	X1	621123.503	4174836.832
X2	621113.880	4174864.814	X3	621102.336	4174795.644
X4	621101.767	4174797.192	X5	621098.846	4174804.716
X6	621097.890	4174807.271	X7	621081.312	4174956.772
X8	621070.580	4174791.640	X9	621069.996	4174794.081
X10	621061.813	4174755.521	X11	621043.689	4174752.625
X12	621041.443	4174783.901	X13	621036.619	4174775.352
X14	621010.134	4174768.466	X15	621007.923	4174764.752
X16	621035.413	4174773.749	X17	620996.426	4174771.275
X18	620990.938	4174748.833	X19	620989.240	4174765.298
X20	620988.593	4174767.837	X21	620986.631	4175006.822
X22	620986.128	4174768.413	X23	620978.659	4174749.854
X24	620931.277	4174720.874	X25	620927.590	4174730.287
X26	620919.549	4174730.564	X27	620907.540	4174992.531
X28	620904.542	4174729.360	X29	620867.982	4174726.881
X30	620862.882	4174754.850	X31	620851.541	4174734.429
X32	620849.762	4174746.500	X33	620848.882	4174698.709
X34	620847.961	4174724.988	X35	620841.108	4174701.354
X36	620819.831	4174814.350	X37	620818.119	4174912.890
X38	620811.064	4174827.818	X39	620802.562	4174834.200
X40	620800.767	4174702.450	X41	620788.586	4174834.301
X42	620796.624	4174826.666	X43	620748.211	4174700.823
X44	620720.060	4174824.170	X45	620713.754	4174698.069
X46	620698.351	4174822.228	X47	620677.147	4174700.648
X48	620686.602	4174820.708	X49	620644.925	4174706.284
X50	620642.423	4174712.815	X51	620639.998	4174819.175
X52	620634.752	4174723.482	X53	620607.910	4174761.878
X54	620636.169	4174764.181	X55	620576.426	4174816.585
X56	620609.371	4174777.727	X57	620568.471	4174821.049
X58	620561.333	4174814.907	X59	620568.955	4174784.911
X60	620564.357	4174810.607	X61	620560.410	4174802.345

Ada	Parşel	Noktalar	HesapAlan
158	69	X45,X47,X49,X50,X52,X53,X54, X56,X59,X61,X60,X58,X57,X55, X51,X48,X46,X44,X42,X41,X39, X38,X36,X32,X31,X34,X33,X35, X40,X43	30199.731
158	73	X21,X7,X2,X1,X0,X3,X4,X5,X8, X9,X6,X12,X10,X11,X13,X14,X15, X16,X17,X22,X20,X19,X18,X23, X24,X25,X26,X28,X29,X30,X32, X36,X38,X39,X37,X27	63166.046

ORMAN ALANI HARİTASI

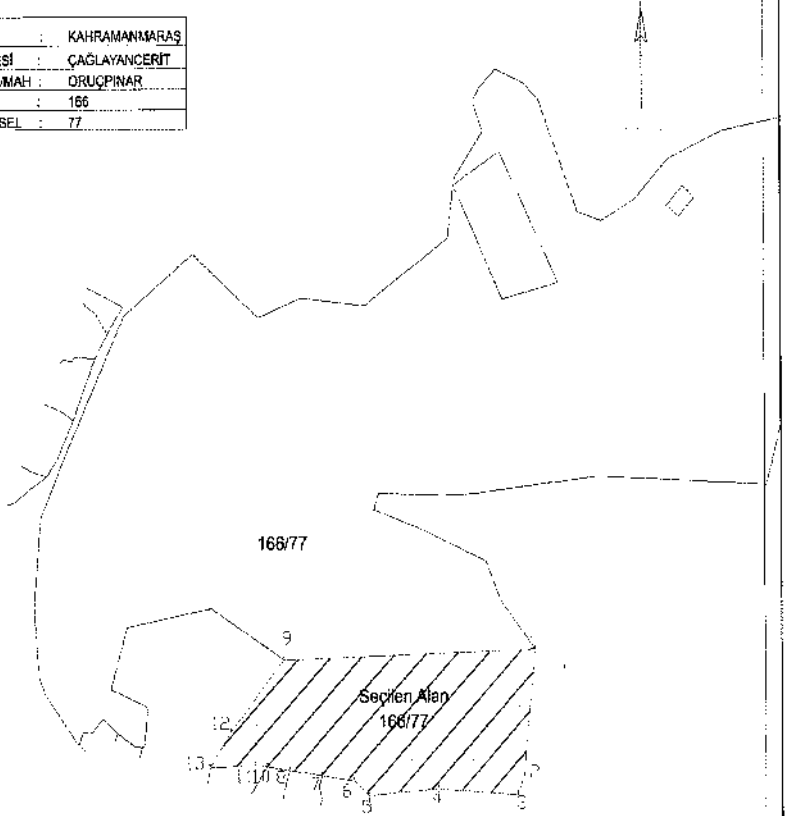
İLİ	: KAHRAMANMARAS
İLÇESİ	: ÇAĞLIYANCERİT
KÖY/MAH	: KÜÇÜKÜNGÜT
ADA	: 158
PARSEL	: 69 ve 73



*** 158 ada 69 ve 73 parsellerin tamamı seçilmiştir.

ORMAN ALANI HARİTASI

İL :	KAHRAMANMARAŞ
İLÇESİ :	ÇAĞLAYANCIERİT
KÖY/MAH :	ORUÇPINAR
ADA :	166
PARSEL :	77

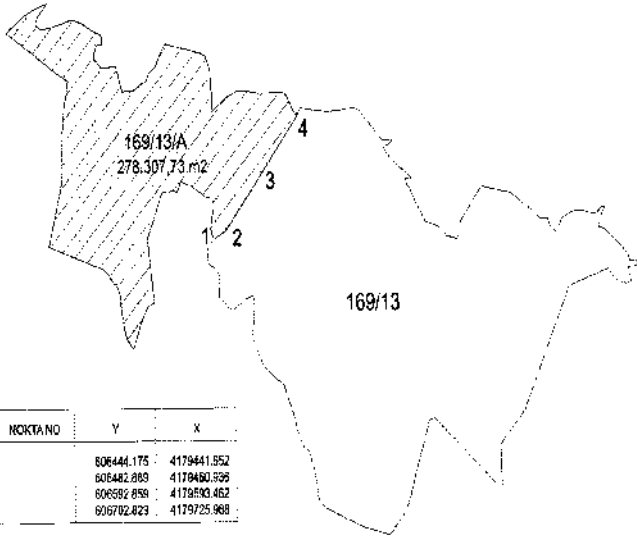


SEÇİLEN ALANIN COORDİNATLARI:

Ada Parsel	Hesap Alan No/ta	Y	X	Çaphe	
1	92726.986	8	616926.765	4174839.377	58.85
		10	616986.606	4174845.459	16.921
		11	616985.770	4174843.386	78.404
		13	616791.467	4174844.112	62.878
		12	616926.745	4174898.151	141.330
		9	616917.792	4175004.339	429.877
		1	617547.442	4175018.235	186.514
		2	617327.572	4174829.826	30.030
		3	617317.313	4174801.634	136.791
		4	617180.879	4174811.363	116.948
		5	617062.329	4174801.646	33.789
		6	617036.770	4174823.745	55.221
		7	616981.636	4174831.782	55.429

İLİ	KHARAMANMARAŞ
İLÇESİ	ÇAĞLAYANCIPI
KÖYÜ	BOĞANCIPIK
ADA	169
PARSEL	13


ORMAN ALANI HARİTASI



NOKTA NO	Y	X
1	606444,175	4179441,552
2	605482,880	4179480,535
3	606592,858	4178590,462
4	606792,823	4179225,968

ORMAN ALANI HARİTASI

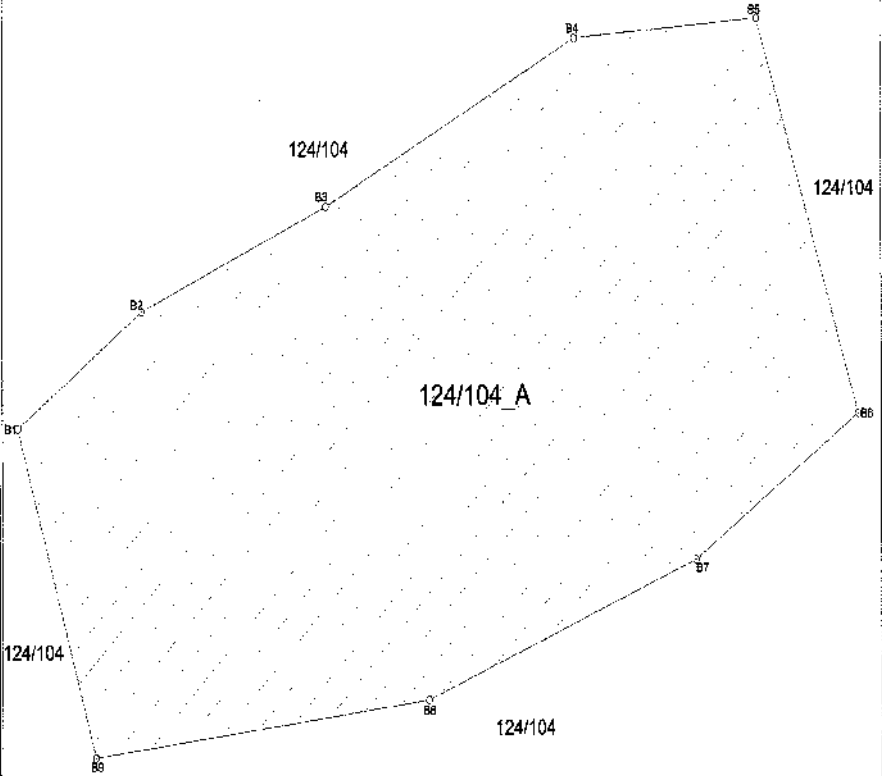
İLİ: KAHRAMANMARAŞ
İLÇESİ: DULKADİROĞLU
KÖY/MAHALLE: AĞABEYLİ
ADA/PARSEL NO: T.H.A
MÜLKİYETİ: -



Ada Parsel	Jeoag Alan Nöbeti No	Y	X	Derinlik	
T.H.A	161446.792	A1	567036,614	419077,061	80,52
		A2	567036,580	4190224,860	73,337
		A3	567171,291	4190248,155	133,212
		A4	567332,639	4190272,112	144,516
		A5	567447,237	4190274,385	104,852
		A6	567539,692	4190226,454	113,018
		A7	567611,534	4190138,716	105,380
		A8	567636,186	4190337,058	45,848
		A9	567607,496	4190913,919	75,526
		A10	567684,242	4179916,816	74,103
		A11	567490,522	4179902,677	89,697
		A12	567421,744	4179907,305	48,35
		A13	567267,85	4179946,232	205,503
		A14	567026,115	4180070,970	116,332

ORMAN ALANI HARİTASI

İLİ: KAHRAMANMARAŞ
İLÇESİ: DULKADİROĞLU
KÖY/MAHALLE: BAHÇELİ
ADA/PARSEL NO: 124/104
MÜLKİYETİ: MALİYE HAZİNESİ (ORMAN)

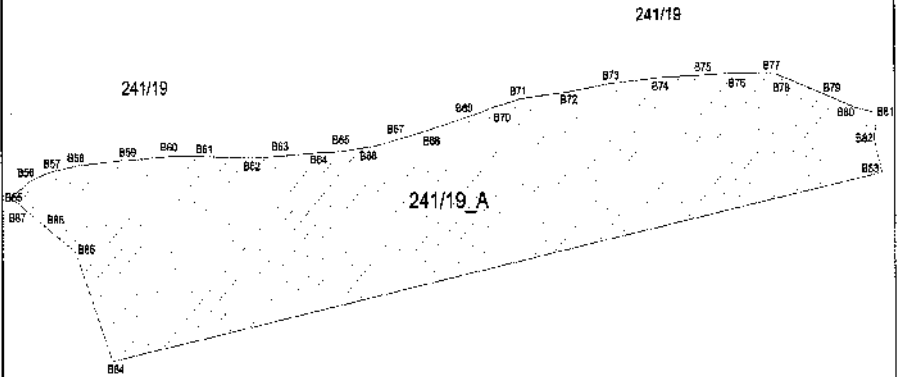


TRF 96/3 (124/104 NOLU PARSELİN BİR KISMI SEÇİLMİŞTİR.)

Ada Parsel	Hesap Alan Nokta No	Y	X	Çaplı
124/104_A	B1	597005.879	4175424.922	120.89
	B2	597042.407	4175300.683	146.084
	B3	602181.705	4173220.892	125.213
	B4	597505.843	4173371.910	87.186
	B5	697374.356	4175429.342	146.351
	B6	597333.167	4175568.102	79.638
	B7	597251.412	4175562.392	123.542
	B8	697742.988	4175563.156	88.422
	B9	597062.325	4175466.276	67.731

ORMAN ALANI HARİTASI

İLİ: KAHRAMANMARAŞ
İLÇESİ: DULKADİROĞLU
KÖY/MAHALLE: BAŞDERVİŞLİ
ADA/PARSEL NO: 241/19
MÜLKİYETİ: MALİYE HAZİNESİ (ORMAN)

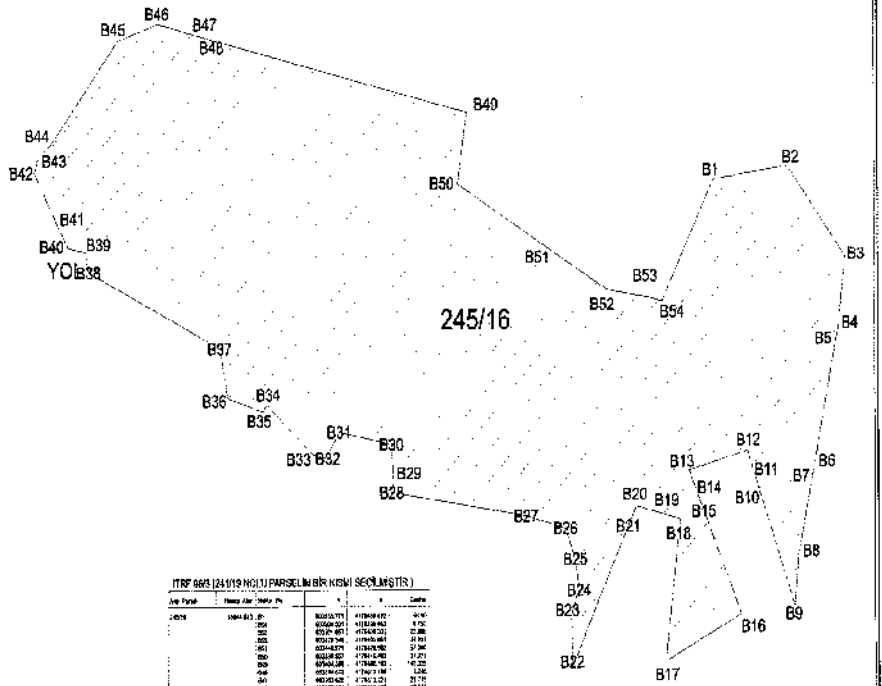


İTRF 96/9 (241/19 NOLU PARSELİN BİR KISMI SEÇİLMİŞTİR.)

Ada Parsel	Hesap Alan	Notlar No	Y	X	Çapra
241/19_A	66027.428	B55	602325.842	4176445.231	15,08
		B57	402348.210	4178440.831	14,046
		B56	602359.707	4176432.812	31,522
		B54	602385.488	4176414.289	74,717
		B54	602453.296	4176340.010	642,365
		B63	603004.373	4176400.647	21,868
		B82	602958.490	4176482.029	16,510
		B81	603000.700	4176408.487	17,303
		B40	602983.738	4176502.152	19,701
		B70	602965.187	4176508.048	35,026
		B76	602921.670	4176530.981	5,728
		B77	602923.385	4176523.699	29,060
		B76	602894.377	4176524.536	26,851
		B75	602887.743	4176523.335	35,244
		B74	602804.829	4176502.302	37,420
		B73	602796.892	4176516.170	32,677
		B72	602784.326	4176513.645	38,578
		B71	602725.052	4176509.045	17,115
		B70	602719.951	4176504.887	22,529
		B69	602687.794	4176498.325	31,587
		B68	602673.533	4176489.958	23,662
		B67	602634.541	4176484.406	24,290
		B66	602612.359	4176478.492	21,857
		B65	602580.089	4176476.918	18,906
		B64	602571.047	4176475.106	28,748
		B63	602541.358	4176474.230	10,262
		B62	602521.125	4176473.311	37,747
		B61	602483.351	4176474.332	24,785
		B60	602469.204	4176474.721	35,193
		B59	602424.381	4176472.337	37,531
		B58	602386.628	4176469.032	18,773
		B57	602368.222	4176466.734	19,807
		B56	602352.259	4176465.310	19,704

ORMAN ALANI HARİTASI

İLİ: KAHRAMANMARAŞ
 İLÇESİ: DULKADİROĞLU
 KÖY/MAHALLE: BAŞDERVİŞLİ
 ADA/PARSEL NO: 245/16
 MÜLKİYETİ: MALİYE HAZİNESİ (ORMAN)

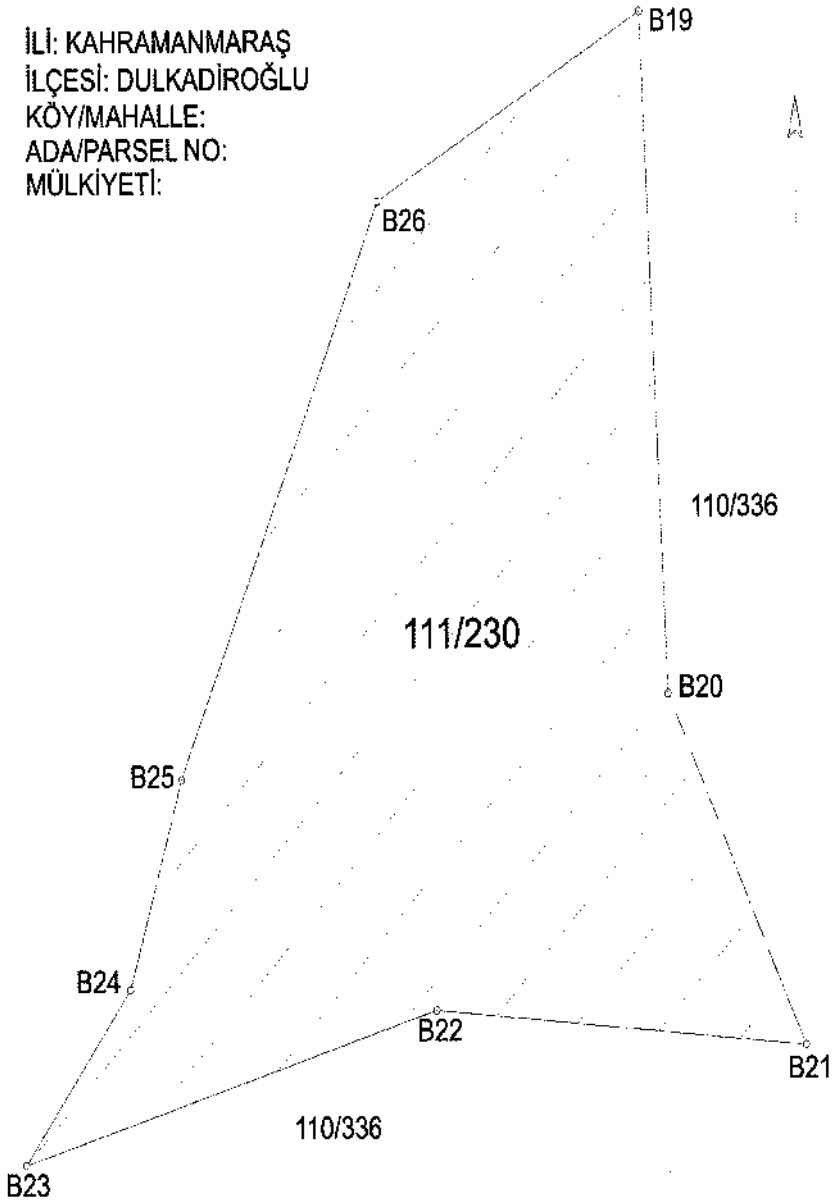


ITRF 662 (24 019 NO'LU) PARSEL NİBR KEMİ SEÇİMLERİ

Ada Parsel	İnceleme Yılı	Yerleşim Alanı	Yerleşim Alanı No	Yerleşim Alanı Alanı	Yerleşim Alanı Alanı	Yerleşim Alanı Alanı	Yerleşim Alanı Alanı
001	1984	001	001	001	001	001	001
002	1984	002	002	002	002	002	002
003	1984	003	003	003	003	003	003
004	1984	004	004	004	004	004	004
005	1984	005	005	005	005	005	005
006	1984	006	006	006	006	006	006
007	1984	007	007	007	007	007	007
008	1984	008	008	008	008	008	008
009	1984	009	009	009	009	009	009
010	1984	010	010	010	010	010	010
011	1984	011	011	011	011	011	011
012	1984	012	012	012	012	012	012
013	1984	013	013	013	013	013	013
014	1984	014	014	014	014	014	014
015	1984	015	015	015	015	015	015
016	1984	016	016	016	016	016	016
017	1984	017	017	017	017	017	017
018	1984	018	018	018	018	018	018
019	1984	019	019	019	019	019	019
020	1984	020	020	020	020	020	020
021	1984	021	021	021	021	021	021
022	1984	022	022	022	022	022	022
023	1984	023	023	023	023	023	023
024	1984	024	024	024	024	024	024
025	1984	025	025	025	025	025	025
026	1984	026	026	026	026	026	026
027	1984	027	027	027	027	027	027
028	1984	028	028	028	028	028	028
029	1984	029	029	029	029	029	029
030	1984	030	030	030	030	030	030
031	1984	031	031	031	031	031	031
032	1984	032	032	032	032	032	032
033	1984	033	033	033	033	033	033
034	1984	034	034	034	034	034	034
035	1984	035	035	035	035	035	035
036	1984	036	036	036	036	036	036
037	1984	037	037	037	037	037	037
038	1984	038	038	038	038	038	038
039	1984	039	039	039	039	039	039
040	1984	040	040	040	040	040	040
041	1984	041	041	041	041	041	041
042	1984	042	042	042	042	042	042
043	1984	043	043	043	043	043	043
044	1984	044	044	044	044	044	044
045	1984	045	045	045	045	045	045
046	1984	046	046	046	046	046	046
047	1984	047	047	047	047	047	047
048	1984	048	048	048	048	048	048
049	1984	049	049	049	049	049	049
050	1984	050	050	050	050	050	050
051	1984	051	051	051	051	051	051
052	1984	052	052	052	052	052	052
053	1984	053	053	053	053	053	053
054	1984	054	054	054	054	054	054
055	1984	055	055	055	055	055	055
056	1984	056	056	056	056	056	056
057	1984	057	057	057	057	057	057
058	1984	058	058	058	058	058	058
059	1984	059	059	059	059	059	059
060	1984	060	060	060	060	060	060
061	1984	061	061	061	061	061	061
062	1984	062	062	062	062	062	062
063	1984	063	063	063	063	063	063
064	1984	064	064	064	064	064	064
065	1984	065	065	065	065	065	065
066	1984	066	066	066	066	066	066
067	1984	067	067	067	067	067	067
068	1984	068	068	068	068	068	068
069	1984	069	069	069	069	069	069
070	1984	070	070	070	070	070	070
071	1984	071	071	071	071	071	071
072	1984	072	072	072	072	072	072
073	1984	073	073	073	073	073	073
074	1984	074	074	074	074	074	074
075	1984	075	075	075	075	075	075
076	1984	076	076	076	076	076	076
077	1984	077	077	077	077	077	077
078	1984	078	078	078	078	078	078
079	1984	079	079	079	079	079	079
080	1984	080	080	080	080	080	080
081	1984	081	081	081	081	081	081
082	1984	082	082	082	082	082	082
083	1984	083	083	083	083	083	083
084	1984	084	084	084	084	084	084
085	1984	085	085	085	085	085	085
086	1984	086	086	086	086	086	086
087	1984	087	087	087	087	087	087
088	1984	088	088	088	088	088	088
089	1984	089	089	089	089	089	089
090	1984	090	090	090	090	090	090
091	1984	091	091	091	091	091	091
092	1984	092	092	092	092	092	092
093	1984	093	093	093	093	093	093
094	1984	094	094	094	094	094	094
095	1984	095	095	095	095	095	095
096	1984	096	096	096	096	096	096
097	1984	097	097	097	097	097	097
098	1984	098	098	098	098	098	098
099	1984	099	099	099	099	099	099
100	1984	100	100	100	100	100	100

ORMAN ALANI HARİTASI

İLİ: KAHRAMANMARAŞ
İLÇESİ: DULKADİROĞLU
KÖY/MAHALLE:
ADA/PARSEL NO:
MÜLKİYETİ:



ITRF 96/3

Ada / Parsel	Yerleşim Alanı	Alan No.	Y	X	Çeyrek
1110232	7572,963	B19	587561.571	4181826.327	45.55
		B20	587471.500	4181812.538	77.950
		B25	587590.885	4181740.848	77.113
		B24	587562.895	418174.933	26.994
		B23	587636.954	4181693.297	65.187
		B22	587528.802	418171.235	56.798
		B21	587581.521	4181707.610	48.512
		B26	587563.650	4181781.272	34.534
		B27			

ORMAN ALANI HARİTASI

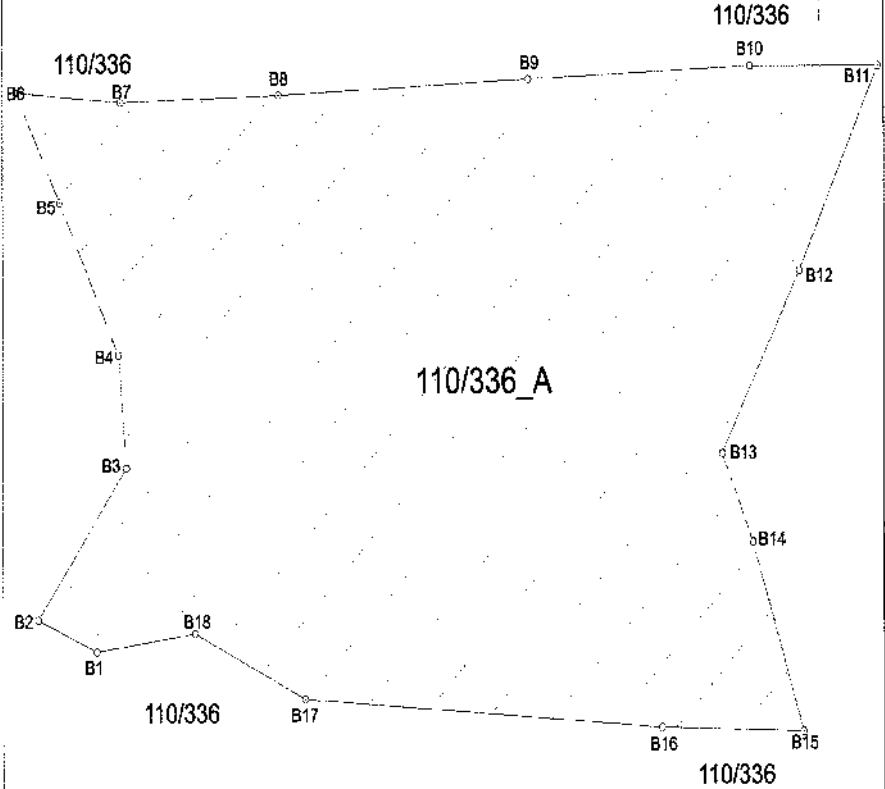
İLİ: KAHRAMANMARAŞ

İLÇESİ: DULKADİROĞLU

KÖY/MAHALLE: BAYDEMİRLİ (FATİHLER OBASI)

ADA/PARSEL NO: 110/336

MÜLKİYETİ: MALİYE HAZİNESİ (ORMAN)



ITRF 96/3 (110/336 NOLU PARSELİN BİR KISMI SEÇİLMİŞTİR.)

Ada Parsel	Harita Adı	İhtika No	Y	X	Oran
110/336	14801-802	B1	587919,372	4181478,002	29,47
		B10	587929,817	4181081,625	25,29
		B12	587952,205	4181478,014	73,43
		B16	587925,483	4181485,132	28,99
		B15	587954,444	4181484,444	33,28
		B14	587944,179	4181486,107	15,23
		B13	587937,294	4181511,936	34,48
		B12	587935,741	4181541,582	37,95
		B11	587949,333	4181575,722	28,18
		B10	587943,673	4181576,722	43,88
		B9	587908,155	4181573,831	51,34
		B8	587948,344	4181511,210	32,69
		B7	587914,346	4181586,859	21,42
		B6	587782,999	4181671,938	20,35
		B5	587824,897	4181550,226	28,52
		B4	587813,821	4181527,895	18,90
		B3	587815,496	4181508,754	31,18
		B2	587797,443	4181483,326	19,62

ORMAN ALANI HARİTASI

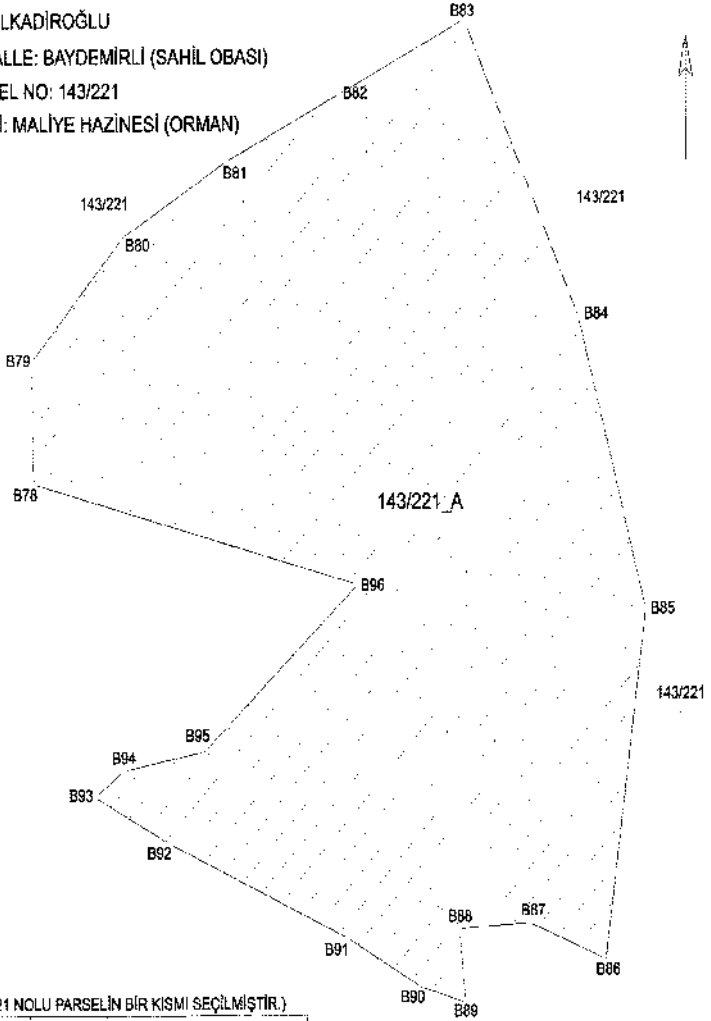
İLİ: KAHRAMANMARAŞ

İLÇESİ: DULKADİROĞLU

KÖY/MAHALLE: BAYDEMİRLİ (SAHİL OBASI)

ADA/PARSEL NO: 143/221

MÜLKİYETİ: MALİYE HAZİNESİ (ORMAN)



İTRF 96/3 (143/221 NOLU PARSELİN BİR KISMI SEÇİLMİŞTİR.)

Ada Parsel	Hesap Alan	Nakke No	Y	X	Çapra
143/221_A	70672.909		B79	283781.045	48.69
			B79	283786.137	66.814
			B80	283926.127	58.549
			B80	283985.410	60.760
			B81	283940.134	68.317
			B82	284001.830	100.797
			B84	284096.074	103.840
			B85	284109.043	140.635
			B86	284058.677	59.949
			B87	284031.498	35.854
			B88	283987.682	29.343
			B85	284020.420	22.477
			B90	283970.722	40.581
			B91	283843.241	94.521
			B82	283868.280	40.188
			B92	283820.598	17.868
			B94	283824.468	38.729
			B95	283873.847	89.923
			B86	283948.663	162.741

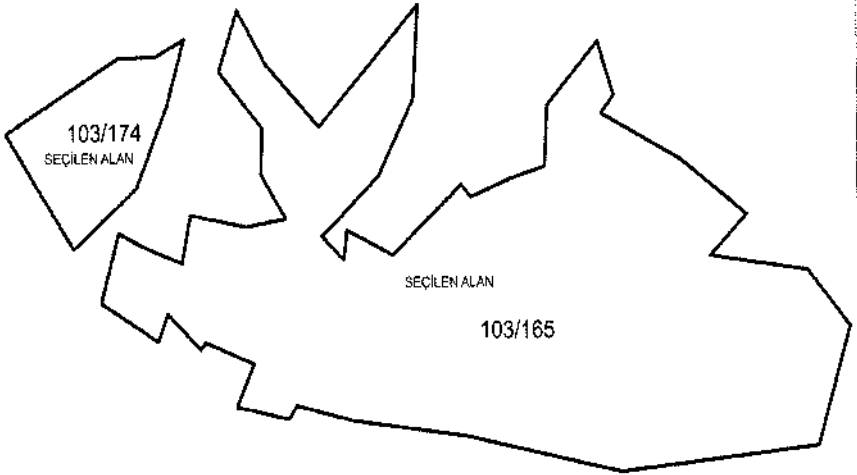
ORMAN ALANI HARİTASI

İLİ	: KAHRAMANMARAŞ
İLÇESİ	: DÜLKADIRÖĞLU
KÖY/MAH.	: BEŞENLİ
ADA	: 103
PARSEL	: 165 ve 174

K



KROKİ



ORMAN ALANI HARİTASI

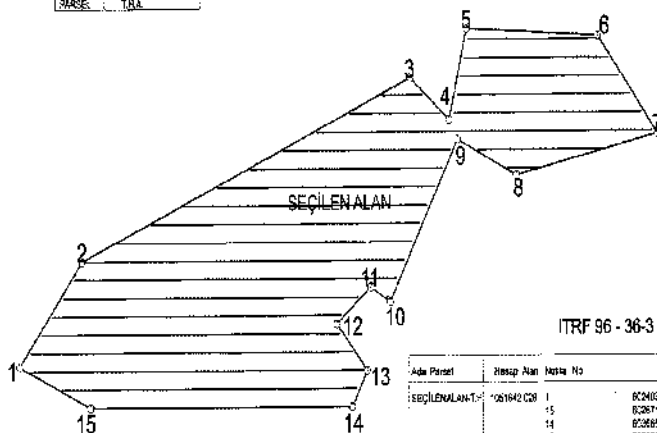
İL]	: KAHRAMANMARAŞ
İLÇESİ	: DÜLKADİROĞLU
KÖY/MAH	: BEŞENLİ
ADA	: 103
PARSEL	: 165 ve 174

NoktaNo	Y	X	NoktaNo	Y	X
X0	611355.075	4170698.030	X1	611333.956	4170629.712
X2	611326.916	4170730.481	X3	611286.366	4170762.439
X4	611261.655	4170738.848	X5	611241.801	4170794.340
X6	611201.979	4170615.392	X7	611197.065	4170831.286
X8	611188.833	4170820.585	X9	611186.614	4170861.891
X10	611152.653	4170825.654	X11	611150.772	4170790.539
X12	611128.793	4170784.109	X13	611101.439	4170773.355
X14	611098.612	4170636.323	X15	611095.075	4170780.478
X16	611066.593	4170883.505	X17	611063.209	4170829.672
X18	611049.204	4170740.271	X19	611039.849	4170786.094
X20	611021.340	4170645.681	X21	611018.227	4170754.688
X22	611015.884	4170737.674	X23	611009.554	4170758.397
X24	611001.184	4170751.399	X25	610999.358	4170813.933
X26	610983.827	4170654.347	X27	610978.836	4170646.647
X28	610977.102	4170761.399	X29	610962.440	4170851.413
X30	610961.436	4170813.236	X31	610960.989	4170954.303
X32	610960.393	4170787.066	X33	610955.333	4170678.413
X34	610950.395	4170756.978	X35	610944.820	4170880.614
X36	610944.045	4170653.811	X37	610932.424	4170845.783
X38	610923.215	4170690.624	X39	610919.769	4170686.636
X40	610913.079	4170763.779	X41	610909.012	4170864.389
X42	610907.357	4170736.304	X43	610897.605	4170707.138
X44	610897.348	4170826.282	X45	610891.138	4170691.285
X46	610889.806	4170854.475	X47	610881.826	4170745.515
X48	610876.720	4170779.229	X49	610864.862	4170853.842
X50	610864.764	4170753.628	X51	610853.231	4170713.907
X52	610834.924	4170744.537	X53	610789.655	4170810.651

Ada	Parsel	Noktalar	HesapAlan
103	174	X44, X48, X52, X53, X49, X46, X41	6939.361
103	165	X2, X0, X1, X6, X14, X20, X26, X27, X36, X33, X38, X39, X43, X45, X51, X50, X47, X42, X40, X34, X28, X32, X30, X37, X35, X31, X29, X25, X16, X17, X19, X23, X24, X22, X21, X18, X15, X13, X12, X11, X10, X9, X7, X8, X5, X3, X4	68597.019

ORMAN ALANI HARİTASI

İL :	KAHRAMANMARAŞ
İLÇESİ :	DÜZİRCİHOĞLU
KÖYÜ/MH. :	BULANCI
ADA :	
ŞARH :	T.İ.A.

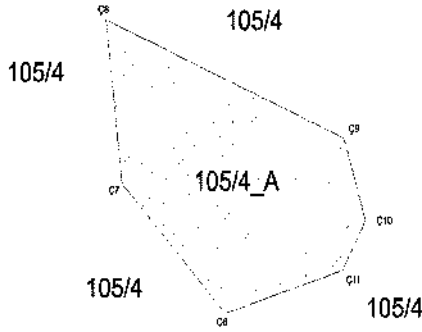


ITRF 96 - 36-3

Ada Parşel	Hisap Alan	Notu No	Y	X	Deñer
SEÇİLEN ALAN	1061640 CM				
		15	822403.829	4161774.823	299.67
		14	822674.825	4161862.087	393.550
		13	823088.275	4161962.067	114.210
		12	823722.302	4161761.136	112.777
		11	823605.967	4161888.677	164.254
		10	823738.138	4161769.026	81.452
		9	823815.242	4161648.189	542.395
		8	824065.352	4162395.487	243.523
		7	824298.759	4162282.037	548.181
		6	824823.233	4162494.129	349.213
		5	824958.243	4162671.259	487.702
		4	824120.964	4162391.823	256.043
		3	824248.894	4162446.376	138.578
		2	823887.977	4162568.754	1342.383
		1	822410.416	4163082.184	372.222

ORMAN ALANI HARİTASI

İLİ: KAHRAMANMARAŞ
İLÇESİ: DULKADİROĞLU
KÖY/MAHALLE: ÇATMAYAYLA (KÖKÜNÜZLER)
ADA NO: 105
PARSEL NO: 4
MÜLKİYETİ: MALİYE HAZİNESİ (ORMAN)

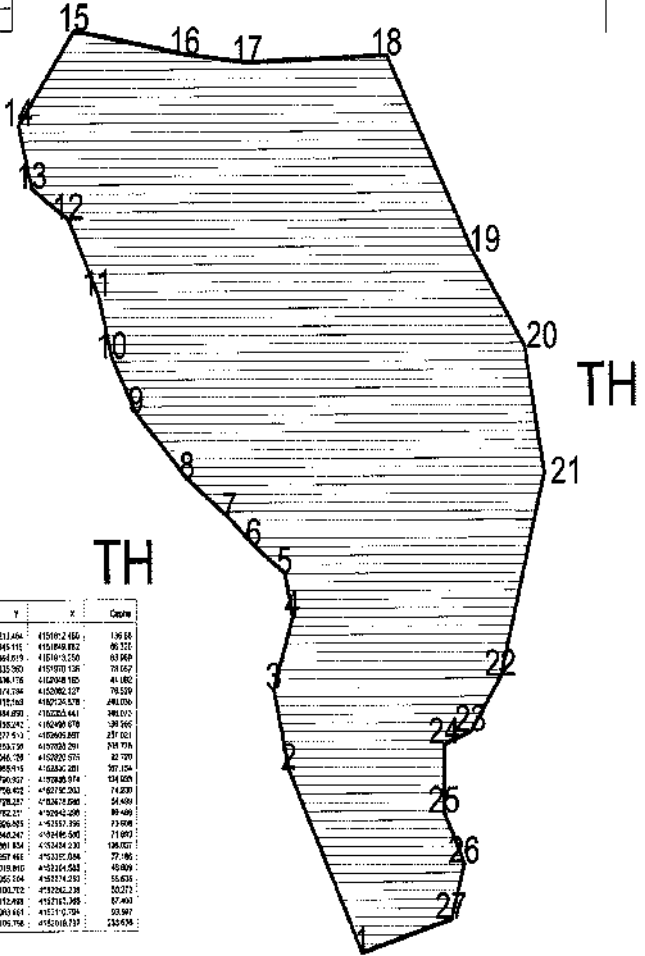


ITRF 90 (1054-NOKU PARSELİN BİR KISMI SEÇİLMİŞTİR.)

Ada Parsel	Hisse Alan No	Ada No	Y	X	Çapı
1054_A	BAZ.265	C6	593363.496	4190251.432	65.30
		C11	593340.082	4190269.175	23.615
		C10	593261.591	4190289.395	35.645
		C9	592911.543	4190323.543	125.094
		C8	593525.930	4190372.760	88.050
		C7	593323.623	4190395.141	73.204

ORMAN ALANI HARİTASI

İL :	KAHRAMANMARAŞ
İLÇESİ :	DÜLKADIROĞLU
KÖY/MAH :	ÇİĞLI
ADA :	
PARSEL :	TH

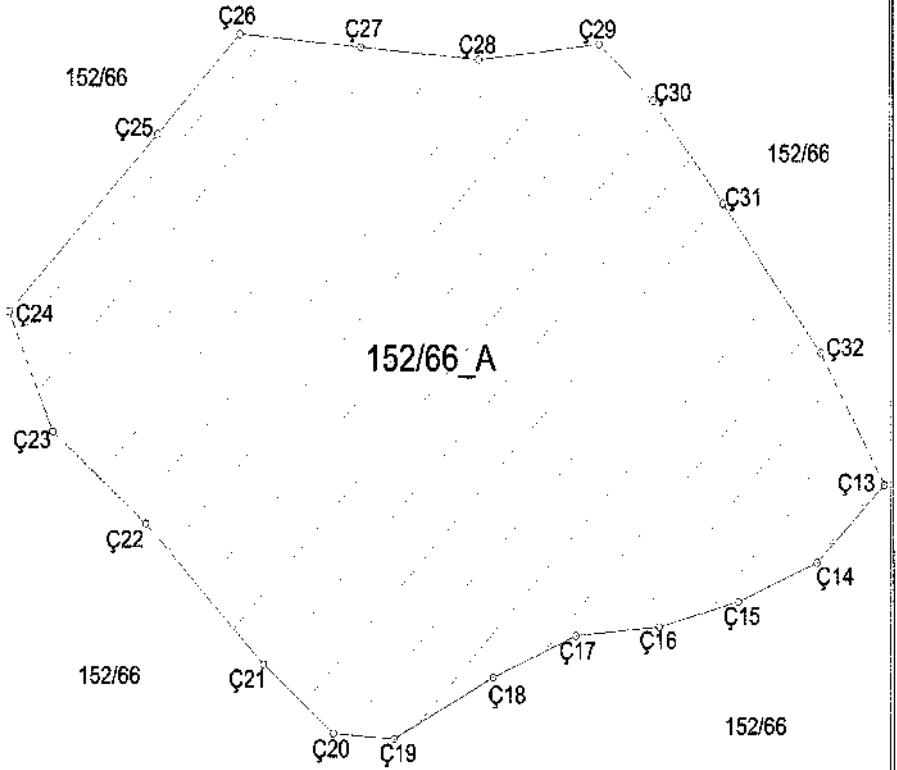
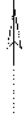


ITRF 96 36-3

İzmit Format	Harita Adı	Çizim No	X	Y	Geniş
APAD	41181203	1	594211.484	4151872.440	1.96 88
		22	594245.115	4151849.882	86.522
		26	594344.015	4151815.550	83.868
		28	594332.980	4151970.126	78.827
		24	594138.176	4152048.182	41.182
		23	594174.194	4152062.127	78.539
		22	594112.163	4152126.578	281.050
		27	594484.899	4152253.441	281.012
		20	594252.242	4152489.978	138.566
		19	594277.511	4152609.887	237.021
		18	594253.129	4152723.291	238.976
		17	594246.129	4152823.051	82.789
		16	594285.915	4152842.281	397.104
		15	594266.927	4152848.974	134.928
		14	594278.402	4152872.261	74.839
		13	594278.227	4152872.866	54.484
		12	594282.217	4152942.408	89.489
		11	594286.935	415311.399	73.608
		10	594245.247	415346.502	71.993
		9	594081.834	4153434.230	138.927
		8	594059.481	4153472.004	77.186
		7	594019.895	4153454.581	49.809
		6	594055.034	4153174.213	55.633
		5	594100.722	4153242.238	20.272
		4	594112.948	4153123.288	87.463
		3	594083.611	4153112.750	93.987
		2	594109.758	4153118.717	233.938

ORMAN ALANI HARİTASI

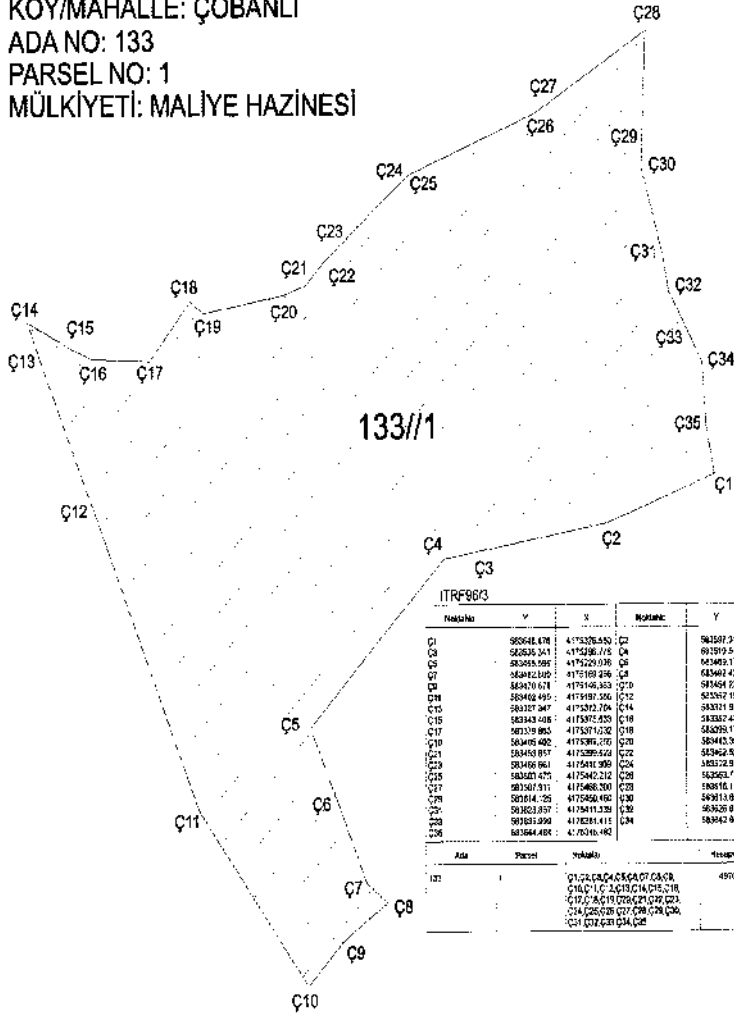
İLİ: KAHRAMANMARAŞ
İLÇESİ: DULKADİROĞLU
KÖY/MAHALLE: ÇINARLI
ADA/PARSEL NO: 152/66
MÜLKİYETİ: MALİYE HAZİNESİ (ORMAN)



Ada Parsel	Hesap Adı	Nokta No	Y	X	Derin
152/66_A	35373.312	Ç13	596490.863	4149162.893	37.84
		Ç14	536689.057	4149140.781	29.641
		Ç15	595644.201	4149129.722	27.781
		Ç16	595514.345	4149122.813	29.534
		Ç17	595585.809	4149120.244	30.805
		Ç18	595657.773	4149100.398	38.152
		Ç19	595523.008	4149091.618	20.639
		Ç20	595502.971	4149085.999	30.945
		Ç21	595479.274	4149152.549	36.979
		Ç22	595438.993	4149152.629	41.057
		Ç23	595407.519	4149179.987	37.215
		Ç24	595392.937	4149213.193	71.356
		Ç25	595445.293	4149203.640	40.214
		Ç26	595471.729	4149202.080	41.323
		Ç27	595512.879	4149208.227	40.320
		Ç28	595555.024	4149204.493	41.547
		Ç29	595594.219	4149209.798	24.493
		Ç30	595612.375	4149215.596	37.682
		Ç31	595638.719	4149243.327	54.052
		Ç32	595669.383	4149200.672	43.568

ORMAN ALANI HARİTASI

İLİ: KAHRAMANMARAŞ
İLÇESİ: DULKADİROĞLU
KÖY/MAHALLE: ÇOBANLI
ADA NO: 133
PARSEL NO: 1
MÜLKİYETİ: MALİYE HAZİNESİ



ITRF96/3

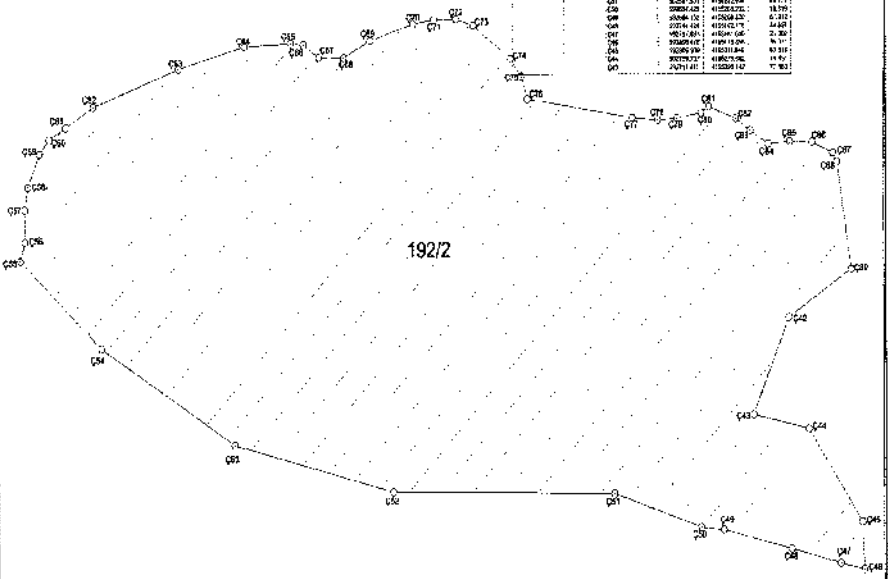
Nokta		Nokta			
X	Y	X	Y		
Ç1	890648.478	4173276.550	Ç2	862897.312	4178397.729
Ç8	892630.041	4175286.776	Ç4	891897.516	4175210.880
Ç9	883058.988	4175220.076	Ç6	843662.173	4175181.077
Ç7	884882.840	4175189.476	Ç8	843662.423	4175181.718
Ç6	884870.678	4175149.383	Ç10	843662.204	4175179.880
Ç18	890469.445	4175189.286	Ç12	843662.173	4175210.880
Ç15	881337.347	4175272.704	Ç14	843311.819	4175288.103
Ç16	883438.488	4175371.820	Ç18	843362.438	4175297.667
Ç17	883139.865	4175307.028	Ç16	843283.173	4175382.908
Ç10	884498.462	4175284.278	Ç20	843443.368	4175306.168
Ç21	884458.857	4175289.624	Ç22	843442.921	4175298.364
Ç23	884488.861	4175481.999	Ç24	843323.829	4175441.754
Ç25	883487.475	4175462.212	Ç26	843362.173	4175465.771
Ç27	883507.811	4175468.200	Ç28	843816.149	4175427.511
Ç28	883814.25	4175460.490	Ç30	843813.886	4175445.194
Ç29	883823.857	4175471.228	Ç32	843825.876	4175288.843
Ç30	883831.890	4175381.411	Ç34	843842.863	4175289.588
Ç31	883844.484	4175340.482			

Ada	Parçesi	Yükümlü	Alanı(m ²)
133	1	Ç1,Ç2,Ç3,Ç4,Ç5,Ç6,Ç7,Ç8,Ç9,Ç10,Ç11,Ç12,Ç13,Ç14,Ç15,Ç16,Ç17,Ç18,Ç19,Ç20,Ç21,Ç22,Ç23,Ç24,Ç25,Ç26,Ç27,Ç28,Ç29,Ç30,Ç31,Ç32,Ç33,Ç34,Ç35	49005.680

ORMAN ALANI HARİTASI

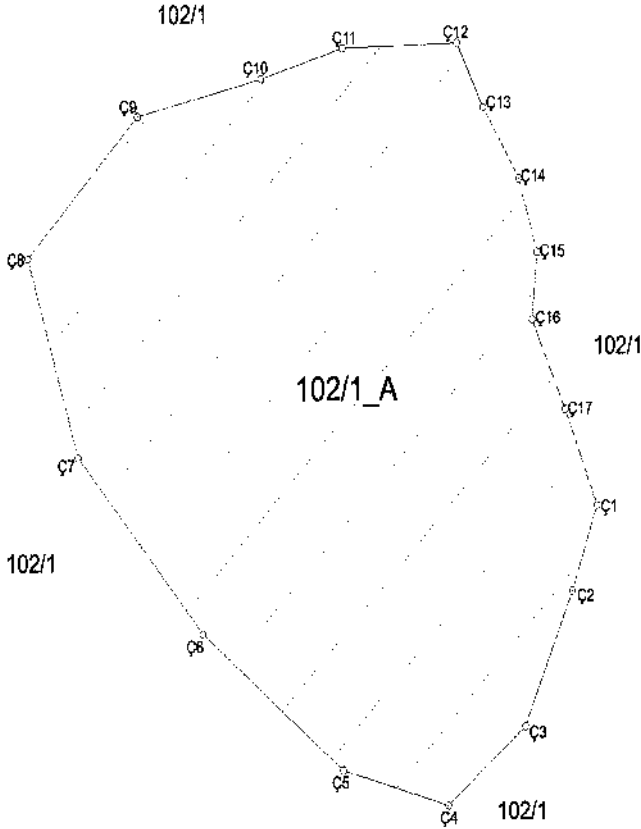
İLİ: KAHRAMANMARAŞ
 İLÇESİ: DULKADİROĞLU
 KÖY/MAHALLE: ÇOKYAŞAR
 ADA/PARSEL NO: 192/2
 MÜLKİYETİ: MALİYE HAZİNESİ (ORMAN)

Ada Parşel	Alan (M ²)	Y	X	Yapı
192/2-1	40000	40000	40000	
192/2-2	40000	40000	40000	
192/2-3	40000	40000	40000	
192/2-4	40000	40000	40000	
192/2-5	40000	40000	40000	
192/2-6	40000	40000	40000	
192/2-7	40000	40000	40000	
192/2-8	40000	40000	40000	
192/2-9	40000	40000	40000	
192/2-10	40000	40000	40000	
192/2-11	40000	40000	40000	
192/2-12	40000	40000	40000	
192/2-13	40000	40000	40000	
192/2-14	40000	40000	40000	
192/2-15	40000	40000	40000	
192/2-16	40000	40000	40000	
192/2-17	40000	40000	40000	
192/2-18	40000	40000	40000	
192/2-19	40000	40000	40000	
192/2-20	40000	40000	40000	
192/2-21	40000	40000	40000	
192/2-22	40000	40000	40000	
192/2-23	40000	40000	40000	
192/2-24	40000	40000	40000	
192/2-25	40000	40000	40000	
192/2-26	40000	40000	40000	
192/2-27	40000	40000	40000	
192/2-28	40000	40000	40000	
192/2-29	40000	40000	40000	
192/2-30	40000	40000	40000	
192/2-31	40000	40000	40000	
192/2-32	40000	40000	40000	
192/2-33	40000	40000	40000	
192/2-34	40000	40000	40000	
192/2-35	40000	40000	40000	
192/2-36	40000	40000	40000	
192/2-37	40000	40000	40000	
192/2-38	40000	40000	40000	
192/2-39	40000	40000	40000	
192/2-40	40000	40000	40000	
192/2-41	40000	40000	40000	
192/2-42	40000	40000	40000	
192/2-43	40000	40000	40000	
192/2-44	40000	40000	40000	
192/2-45	40000	40000	40000	
192/2-46	40000	40000	40000	
192/2-47	40000	40000	40000	
192/2-48	40000	40000	40000	
192/2-49	40000	40000	40000	
192/2-50	40000	40000	40000	
192/2-51	40000	40000	40000	
192/2-52	40000	40000	40000	
192/2-53	40000	40000	40000	
192/2-54	40000	40000	40000	
192/2-55	40000	40000	40000	
192/2-56	40000	40000	40000	
192/2-57	40000	40000	40000	
192/2-58	40000	40000	40000	
192/2-59	40000	40000	40000	
192/2-60	40000	40000	40000	
192/2-61	40000	40000	40000	
192/2-62	40000	40000	40000	
192/2-63	40000	40000	40000	
192/2-64	40000	40000	40000	
192/2-65	40000	40000	40000	
192/2-66	40000	40000	40000	
192/2-67	40000	40000	40000	
192/2-68	40000	40000	40000	
192/2-69	40000	40000	40000	
192/2-70	40000	40000	40000	
192/2-71	40000	40000	40000	
192/2-72	40000	40000	40000	
192/2-73	40000	40000	40000	
192/2-74	40000	40000	40000	
192/2-75	40000	40000	40000	
192/2-76	40000	40000	40000	
192/2-77	40000	40000	40000	
192/2-78	40000	40000	40000	
192/2-79	40000	40000	40000	
192/2-80	40000	40000	40000	
192/2-81	40000	40000	40000	
192/2-82	40000	40000	40000	
192/2-83	40000	40000	40000	
192/2-84	40000	40000	40000	
192/2-85	40000	40000	40000	
192/2-86	40000	40000	40000	
192/2-87	40000	40000	40000	
192/2-88	40000	40000	40000	
192/2-89	40000	40000	40000	
192/2-90	40000	40000	40000	
192/2-91	40000	40000	40000	
192/2-92	40000	40000	40000	
192/2-93	40000	40000	40000	
192/2-94	40000	40000	40000	
192/2-95	40000	40000	40000	
192/2-96	40000	40000	40000	
192/2-97	40000	40000	40000	
192/2-98	40000	40000	40000	
192/2-99	40000	40000	40000	
192/2-100	40000	40000	40000	



ORMAN ALANI HARİTASI

İLİ: KAHRAMANMARAŞ
 İLÇESİ: DULKADİROĞLU
 KÖY/MAHALLE: ÇOKYAŞAR
 ADA/PARSEL NO: 102/1
 MÜLKİYETİ: MALİYE HAZİNESİ (ORMAN)

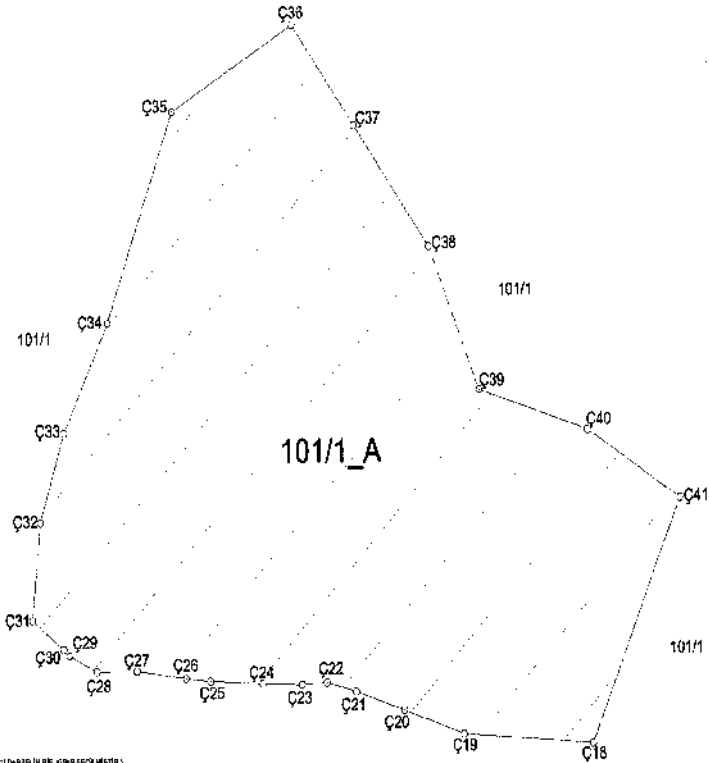


102/1_A ADI YERİNDEN HAZIRLANAN PARSELİN NÜSXA VE NOKTA VEKİLLERİ:

Ada Parsel	Hesap Alan	Nokta No	Y	X	Cepho
102/1_A	61922,200	C1	592819,816	4151631,730	37,52
		C2	592806,865	4154586,387	86,907
		C3	592782,983	4156540,410	51,114
		C4	592743,642	4154507,758	59,296
		C5	592694,228	4154322,428	91,373
		C6	592644,814	4154137,089	96,856
		C7	592595,700	4154882,350	86,494
		C8	592546,375	4154735,021	81,075
		C9	592498,358	4154793,689	85,143
		C10	592449,871	4154852,358	43,217
		C11	592401,592	4154911,026	59,016
		C12	592353,313	4154969,694	29,805
		C13	592305,034	4154727,007	34,085
		C14	592256,755	4154785,675	32,045
		C15	592208,476	4154844,343	28,116
		C16	592160,197	4154903,011	43,872
		C17	592111,918	4154961,679	49,068

ORMAN ALANI HARİTASI

İLİ: KAHRAMANMARAŞ
 İLÇESİ: DULKADİROĞLU
 KÖY/MAHALLE: ÇOKYAŞAR
 ADA/PARSEL NO: 101/1
 MÜLKİYETİ: MALİYE HAZİNESİ (ORMAN)



101/1_A (101/1_A) PARSELİNİN KÖRGELEMLERİ:

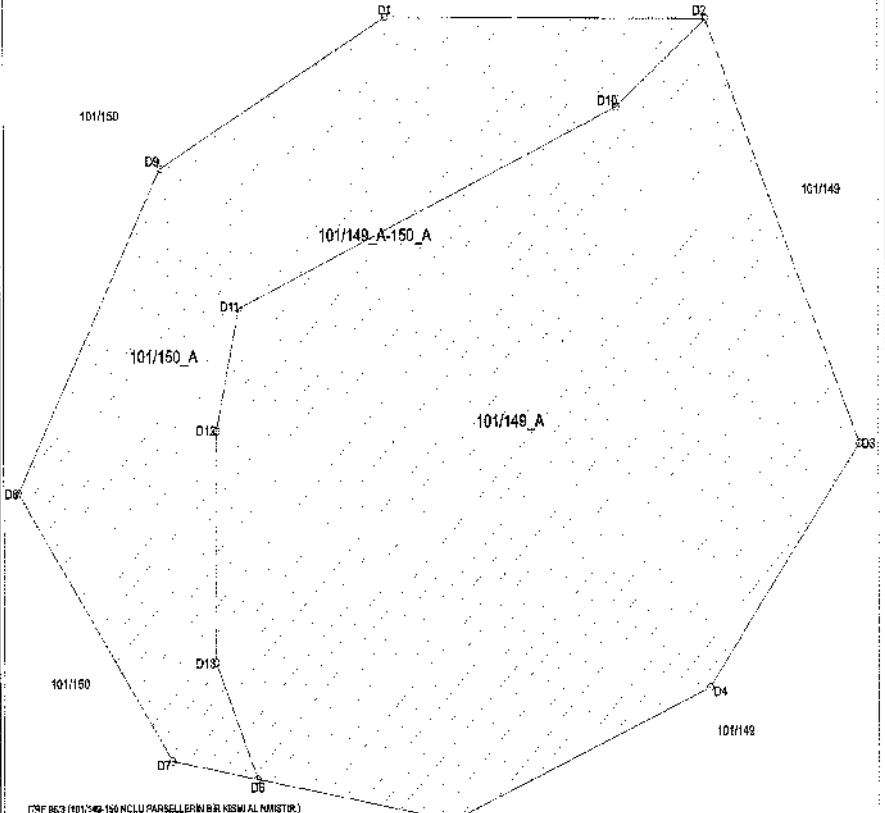
Ada Parsel	Hisse Alan	Yerle Km	Y	X	Çapraz
101/1_A	86801,937	0+0	590561,192	4198219,081	11,087
C41	99097,689		4168344,990	54,913	
C40	93049,110		4168321,063	87,492	
C38	93050,738		4168398,794	84,837	
C39	993479,807		4168448,754	82,943	
C37	979441,921		4168466,908	32,130	
C36	999410,852		4168581,126	78,945	
C35	93349,342		4168966,320	89,578	
C34	99316,187		4168417,813	50,887	
C33	993291,992		4168372,223	38,928	
C32	939281,563		4168238,182	48,743	
C31	93277,602		4168284,844	10,783	
C30	93285,008		4168282,613	3,810	
C29	93285,891		4168279,870	16,808	
C28	98310,058		4168273,389	25,530	
C27	93330,880		4168273,229	25,155	
C26	93335,830		4168270,099	12,433	
C25	94388,290		4168269,173	95,991	
C24	93384,781		4168268,142	20,147	
C23	93944,924		4168267,738	12,736	
C22	99942,936		4168266,540	19,216	
C21	97942,375		4168264,777	25,822	
C20	99468,979		4168258,942	32,942	
C19	99497,478		4168247,116	85,841	

ORMAN ALANI HARİTASI

İLİ: KAHRAMANMARAŞ
 İLÇESİ: DULKADİROĞLU
 KÖY/MAHALLE: DEMİRCİLER
 ADA/PARSEL NO: 101/149-150
 MÜLKİYETİ: MALİYE HAZİNESİ (ORMAN-TARLA)

101/150

A
 1
 1

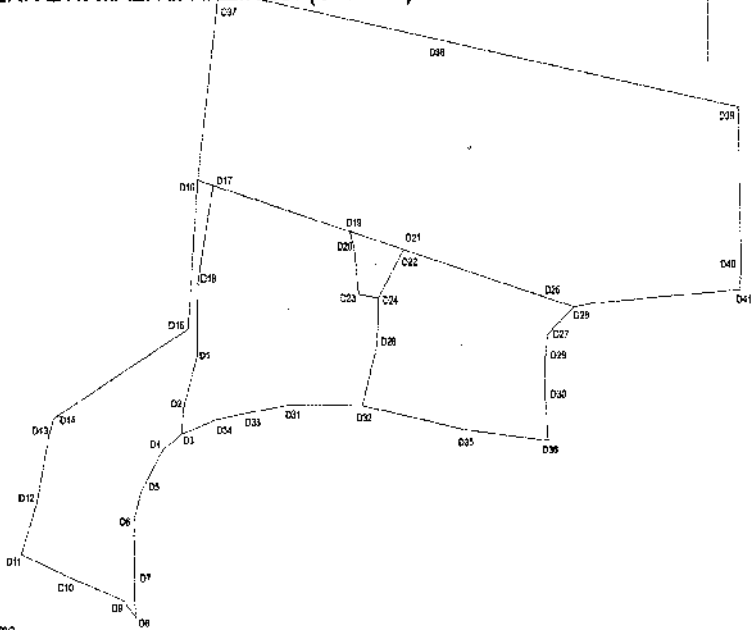



(TMMOB) 101/149-150 NOLU PARSELLERİN BİR KISMIALI NİSİTÖR

Ada Parsel	Parcele Adı	Alan No	X	Y	Çizim
101/150_A	101/150_A	D1	38127.270	47807.988	126.42
		D2	38150.251	47807.988	104.912
		D3	38748.229	47809.911	114.431
		D4	38981.184	47122.263	157.181
		D5	38465.958	47023.208	234.211
		D6	38428.130	47080.870	210.873
		D7	38981.184	47080.870	231.791
		D8	38679.287	47079.879	121.204
		D9	38088.020	47080.870	122.127
		D10	38778.204	47260.282	49.52
		D11	38703.298	47481.536	64.261
		D12	37183.253	47556.512	102.046
D13	37088.232	47380.568	128.827		
D14	37178.244	47068.688	127.228		
D15	38149.168	47080.870	116.882		
D16	38139.178	47068.688	128.991		
D17	38139.178	47068.688	128.991		
D18	38139.178	47068.688	128.991		
D19	38139.178	47068.688	128.991		
D20	38139.178	47068.688	128.991		
D21	38139.178	47068.688	128.991		
D22	38139.178	47068.688	128.991		
D23	38139.178	47068.688	128.991		
D24	38139.178	47068.688	128.991		
D25	38139.178	47068.688	128.991		
D26	38139.178	47068.688	128.991		
D27	38139.178	47068.688	128.991		
D28	38139.178	47068.688	128.991		
D29	38139.178	47068.688	128.991		
D30	38139.178	47068.688	128.991		

ORMAN ALANI HARİTASI

İLİ: KAHRAMANMARAŞ
 İLÇESİ: DULKADİROĞLU
 KÖY/MAHALLE: DEREKÖY
 ADA NO: 111-107
 PARSEL NO: 1/2/3/4-1
 MÜLKİYETİ: MALİYE HAZİNESİ (ORMAN)

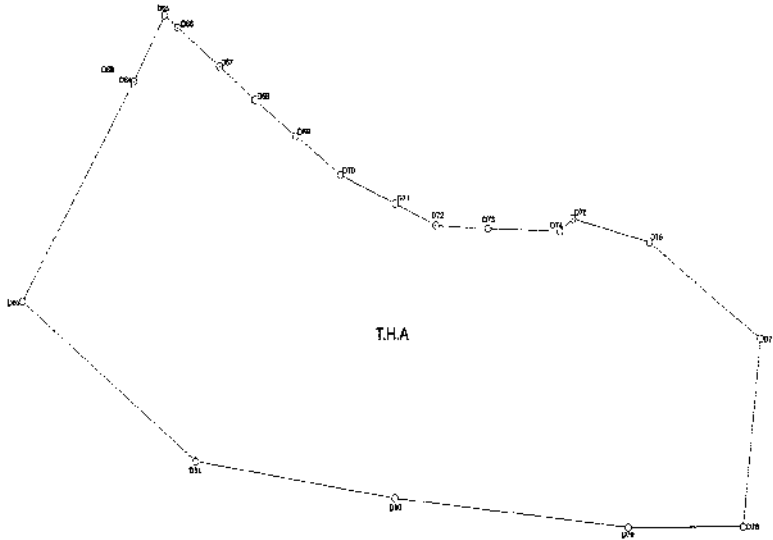


TRF 06.0

Ada No	Parç. No	Alan (m ²)	Y	K	Değer
111-107	001	1000000	1000000	1000000	1000000
	002	1000000	1000000	1000000	1000000
	003	1000000	1000000	1000000	1000000
	004	1000000	1000000	1000000	1000000
	005	1000000	1000000	1000000	1000000
	006	1000000	1000000	1000000	1000000
	007	1000000	1000000	1000000	1000000
	008	1000000	1000000	1000000	1000000
	009	1000000	1000000	1000000	1000000
	010	1000000	1000000	1000000	1000000
111-108	011	1000000	1000000	1000000	1000000
	012	1000000	1000000	1000000	1000000
	013	1000000	1000000	1000000	1000000
	014	1000000	1000000	1000000	1000000
	015	1000000	1000000	1000000	1000000
	016	1000000	1000000	1000000	1000000
	017	1000000	1000000	1000000	1000000
	018	1000000	1000000	1000000	1000000
	019	1000000	1000000	1000000	1000000
	020	1000000	1000000	1000000	1000000
111-109	021	1000000	1000000	1000000	1000000
	022	1000000	1000000	1000000	1000000
	023	1000000	1000000	1000000	1000000
	024	1000000	1000000	1000000	1000000
	025	1000000	1000000	1000000	1000000
	026	1000000	1000000	1000000	1000000
	027	1000000	1000000	1000000	1000000
	028	1000000	1000000	1000000	1000000
	029	1000000	1000000	1000000	1000000
	030	1000000	1000000	1000000	1000000
111-110	031	1000000	1000000	1000000	1000000
	032	1000000	1000000	1000000	1000000
	033	1000000	1000000	1000000	1000000
	034	1000000	1000000	1000000	1000000
	035	1000000	1000000	1000000	1000000
	036	1000000	1000000	1000000	1000000
	037	1000000	1000000	1000000	1000000
	038	1000000	1000000	1000000	1000000
	039	1000000	1000000	1000000	1000000
	040	1000000	1000000	1000000	1000000

ORMAN ALANI HARİTASI

İLİ: KAHRAMANMARAŞ
İLÇESİ: DULKADİROĞLU
KÖY/MAHALLE: DOĞANLIKARAHASAN
ADA/PARSEL NO: T.H.A
MÜLKİYETİ: -

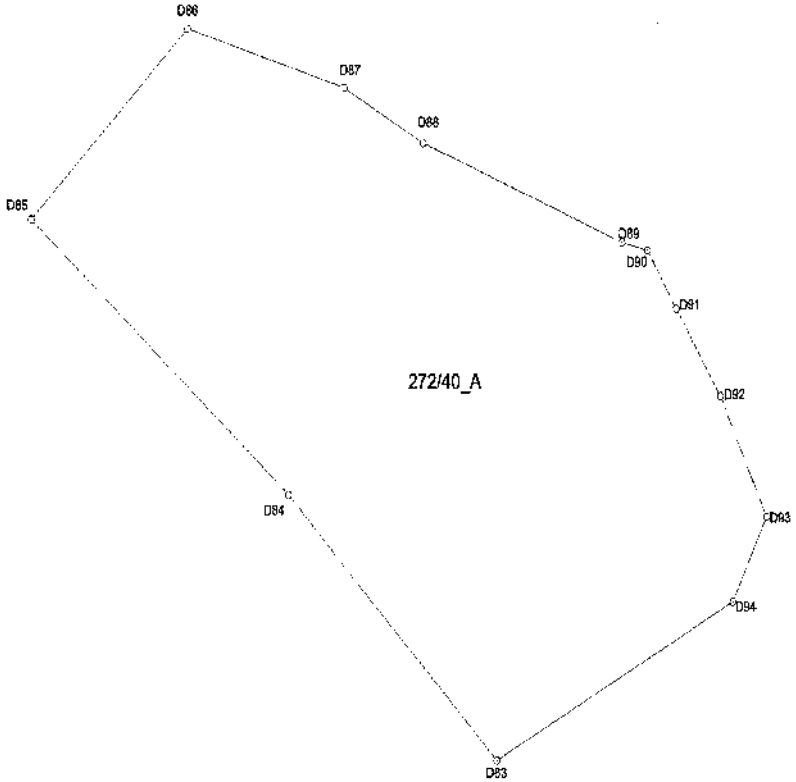


1:1000 ölçek

Ada Parsel	Yazış Alan	Nokta No	Y	X	Depth
T.H.A	105411/114	D04	403379.905	4151190.573	219.34
		D02	402549.241	4159464.817	226.036
		D01	403143.792	4158268.767	210.760
		D00	403252.047	41540296.892	244.399
		D19	402249.423	4160774.438	108.520
		D18	401718.584	4160774.438	160.382
		D17	403734.740	41540292.812	142.269
		D16	403618.677	4151012.726	22.544
		D15	403328.713	4151033.232	16.929
		D14	403326.643	4151022.433	76.503
		D13	402449.003	4151024.912	54.659
		D12	403396.984	4151028.043	45.977
		D11	403383.406	4151046.396	82.011
		D10	403296.438	4151070.877	57.236
		D09	403343.261	4151104.149	32.476
		D08	403006.634	4151134.266	46.094
		D07	403169.600	4151143.041	54.522
		D06	402126.250	4151196.132	17.000
		D05	402112.743	4151206.449	84.806

ORMAN ALANI HARİTASI

İLİ: KAHRAMANMARAŞ
İLÇESİ: DULKADİROĞLU
KÖY/MAHALLE: DOĞANLIKARAHASAN
ADA/PARSEL NO: 272/40
MÜLKİYETİ: MALİYE HAZİNESİ (ORMAN)

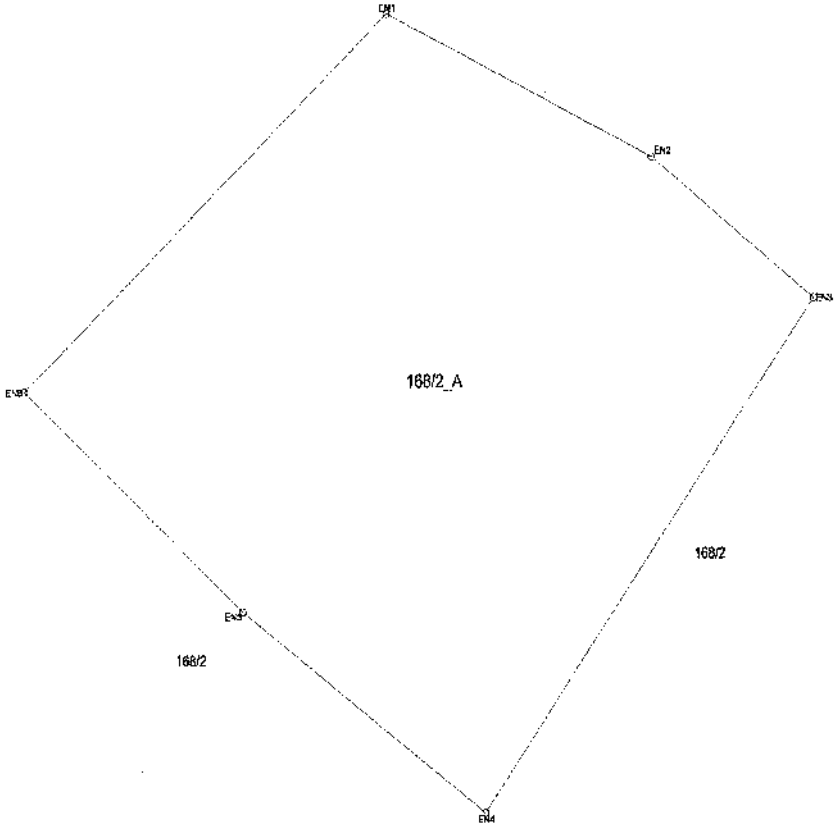


ITRF 3603 (27240 NOLU PARSELİN BİR KISMI SEÇİLMİŞTİR):

Ada Parsel	Hesap Alan	Yolcu No	X	Y	Çapraz
27240_A	83353.879	D83	519403.854	4141962.245	164.85
		D84	528549.228	4140340.106	46.687
		D83	598909.777	4140355.035	25.358
		D82	589991.828	4139141.668	52.688
		D91	689548.812	4142194.561	33.341
		D81	596487.132	4142219.788	16.042
		D89	596481.922	4142217.706	131.364
		D88	596249.936	4142207.318	15.371
		D87	698211.711	4142294.399	138.598
		D88	598215.332	4142223.712	134.198
		D85	668116.461	4142228.381	206.223
		D84	599276.798	4142202.822	152.741

ORMAN ALANI HARİTASI

İLİ: KAHRAMANMARAŞ
İLÇESİ: DULKADİROĞLU
KÖY/MAHALLE: ESKİNARLI
ADA/PARSEL NO: 168/2 (DENİZLİ)
MÜLKİYETİ: MALİYE HAZİNESİ (ORMAN)

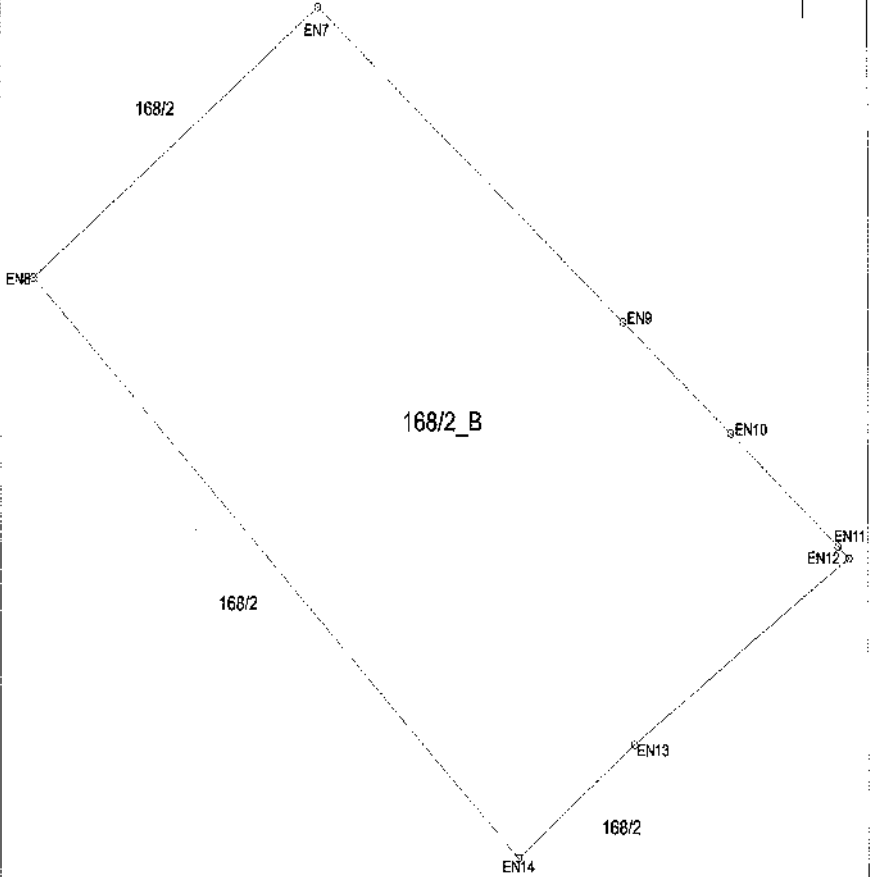


TRP 363

Ada Parsel	Hesap Alanı	Notlar No	Y	X	Çaplık
168/2_A	13005,161	EN1	547717,49	4148258,500	203,80
		EN2	597500,850	4146177,036	137,513
		EN3	698072,459	4146090,835	369,427
		EN4	577783,189	4146095,596	202,738
		EN5	617671,153	4146203,711	195,909
		EN6	587465,263	4146746,777	238,902

ORMAN ALANI HARİTASI

İLİ: KAHRAMANMARAŞ
İLÇESİ: DULKADİROĞLU
KÖY/MAHALLE: ESKİNARLI
ADA/PARSEL NO: 168/2 (DENİZLİ)
MÜLKİYETİ: MALİYE HAZİNESİ (ORMAN)

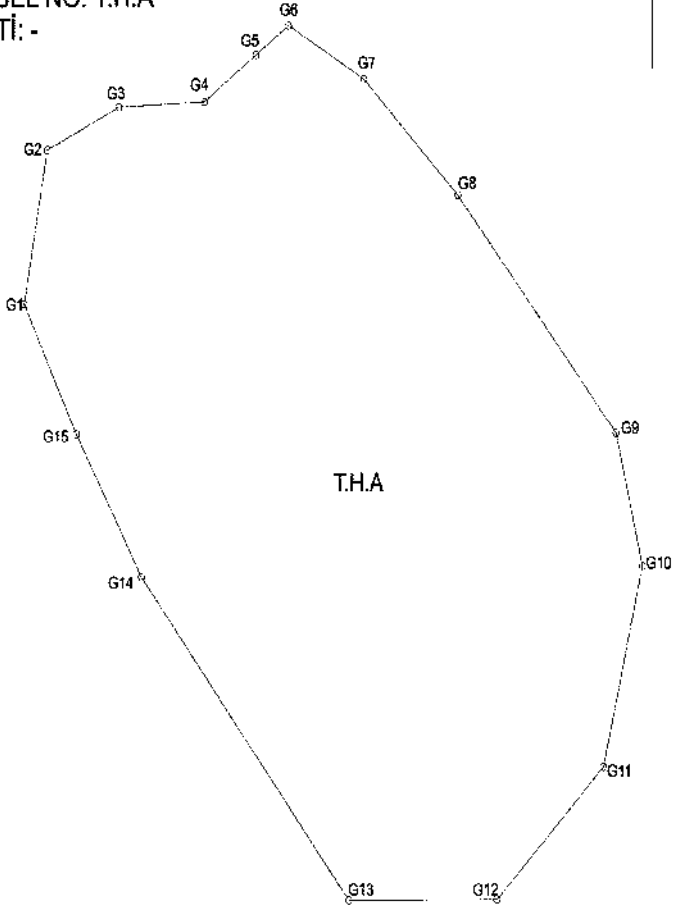


MM-983

Ada Parsel	Hesap Alan	Node No	Y	X	Diğer	
168/2_B	15196284	EN12	438322.105	4146866.090	3,52	
		EN11	438378.456	4146807.415	34,199	
		EN10	438375.513	4146822.091	34,189	
		EN9	438321.319	4146861.674	46,648	
		EN7	438253.065	4146913.574	87,526	
		EN8	448123.975	4146860.647	184,102	
		EN14	438300.703	4146746.325	35,893	
		EN13	438329.896	4145763.574	82,830	
		EN12				
		EN13				

ORMAN ALANI HARİTASI

İLİ: KAHRAMANMARAŞ
İLÇESİ: DULKADİROĞLU
KÖY/MAHALLE: GÜZELYURT
ADA/PARSEL NO: T.H.A
MÜLKİYETİ: -

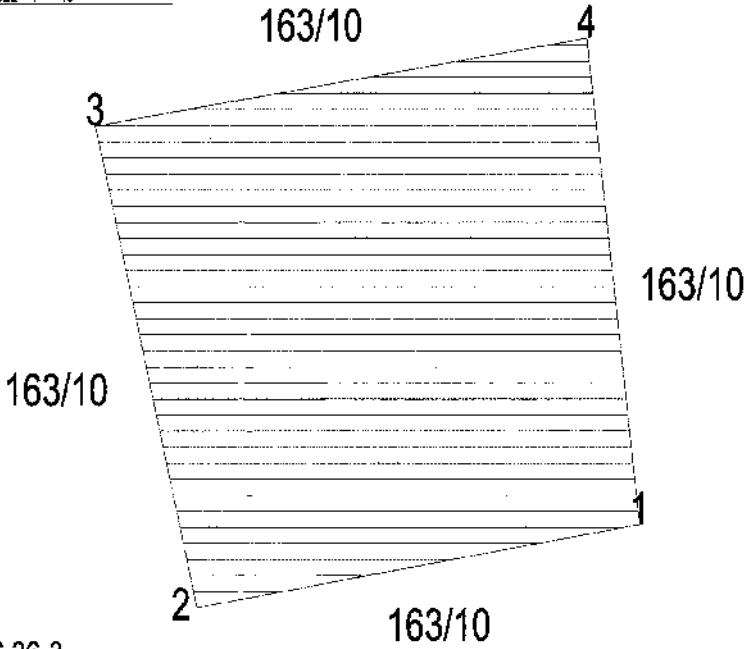


ITRF 96/3

Ada Parsel	Hesap Alan	Nokta No	Y	X	Çapı
T.H.A	280210018	G1	596577.716	4152016.190	129.82
		G2	530852.316	4152103.622	21.059
		G3	696676.508	4152139.143	27.700
		G4	696762.111	4152132.216	95.627
		G5	580465.086	4152181.826	41.487
		G6	590940.339	4152000.229	26.010
		G7	590926.101	4152761.554	136.895
		G8	581022.870	4152664.705	254.722
		G9	581033.094	4152479.399	113.865
		G10	581235.751	4152368.230	171.636
		G11	581089.249	4152189.444	104.914
		G12	591029.736	4152079.933	151.840
		G13	360897.785	4152079.933	341.694
		G14	390896.970	4152046.825	196.272
		G15	590831.139	4152468.177	102.488

ORMAN ALANI HARİTASI

İL :	KAHRAMANMARAŞ
İLÇESİ :	DULKADIROĞLU
KÖY/MAH :	KAPICAM
ADA :	163
PARSEL :	10

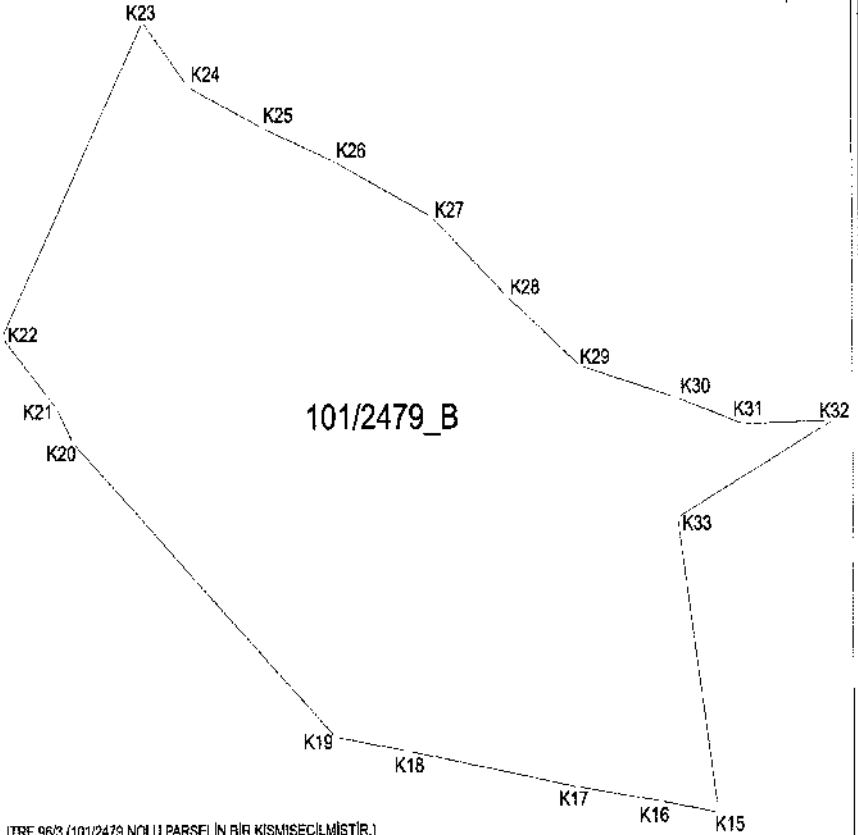


ITRF 96 36-3

Ada Parsel	Hesap Alan	Nokta No	Y	X	Cephe
AFAD	117514.006	1	590394.092	4149823.590	305.41
		4	590351.048	4150125.954	402.607
		3	589952.142	4150071.489	310.879
		2	590034.497	4149771.717	363.317

ORMAN ALANI HARİTASI

İLİ: KAHRAMANMARAŞ
İLÇESİ: DULKADİROĞLU
KÖY/MAHALLE: KARAMANLI
ADA/PARSEL NO: 101/2479
MÜLKİYETİ: MALİYE HAZİNESİ (ORMAN)

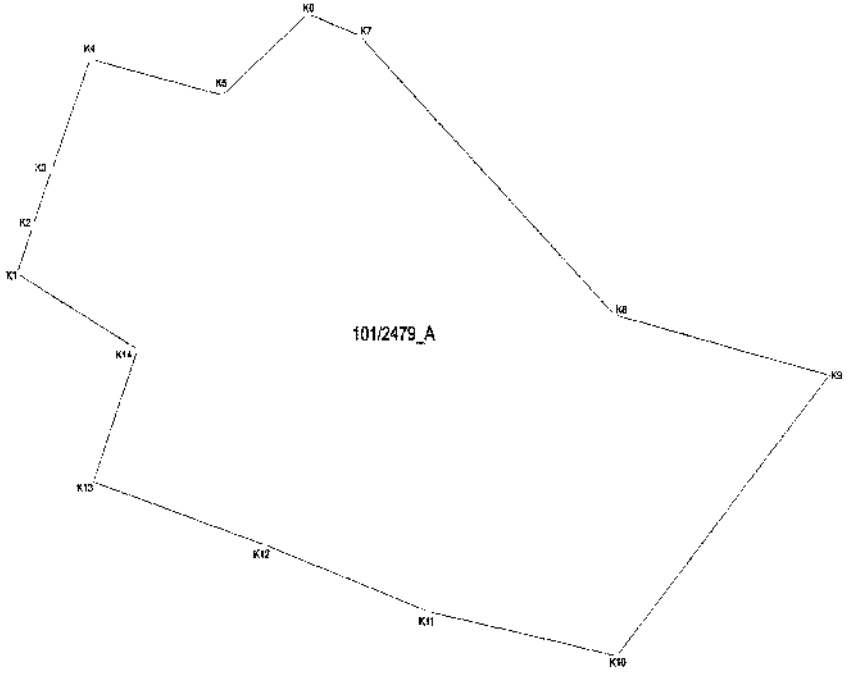
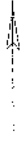


ITRF 96/3 (101/2479 NOLU PARSELİN BİR KISMİ SEÇİLMİŞTİR.)

Ada Parsel	Hesap Adı - Nokta No	Y	X	Çapra
101/2479_B	K15	594322,895	418406,789	33,48
	K16	594262,388	4184161,522	43,678
	K17	594249,095	4184137,263	89,655
	K18	594160,794	4184122,589	48,330
	K19	584121,355	4184153,263	187,043
	K20	593964,993	4184256,634	17,267
	K21	683976,459	4184271,633	41,514
	K22	553948,376	4184322,209	154,133
	K23	584262,011	4184637,617	37,198
	K24	584265,363	4184621,537	41,982
	K25	584204,411	4184592,095	42,834
	K26	584122,475	4184577,389	15,840
	K27	584173,019	4184553,377	82,195
	K28	584252,331	4184518,807	48,896
K29	584250,831	4184286,816	61,320	
K30	584300,231	4184274,949	37,822	
K31	584336,197	4184263,248	46,813	
K32	584332,897	4184254,948	91,475	
K33	584300,531	4184223,949	128,846	

ORMAN ALANI HARİTASI

İLİ: KAHRAMANMARAŞ
İLÇESİ: DULKADİROĞLU
KÖY/MAHALLE: KARAMANLI
ADA/PARSEL NO: 101/2479
MÜLKİYETİ: MALİYE HAZİNESİ (ORMAN)

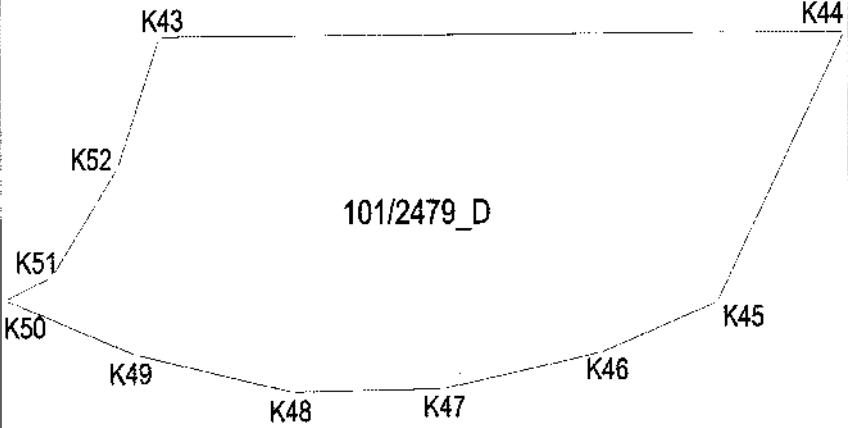


TRF 96/3 (101/2479 NOLU PARSELİN BİR KISMİ SEÇİLMİŞTİR.)

Ada Parsel	Hasap Alan	Etch. No	Y	X	Çeyrek
101/2479_A	214637.667	K1	584950.896	-4182654.221	38.81
		K2	584956.172	-4182667.313	48.445
		K3	584485.090	-4182736.812	59.487
		K4	584922.060	-4182621.470	134.182
		K5	585050.265	-4182760.819	104.237
		K6	585131.122	-4182665.942	53.253
		K7	585183.507	-4182698.502	328.215
		K8	585429.804	-4182819.127	213.114
		K9	585636.416	-4182520.657	300.898
		K10	585429.860	-4182322.647	185.144
		K11	585347.803	-4182387.799	165.944
		K12	585389.617	-4182440.052	73.285
		K13	584923.731	-4182420.682	112.234
		K14	584898.704	-4182504.363	30.540

ORMAN ALANI HARİTASI

İLİ: KAHRAMANMARAŞ
İLÇESİ: DULKADİROĞLU
KÖY/MAHALLE: KARAMANLI
ADA/PARSEL NO: 101/2479
MÜLKİYETİ: MALİYE HAZİNESİ (ORMAN)

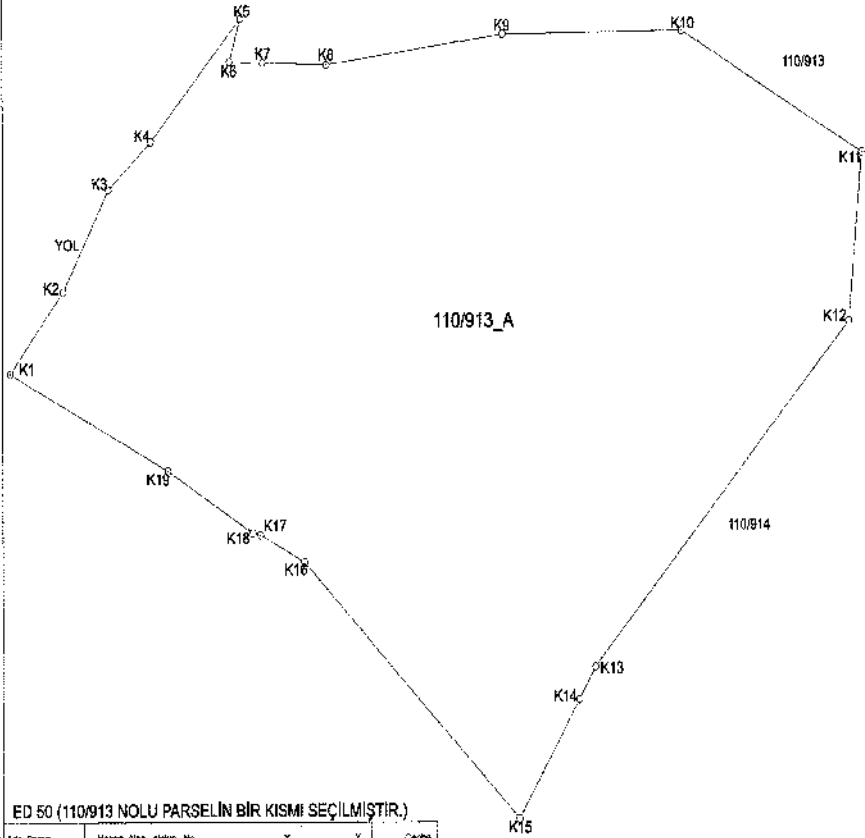


ITRF 96/3 (101/2479 NOLU PARSELİN BİR KISMİSEÇİLMİŞTİR.)

Ada Parsel	Resmî Alan	Köşe No	Y	X	Çapı		
101/2479_D	24441,998	K43	589375,115	4184310,022	222,84		
		K44	588627,957	4184320,549	81,235		
		K45	588580,817	4184240,109	65,625		
		K46	589351,731	4184225,057	89,340		
		K47	600479,325	4184214,814	85,418		
		K48	589452,814	4184212,885	58,741		
		K49	589360,750	4184215,897	101,727		
		K50	589311,289	4184211,898	78,425		
		K51	589335,365	4184216,544	40,585		
		K52	589359,881	4184211,001	41,950		
		K53					

ORMAN ALANI HARİTASI

İLİ: KAHRAMANMARAŞ
İLÇESİ: DULKADİROĞLU
KÖY/MAHALLE: KEMALLI
ADA/PARSEL NO: 110/913
MÜLKİYETİ: MALİYE HAZİNESİ (ORMAN)

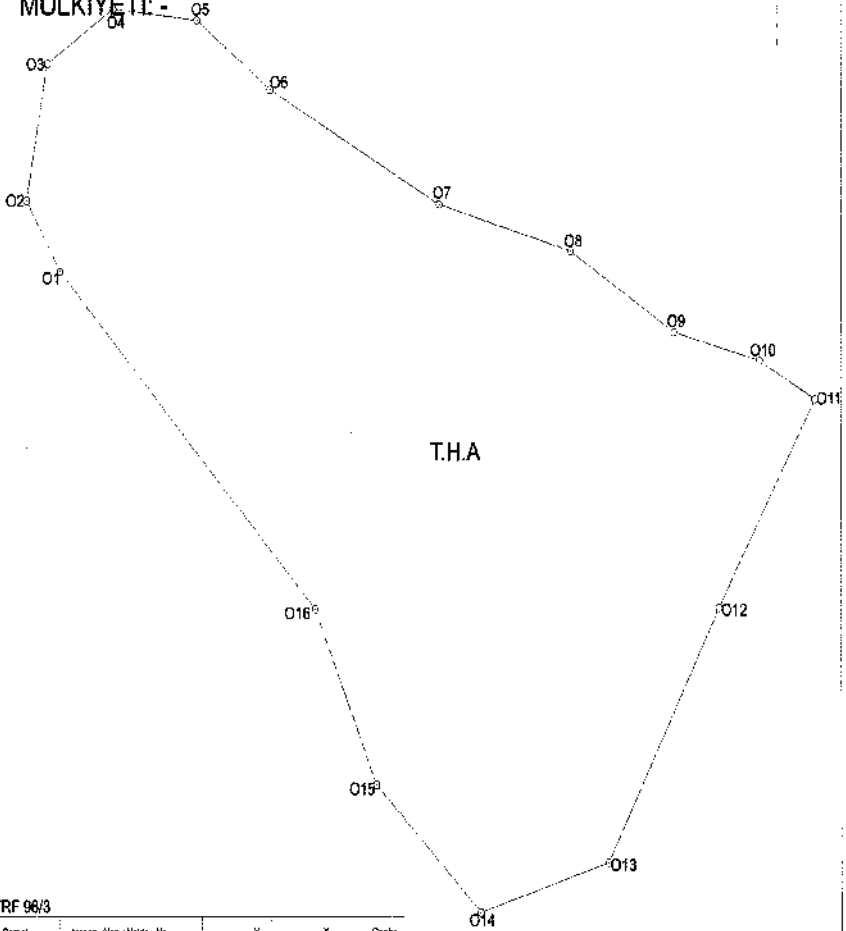


ED 50 (110/913 NOLU PARSELİN BİR KISMI SEÇİLMİŞTİR.)

Ada Parsel	Hesap Alan	Alan No	Y	X	Çakma
110/913_A	250782.363	K1	589725.510	4179390.577	156.41
		K10	590484.676	4179490.237	87.833
		K18	594326.905	4179445.578	6.806
		K17	599046.408	4179444.002	44.161
		K16	599885.565	4179424.246	265.841
		K18	600126.058	4179225.520	161.188
		K14	600229.636	4179824.189	27.859
		K15	600443.838	4179048.183	336.008
		K12	600468.287	4179987.279	422.540
		K11	600488.956	4179119.688	187.181
		K10	600521.678	4179887.445	159.923
		K8	600612.759	4179995.333	158.138
		K8	600650.129	4179783.614	56.878
		K7	600648.271	4179785.119	29.111
K6	600620.170	4179785.889	32.743		
K5	600629.815	4179817.179	119.506		
K4	600649.586	4179723.243	51.081		
K3	600612.473	4179693.893	83.788		
K2	600772.419	4179620.969	75.888		

ORMAN ALANI HARİTASI

İLİ: KAHRAMANMARAŞ
İLÇESİ: DULKADİROĞLU
KÖY/MAHALLE: OSMANBEY
ADA/PARSEL NO: T.H.A
MÜLKİYETİ: -

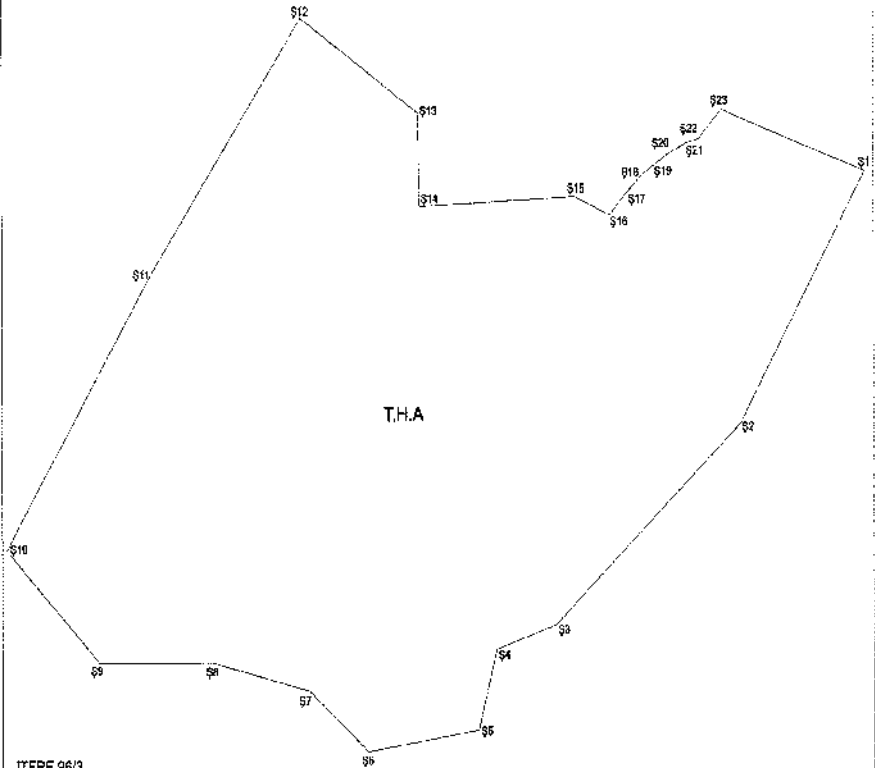


ITRF 96/3

Ada Parsel	Paşap. Alan	Nokta No	Y	X	Çapı
T.H.A	73616.459	O1	583251.228	4152482.418	33.85
		O2	583256.436	4152491.748	67.626
		O3	583246.844	4152546.387	40.442
		O4	583189.410	4152571.248	43.292
		O5	583123.438	4152988.316	46.834
		O6	583165.489	4152517.520	68.322
		O7	583246.880	4152486.862	70.142
		O8	583315.678	4152475.362	62.151
		O9	583396.231	4152448.813	45.137
		O10	583409.782	4152422.356	32.294
		O11	583457.836	4152408.109	59.335
		O12	583389.041	4152322.516	119.669
		O13	583332.945	4152216.325	66.854
		O14	583387.863	4152196.355	74.786
		O15	583214.835	4152246.370	79.286
		O16	583183.220	4152322.166	191.161

ORMAN ALANI HARİTASI

İLİ: KAHRAMANMARAŞ
İLÇESİ: DULKADİROĞLU
KÖY/MAHALLE: ŞEREFOĞLU
ADA/PARSEL NO: T.H.A
MÜLKİYETİ: -

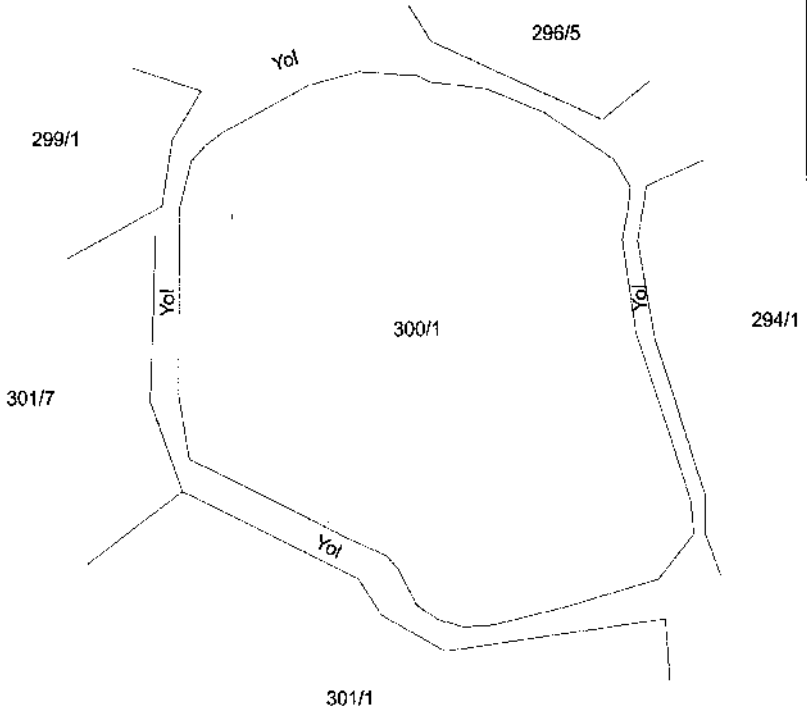


TTFRF 96/3

Ada Parsel	Yerleşim Alanı	İhtisap No	Y	X	Çizim
T.H.A	3130/0/233	21	290229.940	4140691.112	462.18
		19/0	308327.235	4149145.162	34.201
		20/0	304855.640	4149720.207	83.971
		22/0	308830.328	4149715.225	22.092
		23/0	308651.863	4149737.537	22.718
		24/0	309011.414	4149546.462	17.953
		25/0	363750.765	4149598.283	20.152
		27/0	307108.210	4149672.281	25.607
		28/0	347368.104	4149587.781	55.419
		29/0	391733.000	4149669.914	95.219
		30/0	391925.669	4149661.017	51.347
		31/0	391950.000	4149747.000	142.711
		32/0	391438.136	4149626.054	278.745
		33/0	391229.938	4149615.464	252.189
		34/0	391521.108	4149583.034	136.117
		35/0	391322.835	4149594.783	120.992
		36/0	391043.074	4149661.783	156.382
		37/0	391448.910	4149529.254	81.022
		38/0	391920.345	4149785.888	115.483
		39/0	391857.375	4149626.246	72.697
		40/0	401046.873	4149275.441	69.955
		41/0	441740.000	4149594.413	104.934
		42/0	481938.040	4149472.217	265.947

ORMAN ALANI HARİTASI

İLİ :	KAHRAMANMARAŞ
İLÇESİ :	TÜRKÜOĞLU
KÖY/MAH :	KELESİKLİ/ÖZBEK
ADA :	300
PARSEL :	1



*** 300 ada 1 nolu parselin tamamı seçilmiştir.

NoktaNo	Y	X	NoktaNo	Y	X
X0	589672,169	4130743,096	X1	280070,170	4132766,238
X2	592445,908	4130311,739	X2	592050,870	4136342,498
X4	595927,179	4130803,486	X6	593055,595	4132917,512
X5	595851,351	4130540,778	X7	595915,468	4131002,218
X8	595851,410	4138850,289	X8	595965,015	4137038,1397
X10	595527,497	4138670,528	X11	595053,912	4131651,239
X12	595595,242	4138670,333	X13	595467,563	4136694,569
X14	595432,827	4137035,382	X10	595479,993	4137050,711
X16	596422,420	4138594,242	X17	595468,870	4136715,708
X18	595450,208	4139720,514	X19	595432,351	4137003,616
X20	595421,133	4139741,604	X21	595390,030	4137054,565
X22	595336,837	4139783,921	X23	595335,277	4137027,662
X24	595321,204	4139712,831	X26	595326,811	4137130,227
X26	595311,551	4139702,443	X27	595303,237	4136738,935
X28	595305,039	4136970,168	X29	595281,635	4135841,292

Ada	Parsel	Hektar	Manzurları
		X3,X4,X5,X6,X7,X8,X9,X10,X12,X13, X16,X17,X18,X20,X22,X25,X27, X28,X29,X29,X30,X31,X31,X31, X35,X34,X11,X9,X7,X4,X3,X2	106468,307

ORMAN ALANI HARİTASI

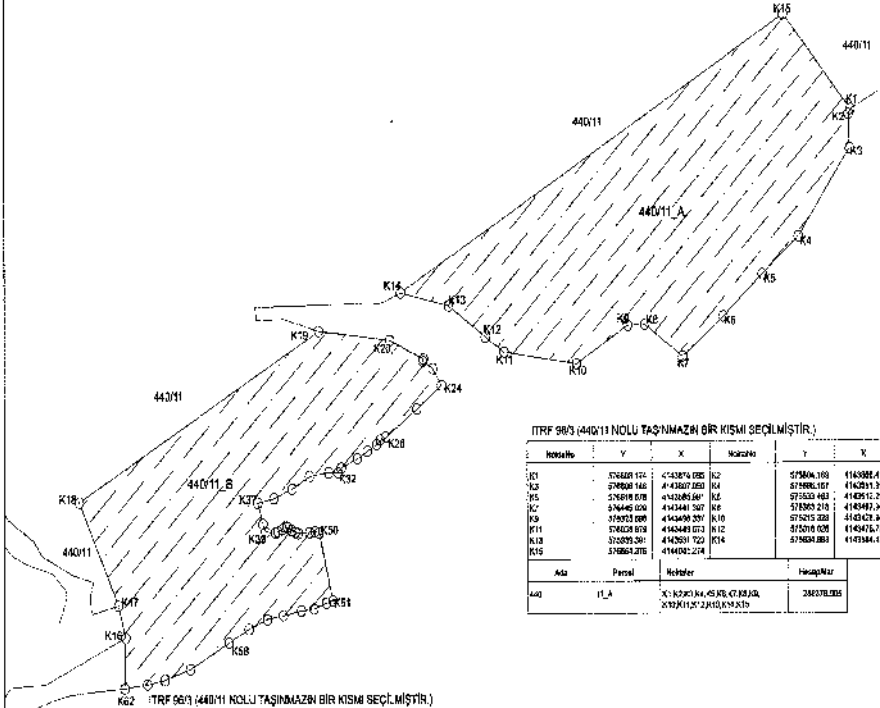
İLİ: KAHRAMANMARAŞ

İLÇESİ: TÜRKÖĞLU

KÖY/MAHALLE: AVŞARLI

ADA/PARSEL NO: 148/26-151/1

MÜLKİYETİ: MALİYE HAZİNESİ (HAM TOPRAK-ORMAN)



ITRF 96/3 (440/11) NOLU TAŞINMAZIN BİR KISMI SEÇİLMİŞTİR.:

İhtisale	Y	X	Notlar	T	X
K1	574409 154	4743874 035		575604 160	4743994 117
K2	574600 146	474307 293		575986 157	4743951 334
K3	574918 078	4743285 847		575320 463	4743953 253
K4	574645 006	4743441 507		575953 219	4743947 345
K5	574933 089	4743499 309		575745 283	4743424 344
K6	574628 018	4743448 073		575210 038	4743474 721
K7	574993 201	4743631 722		574654 083	4743344 157
K8	574642 276	4743492 214			

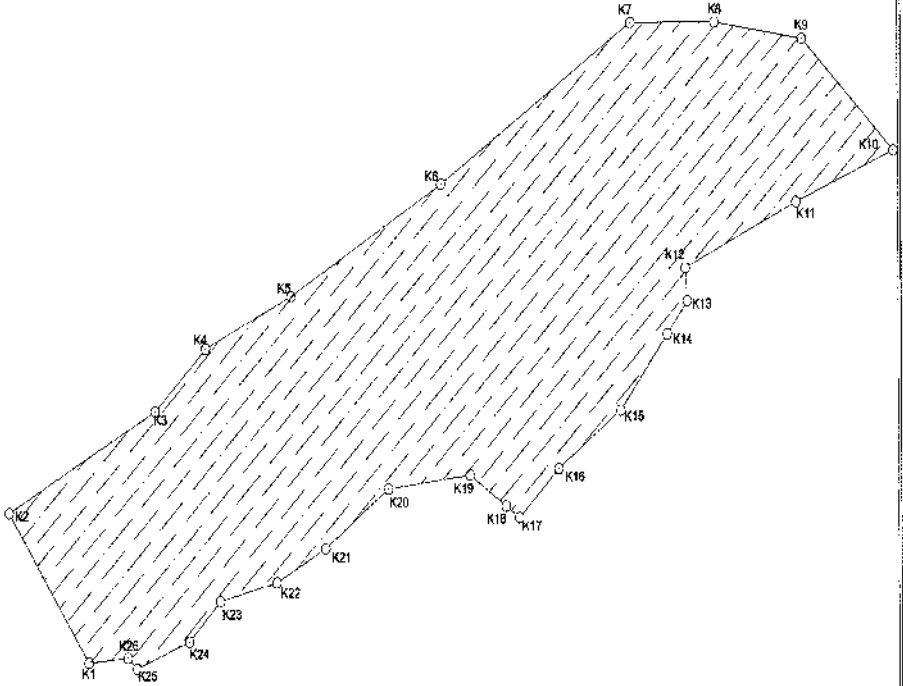
Ada	Parsel	Notlar	Alan/Alan
440	T_A	X: 574914, 474319, 574914, 474319, 574914, 474319, 574914, 474319	284278,068

ITRF 96/3 (440/11) NOLU TAŞINMAZIN BİR KISMI SEÇİLMİŞTİR.:

İhtisale	Y	X	İhtisale	T	X
K14	574304 645	474304 645	K17	574315 035	474308 645
K15	574315 035	474308 645	K18	574326 035	474312 645
K16	574337 035	474316 645	K19	574347 035	474320 645
K17	574348 035	474324 645	K20	574358 035	474328 645
K18	574359 035	474332 645	K21	574369 035	474336 645
K19	574370 035	474340 645	K22	574380 035	474344 645
K20	574381 035	474348 645	K23	574391 035	474352 645
K21	574392 035	474356 645	K24	574402 035	474360 645
K22	574403 035	474364 645	K25	574413 035	474368 645
K23	574414 035	474372 645	K26	574424 035	474376 645
K24	574425 035	474380 645	K27	574435 035	474384 645
K25	574436 035	474388 645	K28	574446 035	474392 645
K26	574447 035	474396 645	K29	574457 035	474400 645
K27	574458 035	474404 645	K30	574468 035	474408 645
K28	574469 035	474412 645	K31	574479 035	474416 645
K29	574480 035	474420 645	K32	574490 035	474424 645
K30	574491 035	474428 645	K33	574501 035	474432 645
K31	574502 035	474436 645	K34	574512 035	474440 645
K32	574513 035	474444 645	K35	574523 035	474448 645
K33	574524 035	474452 645	K36	574534 035	474456 645
K34	574535 035	474460 645	K37	574545 035	474464 645
K35	574546 035	474468 645	K38	574556 035	474472 645
K36	574557 035	474476 645	K39	574567 035	474480 645
K37	574568 035	474484 645	K40	574578 035	474488 645
K38	574579 035	474492 645	K41	574589 035	474496 645
K39	574590 035	474500 645	K42	574600 035	474504 645
K40	574601 035	474508 645	K43	574611 035	474512 645
K41	574612 035	474516 645	K44	574622 035	474520 645
K42	574623 035	474524 645	K45	574633 035	474528 645
K43	574634 035	474532 645	K46	574644 035	474536 645
K44	574645 035	474540 645	K47	574655 035	474544 645
K45	574656 035	474548 645	K48	574666 035	474552 645
K46	574667 035	474556 645	K49	574677 035	474560 645
K47	574678 035	474564 645	K50	574688 035	474568 645
K48	574689 035	474572 645	K51	574699 035	474576 645
K49	574700 035	474580 645	K52	574710 035	474584 645
K50	574711 035	474588 645	K53	574721 035	474592 645
K51	574722 035	474596 645	K54	574732 035	474600 645
K52	574733 035	474604 645	K55	574743 035	474608 645
K53	574744 035	474612 645	K56	574754 035	474616 645
K54	574755 035	474620 645	K57	574765 035	474624 645
K55	574766 035	474628 645	K58	574776 035	474632 645
K56	574777 035	474636 645	K59	574787 035	474640 645
K57	574788 035	474644 645	K60	574798 035	474648 645
K58	574799 035	474652 645	K61	574809 035	474656 645
K59	574810 035	474660 645	K62	574820 035	474664 645
K60	574821 035	474668 645	K63	574831 035	474672 645
K61	574832 035	474676 645	K64	574842 035	474680 645
K62	574843 035	474684 645	K65	574853 035	474688 645
K63	574854 035	474692 645	K66	574864 035	474696 645
K64	574865 035	474700 645	K67	574875 035	474704 645
K65	574876 035	474708 645	K68	574886 035	474712 645
K66	574887 035	474716 645	K69	574897 035	474720 645
K67	574898 035	474724 645	K70	574908 035	474728 645
K68	574909 035	474732 645	K71	574919 035	474736 645
K69	574920 035	474740 645	K72	574930 035	474744 645
K70	574931 035	474748 645	K73	574941 035	474752 645
K71	574942 035	474756 645	K74	574952 035	474760 645
K72	574953 035	474764 645	K75	574963 035	474768 645
K73	574964 035	474772 645	K76	574974 035	474776 645
K74	574975 035	474780 645	K77	574985 035	474784 645
K75	574986 035	474788 645	K78	574996 035	474792 645
K76	574997 035	474796 645	K79	575007 035	474800 645
K77	575008 035	474804 645	K80	575018 035	474808 645
K78	575019 035	474812 645	K81	575029 035	474816 645
K79	575030 035	474820 645	K82	575040 035	474824 645
K80	575041 035	474828 645	K83	575051 035	474832 645
K81	575052 035	474836 645	K84	575062 035	474840 645
K82	575063 035	474844 645	K85	575073 035	474848 645
K83	575074 035	474852 645	K86	575084 035	474856 645
K84	575085 035	474860 645	K87	575095 035	474864 645
K85	575096 035	474868 645	K88	575106 035	474872 645
K86	575107 035	474876 645	K89	575117 035	474880 645
K87	575118 035	474884 645	K90	575128 035	474888 645
K88	575129 035	474892 645	K91	575139 035	474896 645
K89	575140 035	474900 645	K92	575150 035	474904 645
K90	575151 035	474908 645	K93	575161 035	474912 645
K91	575162 035	474916 645	K94	575172 035	474920 645
K92	575173 035	474924 645	K95	575183 035	474928 645
K93	575184 035	474932 645	K96	575194 035	474936 645
K94	575195 035	474940 645	K97	575205 035	474944 645
K95	575206 035	474948 645	K98	575216 035	474952 645
K96	575217 035	474956 645	K99	575227 035	474960 645
K97	575228 035	474964 645	K100	575238 035	474968 645
K98	575239 035	474972 645	K101	575249 035	474976 645
K99	575250 035	474980 645	K102	575260 035	474984 645
K100	575261 035	474988 645	K103	575271 035	474992 645
K101	575272 035	474996 645	K104	575282 035	475000 645
K102	575283 035	475004 645	K105	575293 035	475008 645
K103	575294 035	475012 645	K106	575304 035	475016 645
K104	575305 035	475020 645	K107	575315 035	475024 645
K105	575316 035	475028 645	K108	575326 035	475032 645
K106	575327 035	475036 645	K109	575337 035	475040 645
K107	575338 035	475044 645	K110	575348 035	475048 645
K108	575349 035	475052 645	K111	575359 035	475056 645
K109	575360 035	475060 645	K112	575370 035	475064 645
K110	575371 035	475068 645	K113	575381 035	475072 645
K111	575382 035	475076 645	K114	575392 035	475080 645
K112	575393 035	475084 645	K115	575403 035	475088 645
K113	575404 035	475092 645	K116	575414 035	475096 645
K114	575415 035	475100 645	K117	575425 035	475104 645
K115	575426 035	475112 645	K118	575436 035	475112 645
K116	575437 035	475120 645	K119	575447 035	475120 645
K117	575448 035	475128 645	K120	575458 035	475128 645
K118	575459 035	475136 645	K121	575469 035	475136 645
K119	575470 035	475144 645	K122	575480 035	475144 645
K120	575481 035	475152 645	K123	575491 035	475152 645
K121	575492 035	475160 645	K124	575502 035	475160 645
K122	575503 035	475168 645	K125	575513 035	475168 645
K123	575514 035	475176 645	K126	575524 035	475176 645
K124	575525 035	475184 645	K127	575535 035	475184 645
K125	575536 035	475192 645	K128	575546 035	475192 645
K126	575547 035	475200 645	K129	575557 035	475200 645
K127	575558 035	475208 645	K130	575568 035	475208 645
K128	575569 035	475216 645	K131	575579 035	475216 645
K129	575580 035	475224 645	K132	575590 035	475224 645
K130	575591 035	475232 645	K133	575601 035	475232 645
K131	575602 035	475240 645	K134	575612 035	475240 645
K132	575613 035	475248 645	K135	575623 035	475248 645
K133	575624 035	475256 645	K136	575634 035	475256 645
K134	575635 035	475264 645	K137	575645 035	475264 645
K135	575646 035	475272 645	K138	575656 035	475272 645
K136	575657 035	475			

ORMAN ALANI HARİTASI

İLİ: KAHRAMANMARAŞ
İLÇESİ: TÜRKOĞLU
KÖY/MAHALLE: KIRMAKAYA
ADA/PARSEL NO: T.H.A
MÜLKİYETİ: -



ITRF 96/3

Ada Parsel	Parçay No	Nokta No	Y	X	Çeşni
T.H.A	256250.049	K1	993364.225	4140347.890	46.48
		K26	993370.493	4140342.622	15.089
		K25	993351.728	4140337.452	60.023
		K24	993443.058	4140358.033	54.493
		K23	993401.893	4140397.153	69.973
		K22	993549.465	4140414.938	87.037
		K21	993907.925	4140447.527	86.190
		K20	993933.332	4140955.070	89.094
		K19	993781.978	4140519.719	52.522
		K18	993824.496	4140488.436	19.466
		K17	993840.417	4140477.201	87.066
		K16	993867.963	4140524.847	83.705
		K15	993882.594	4140691.845	82.719
		K14	99407.845	4140525.230	40.314
		K13	994042.622	4140587.594	32.080
		K12	994040.256	4140719.692	147.266
		K11	994172.897	4140763.367	126.840
		K10	994288.296	4140832.997	154.293
		K9	994195.137	4142942.146	105.407
		K8	994078.981	4142968.794	109.532
		K7	993975.439	4142868.794	276.385
		K6	993747.561	4142862.836	210.266
		K5	993567.322	4142694.112	114.439
		K4	993464.728	4140845.383	89.194
		K3	993475.788	4140582.415	203.008
K2	993229.655	4140494.151	174.216		

ORMAN ALANI HARİTASI

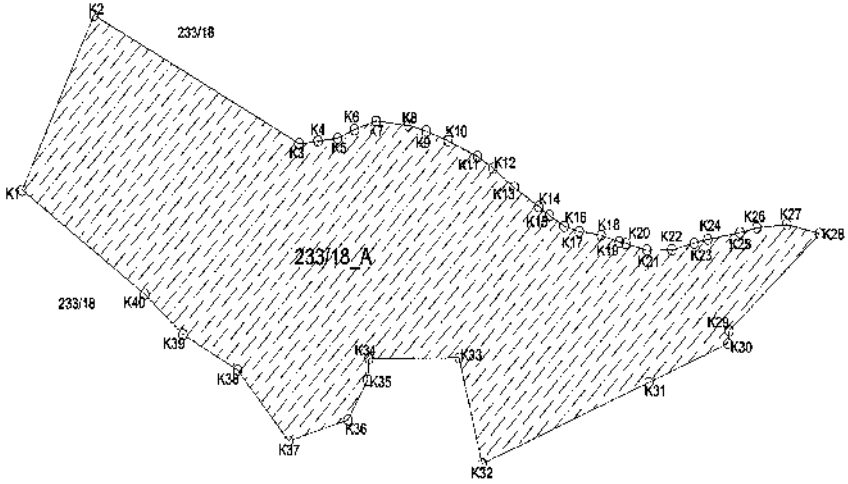
İLİ: KAHRAMANMARAŞ

İLÇESİ: TÜRKÖĞLU

KÖY/MAHALLE: KUYUMCULAR

ADA/PARSEL NO: 233/18

MÜLKİYETİ: MALİYE HAZİNESİ (ORMAN)



İTRF 66/3 (233/18 NOLU PARSELİN BİR KISMI SEÇİLMİŞTİR)

Noktası	Y	X	Nokta No	Y	X
K1	590591.073	4144591.858	K2	591014.749	4144697.223
K5	591256.699	4144596.582	K6	591272.174	4144540.918
K5	591294.518	4144551.576	K6	591314.321	4144593.328
K7	591359.468	4144567.238	K6	591376.961	4144502.974
K9	591397.385	4144557.437	K10	591422.238	4144549.564
K11	591456.048	4144533.859	K12	591473.912	4144522.533
K13	591486.291	4144534.491	K14	591526.492	4144488.820
K15	591526.953	4144479.407	K16	591556.806	4144468.327
K17	591572.959	4144463.338	K15	591598.322	4144459.927
K19	591619.196	4144463.171	K20	591628.668	4144451.917
K21	591651.243	4144445.248	K22	591679.972	4144445.879
K23	591735.261	4144451.542	K24	591721.434	4144455.178
K25	591759.154	4144455.237	K28	591775.149	4144455.882
K27	591812.201	4144466.336	K28	591850.054	4144459.014
K29	591746.992	4144759.519	K30	591744.751	4144357.820
K31	591662.838	4144321.832	K32	601459.828	4144296.698
K33	591434.123	4144345.756	K34	601320.336	4144345.692
K35	591328.951	4144325.495	K36	601365.368	4144291.016
K37	591226.891	4144359.536	K40	601175.256	4144356.574
K39	591195.204	4144359.142	K40	601071.727	4144406.577

Ada	Parsel	Noktalar	Hesaplan
233	18_A	K1, K2, K3, K4, K5, K6, K7, K8, K9, K10, K11, K12, K13, K14, K15, K16, K17, K18, K19, K20, K21, K22, K23, K24, K25, K26, K27, K28, K29, K30, K31, K32, K33, K34, K35, K36, K37, K38, K39, K40	598625.795

ORMAN ALANI HARİTASI

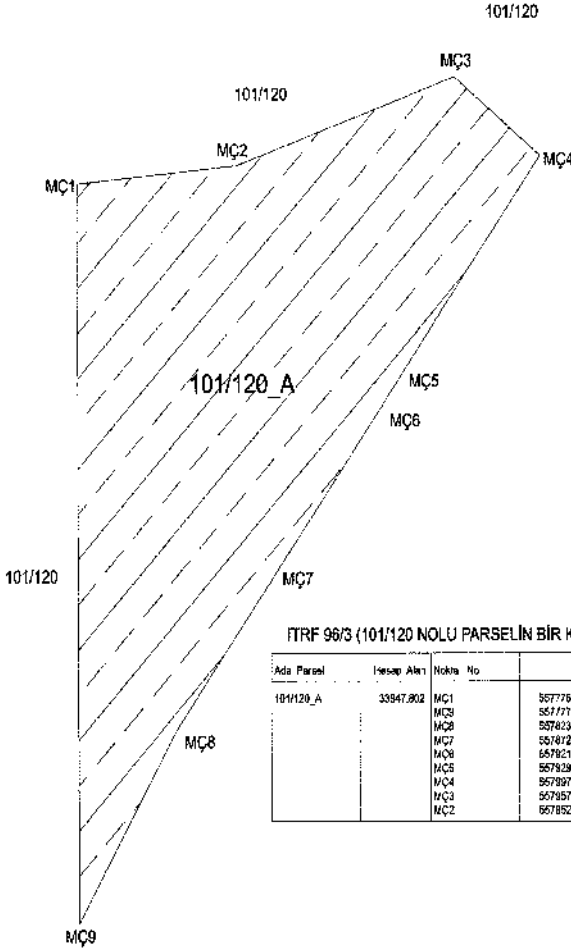
İLİ: KAHRAMANMARAŞ

İLÇESİ: TÜRKÖĞLU

KÖY/MAHALLE: MURATÇAKIROĞLU

ADA/PARSEL NO: 101/120

MÜLKİYETİ: MALİYE HAZİNESİ (ORMAN)



ORMAN ALANI HARİTASI

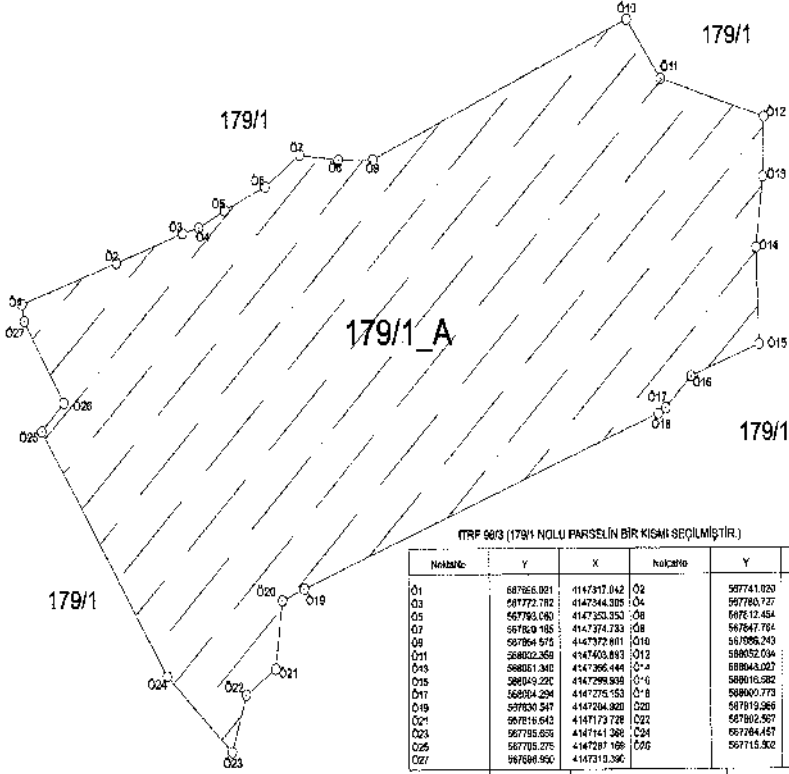
İLİ: KAHRAMANMARAŞ

İLÇESİ: TÜRKÖĞLU

KÖY/MAHALLE: ÖNSENHOPURU

ADA/PARSEL NO: 179/1

MÜLKİYETİ: MALİYE HAZİNESİ (ORMAN)



İTFR 56/3 (179/1 NOLU PARSELİN BİR KISMI SEÇİLMİŞTİR.)

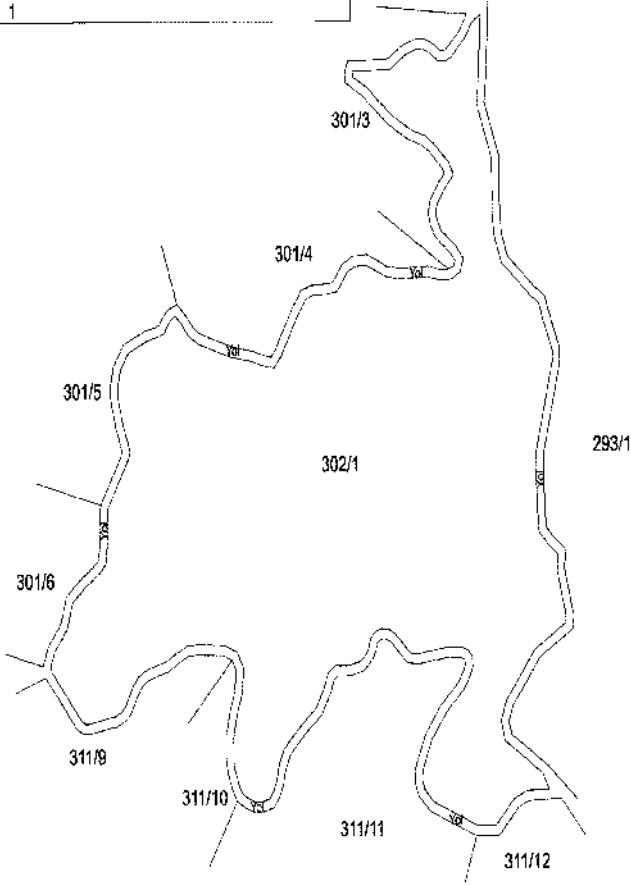
Nokta No:	Y	X	Nokta No:	Y	X
O1	587866,001	4147317,042	O2	587741,020	4147332,947
O3	587772,782	4147344,305	O4	587780,727	4147346,530
O5	587793,040	4147353,350	O6	587812,454	4147352,287
O7	587800,185	4147374,733	O8	587847,784	4147372,684
O9	587864,575	4147372,801	O10	587888,243	4147427,171
O11	588022,369	4147403,893	O12	588052,034	4147388,758
O13	588051,340	4147395,444	O14	588044,022	4147337,668
O15	588049,220	4147299,939	O15	588016,582	4147287,463
O17	588094,294	4147276,153	O16	588000,773	4147272,504
O19	587830,547	4147284,920	O20	587819,269	4147280,394
O21	587816,642	4147173,128	O22	587802,567	4147183,634
O23	587795,035	4147161,389	O24	587784,427	4147171,095
O25	587785,275	4147287,169	O25	587715,502	4147278,354
O27	587698,950	4147319,390			

Ada:	Parsel:	Noktalar:	Yerleşim:
179	_A	O1, O2, O3, O4, O5, O6, O7, O8, O9, O10, O11, O12, O13, O14, O15, O16, O17, O18, O19, O20, O21, O22, O23, O24, O25, O26, O27	51076,542

ORMAN ALANI HARİTASI



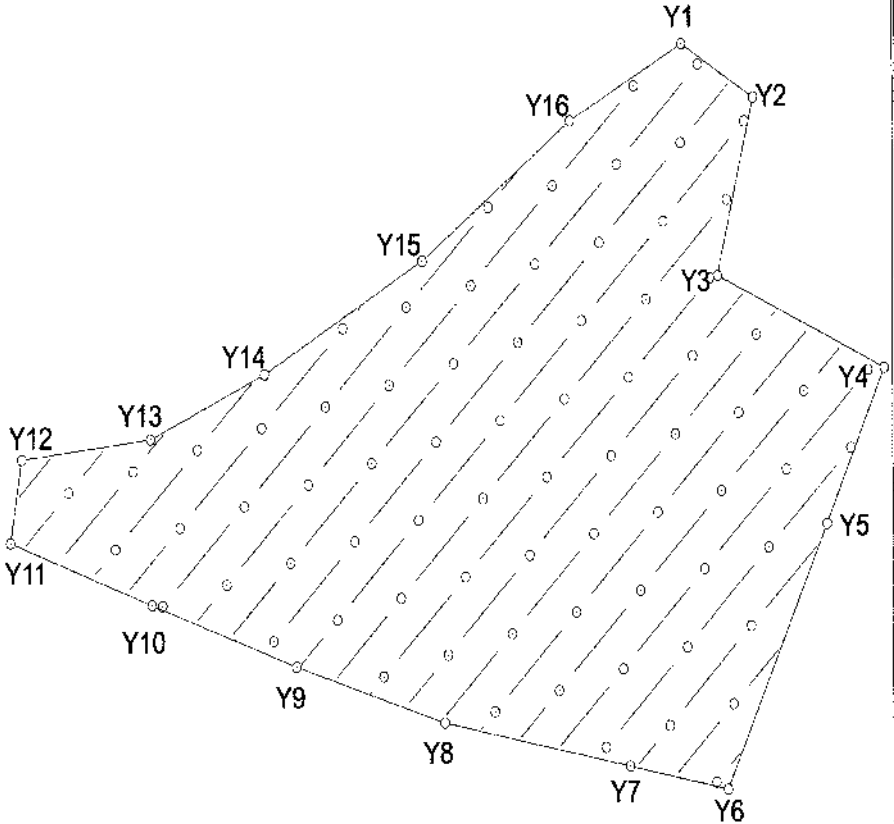
İL :	KAHRAMANMARAŞ
İLÇESİ :	TÜRKÜOĞLU
KÖY/MAH :	PINARHÜYÜK (Kadastroda KELESİKLİ/ÖZBEK)
ADA :	302
PARSEL :	1



*** 302 ada 1 nolu parselin tamamı seçilmiştir.

ORMAN ALANI HARİTASI

İLİ: KAHRAMANMARAŞ
İLÇESİ: TÜRKÖĞLU
KÖY/MAHALLE: YENİPİNAR
ADA/PARSEL NO: T.H.A
MÜLKİYETİ: -



ITRF 96/3

NoktaNo	Y	X	NoktaNo	Y	X
Y1	572106.494	4143699.228	Y2	572144.185	4143678.128
Y3	572126.921	4143607.818	Y4	572236.211	4143711.265
Y5	572178.885	4143709.608	Y8	572131.673	4143694.925
Y7	572084.212	4143614.158	Y8	571895.008	4143631.543
Y9	571923.662	4143663.743	Y10	571884.196	4143678.287
Y11	571786.313	4143702.935	Y12	571751.747	4143735.273
Y13	571853.678	4143743.689	Y14	571908.304	4143768.276
Y15	571984.733	4143813.948	Y16	572056.788	4143869.036

Ada	Parsel	Noktalar	HesapAlan
T.H.A		Y1,Y2,Y3,Y4,Y5,Y6,Y7,Y8,Y9, Y10,Y11,Y12,Y13,Y14,Y15,Y16	62965,112

ORMAN ALANI HARİTASI

İLİ: KAHRAMANMARAŞ

İLÇESİ: TÜRKÖĞLU

KÖY/MAHALLE: YOLDERESİ

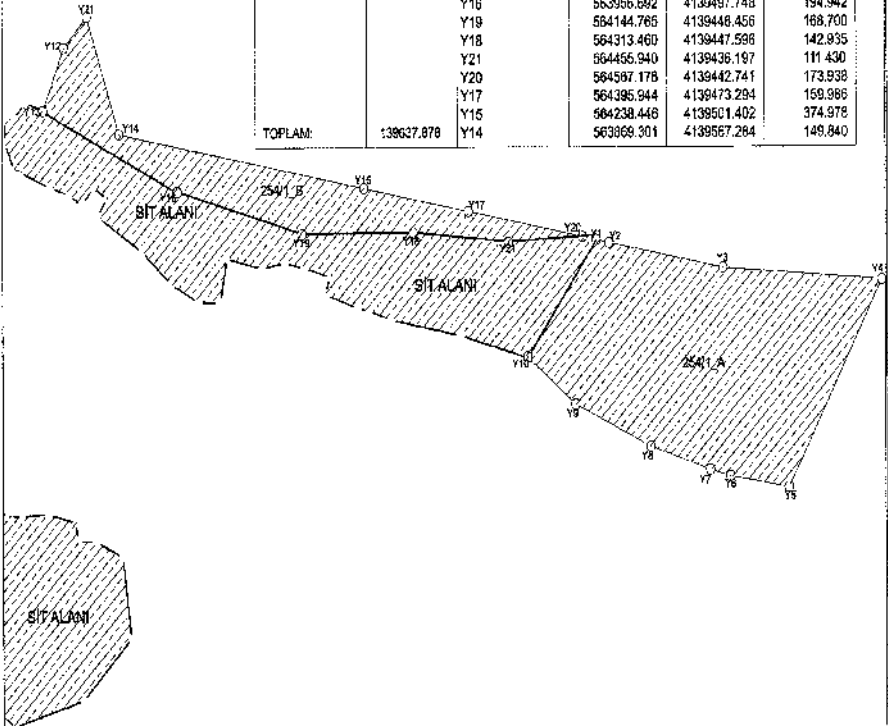
ADA/PARSEL NO: 254/1

MÜLKİYETİ: MALİYE HAZİNESİ (ORMAN)



TRF 963 (254/1) NOLU PARSELİN BİR KISIM REĞL. M3 TRF.)

Ada Parsel	Hesap Alan	Nokta No	Y	X	Çapı
254/1_A	98688.147	Y1	564587.828	4139439.056	20.08
		Y2	564607.591	4139435.530	174.980
		Y3	564779.858	4139404.796	238.239
		Y4	565017.648	4139390.157	286.033
		Y5	564877.606	4139140.751	88.033
		Y6	564790.859	4139154.535	31.908
		Y7	564758.665	4139162.118	93.796
		Y8	564670.229	4139190.384	124.682
		Y9	564556.477	4139241.433	91.822
		Y10	564484.423	4139298.026	174.876
254/1_B	40669.731	Y11	563821.565	4139709.317	50.78
		Y12	563787.000	4139672.108	82.208
		Y13	563755.340	4139595.243	224.151
		Y16	563956.682	4139497.748	194.942
		Y19	564144.785	4139448.456	168.700
		Y18	564313.460	4139447.598	142.935
		Y21	564455.940	4139436.197	111.430
		Y20	564587.178	4139442.741	173.938
		Y17	564395.944	4139473.294	159.986
		Y15	564238.448	4139501.402	374.978
TOPLAM:	139327.878	Y14	563669.301	4139557.284	149.840

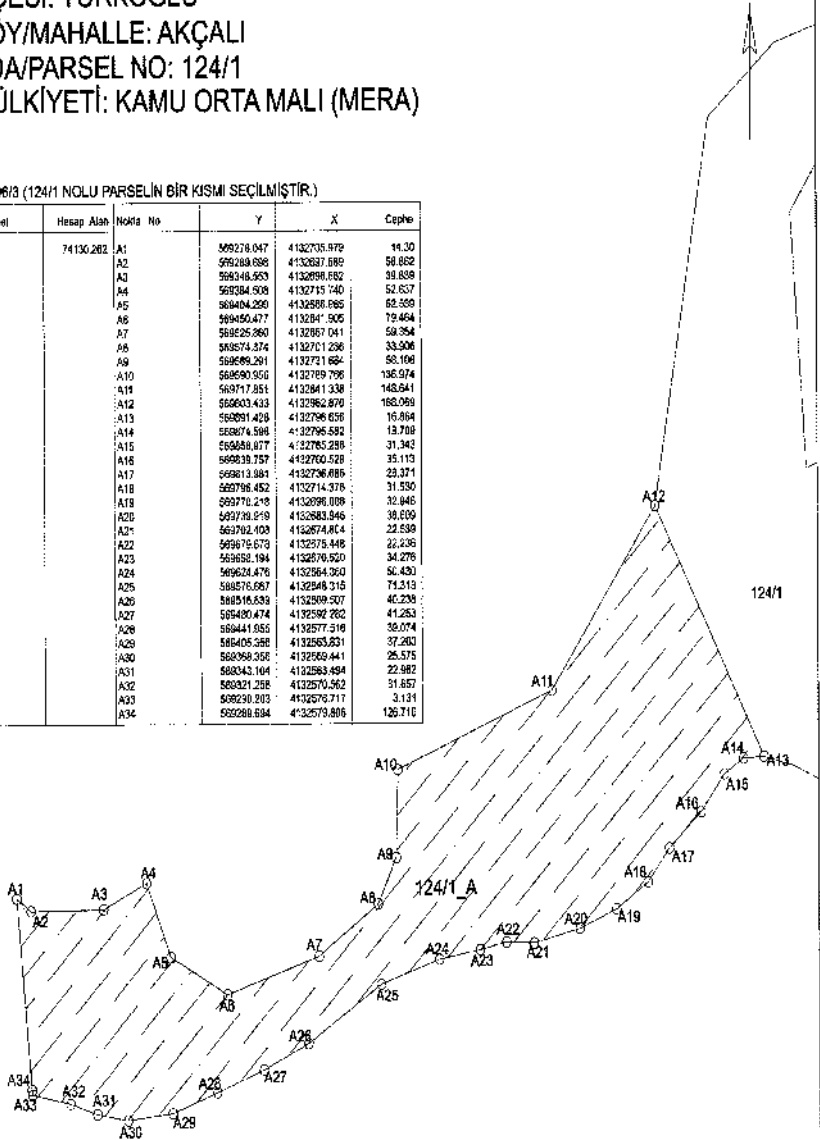


ORMAN ALANI HARİTASI

İLİ: KAHRAMANMARAŞ
İLÇESİ: TÜRKÖĞLU
KÖY/MAHALLE: AKÇALI
ADA/PARSEL NO: 124/1
MÜLKİYETİ: KAMU ORTA MALI (MERA)

İTRF 96/3 (124/1 NOLU PARSELİN BİR KISMI SEÇİLMİŞTİR.)

Ada Parsel	Hesap Alan	Nokta No	Y	X	Cephe
124/1_A	74130,262	A1	569278.047	4132705.979	44.30
		A2	569288.696	4132687.592	58.662
		A3	569348.553	4132699.052	39.639
		A4	569384.938	4132715.740	52.637
		A5	569404.290	4132689.265	62.500
		A6	569450.477	4132684.905	79.464
		A7	569525.260	4132667.041	59.354
		A8	569574.874	4132701.236	33.506
		A9	569599.291	4132721.664	58.106
		A10	569590.950	4132789.796	136.974
		A11	569717.951	4132681.338	148.641
		A12	569803.433	4132964.879	160.099
		A13	569891.438	4132796.656	16.864
		A14	569874.598	4132796.582	13.708
		A15	569888.877	4132785.238	31.343
		A16	569818.757	4132760.528	35.110
		A17	569813.981	4132736.688	23.371
		A18	569798.452	4132714.378	31.530
		A19	569770.218	4132699.009	32.846
		A20	569749.219	4132683.546	38.659
		A21	569762.408	4132674.814	22.539
		A22	569719.573	4132575.448	22.236
		A23	569652.194	4132676.920	34.276
		A24	569628.476	4132664.360	56.430
		A25	568576.667	4132648.315	73.519
		A26	568516.639	4132609.507	40.238
		A27	568490.474	4132592.262	41.253
		A28	568441.955	4132577.518	39.074
		A29	568405.286	4132563.621	37.463
		A30	568398.356	4132563.441	26.575
		A31	568342.164	4132583.454	22.982
		A32	568321.258	4132570.562	31.657
		A33	568230.203	4132570.717	3.131
		A34	568286.634	4132579.696	126.716



ORMAN ALANI HARİTASI

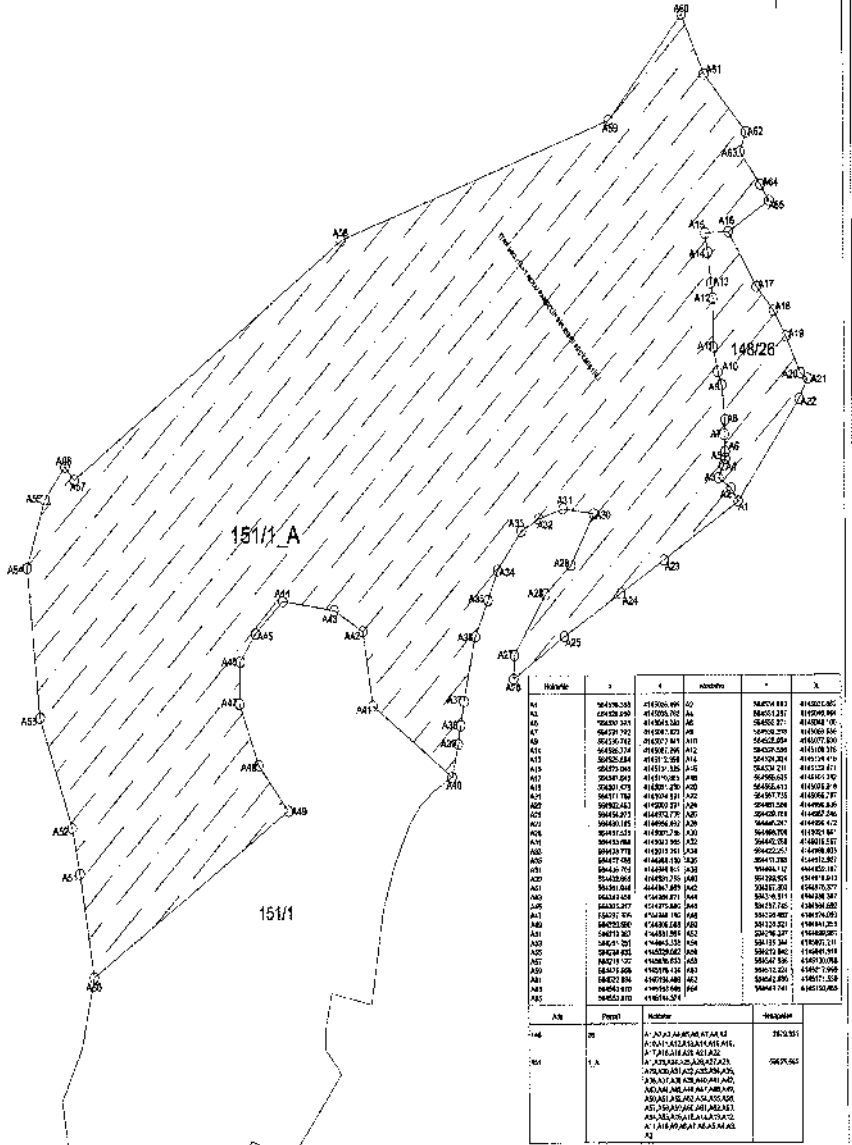
İLİ: KAHRAMANMARAŞ

İLÇESİ: TÜRKÖĞLU

KÖY/MAHALLE: AVŞARLI

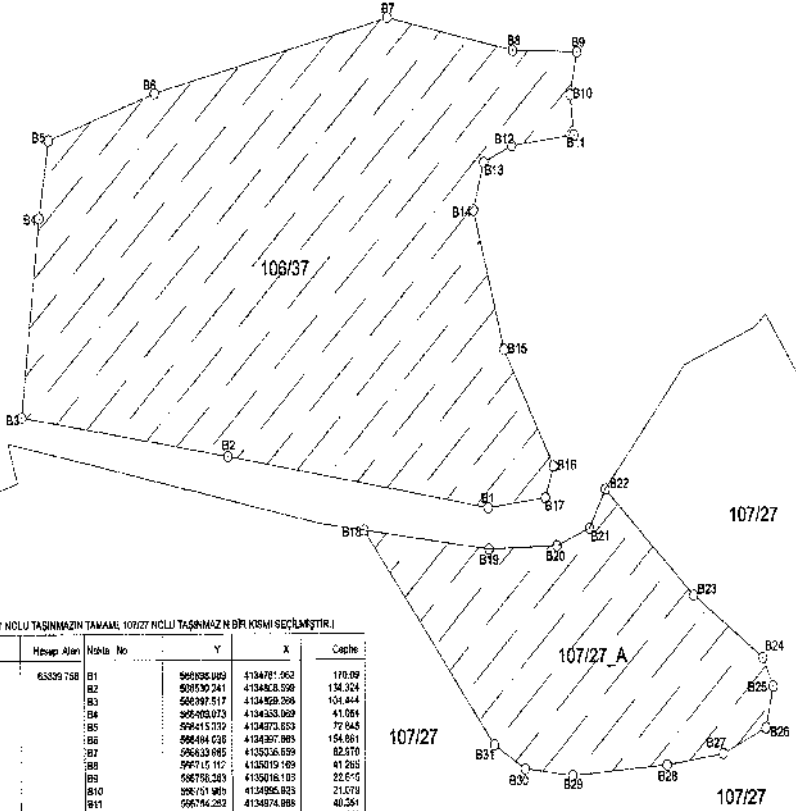
ADA/PARSEL NO: 148/26-151/1

MÜLKİYETİ: MALİYE HAZİNESİ (HAM TOPRAK-ORMAN)



ORMAN ALANI HARİTASI

İLİ: KAHRAMANMARAŞ
İLÇESİ: TÜRKÖĞLU
KÖY/MAHALLE: BÜYÜKİMALI
ADA/PARSEL NO: 106/37-107/27
MÜLKİYETİ: MALİYE HAZİNESİ (ORMAN)

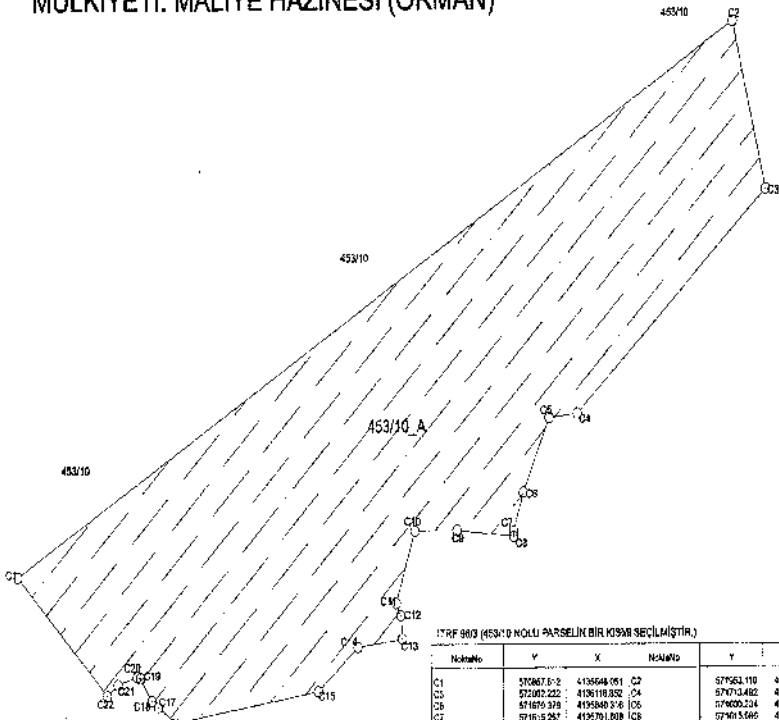


ED 50 (1/2500) NÖLÜ TAŞINMAZIN TAKAAR, 107/27 NÖLÜ TAŞINMAZIN BİR KISMI SEÇİLMİŞTİR.

Ada Parsel	Hesap Alanı	Nokta No	Y	X	Çapı
106/37	63329 758	B1	560285.029	4134781.562	110.09
		B2	508550.241	4134823.538	134.324
		B3	506397.517	4134959.208	104.444
		B4	505400.073	4134923.369	41.064
		B5	526415.372	4134873.853	72.648
		B6	566404.026	4134837.985	154.661
		B7	526623.985	4135326.639	82.670
		B8	597115.115	4135019.489	41.265
		B9	588795.283	4135016.185	22.275
		B10	598721.989	4134985.853	21.670
		B11	595746.282	4134874.888	40.261
		B12	566714.253	4134989.653	20.049
		B13	549638.158	4134990.862	25.642
		B14	549638.499	4134936.185	15.662
		B15	566706.201	4134923.273	68.523
		B16	566740.345	4134922.291	17.207
		B17	566734.962	4134785.932	37.228
		107/27_A	22413 929	B18	562817.882
B19	562871.041			4134957.438	22.240
B20	566721.242			4134845.013	30.783
B21	566751.770			4134643.235	61.224
B22	566812.774			4134848.791	36.887
B23	566944.932			4134862.251	30.811
B24	566976.267			4134865.024	22.084
B25	566881.020			4134887.126	16.413
B26	566874.554			4134702.235	64.987
B27	566880.284			4134734.815	79.872
B28	566773.468			4134730.241	22.633
B29	566765.517			4134730.015	22.919
B30	566742.254			4134761.963	43.663
B31	566698.514			4134759.479	81.410

ORMAN ALANI HARİTASI

İL: KAHRAMANMARAŞ
İLÇESİ: TÜRKÖĞLU
KÖY/MAHALLE: CECELİ
ADA/PARSEL NO: 453/10
MÜLKİYETİ: MALİYE HAZİNESİ (ORMAN)



1:7RF 903 (453/10 NOLU PARSELİN BİR KISIM SEÇİLMİŞTİR.)

Nöbetçe	Y	X	Nöbetçe	Y	X
C1	37067.6-2	413664.051	C7	37753.110	413632.742
C2	37262.222	413618.032	C4	37777.5482	413534.483
C3	37167.036	413540.316	C5	37700.234	413547.009
C4	37167.5267	413670.808	C6	37740.5565	413582.194
C5	37123.828	413670.808	C10	37746.1451	413570.476
C6	37167.036	41367.4776	C11	37743.194	413568.242
C7	37146.281	413670.061	C12	37737.553	413560.809
C8	37137.797	413667.003	C13	37737.059	413548.814
C9	37107.473	413488.802	C14	37738.233	413548.728
C10	37104.036	413329.231	C15	37738.865	413528.752
C11	37103.043	413318.467	C16	37739.594	413522.432
C12					
C13					
C14					
C15					
C16					
C17					
C18					
C19					
C20					
C21					
C22					

Ada	Parşel	Nöbetçe	Haçkaplan
453	10_A	C1, C2, C3, C4, C5, C6, C7, C8, C9, C10, C11, C12, C13, C14, C15, C16, C17, C18, C19, C20, C21, C22	350124.414

ORMAN ALANI HARİTASI

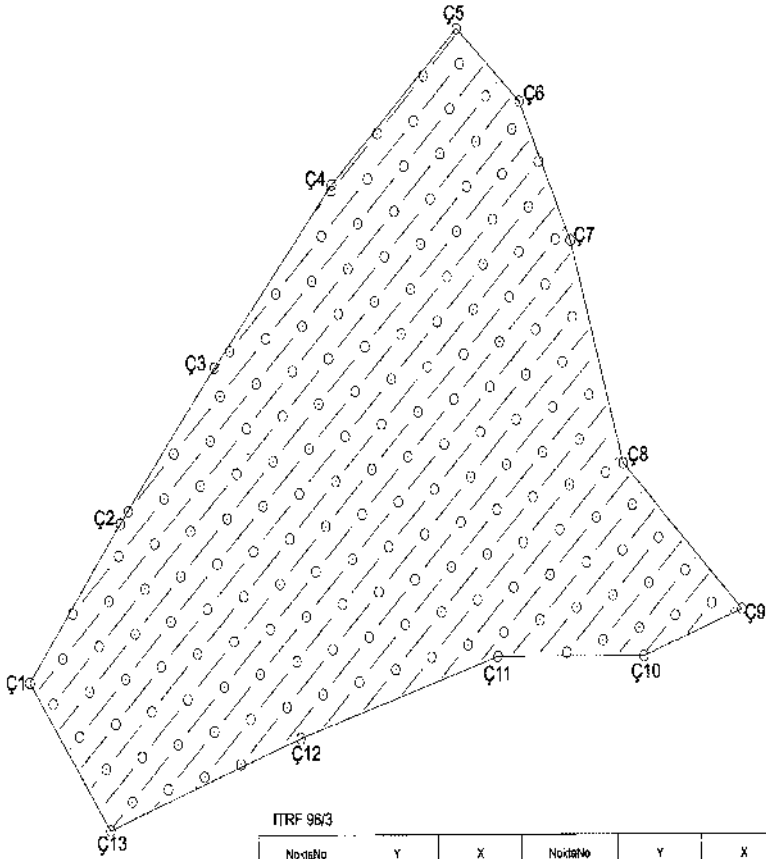
İLİ: KAHRAMANMARAŞ

İLÇESİ: TÜRKÖĞLU

KÖY/MAHALLE: ÇAKALLIHASANAĞA

ADA/PARSEL NO: T.H.A

MÜLKİYETİ: -



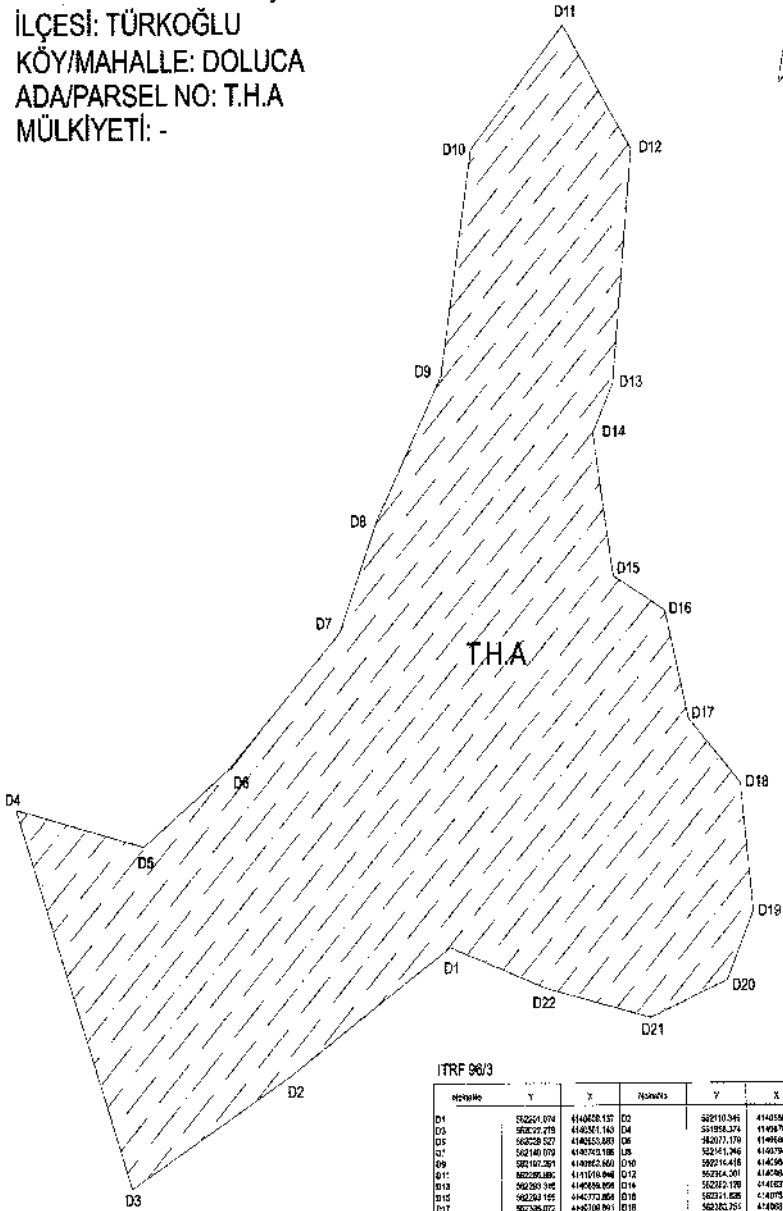
ITRF 96/3

NoktaNo	Y	X	NoktaNo	Y	X
Ç1	576365.317	4148020.742	Ç2	576442.529	4148129.563
Ç3	576520.454	4148236.209	Ç4	576523.685	4148361.262
Ç5	576730.361	4148467.947	Ç6	576794.083	4148418.691
Ç7	576826.804	4148322.621	Ç8	576871.317	4148169.609
Ç9	576871.722	4148069.204	Ç10	576888.374	4148037.306
Ç11	576764.326	4148037.308	Ç12	576896.827	4147961.766
Ç13	576433.626	4147849.262			

Ada	Parsel	Noktalar	HexapAlan
T.H.A		Ç1,Ç2,Ç3,Ç4,Ç5,Ç6,Ç7,Ç8,Ç9, Ç10,Ç11,Ç12,Ç13	15676' 479

ORMAN ALANI HARİTASI

İLİ: KAHRAMANMARAŞ
İLÇESİ: TÜRKÖĞLU
KÖY/MAHALLE: DOLUCA
ADA/PARSEL NO: T.H.A
MÜLKİYETİ: -



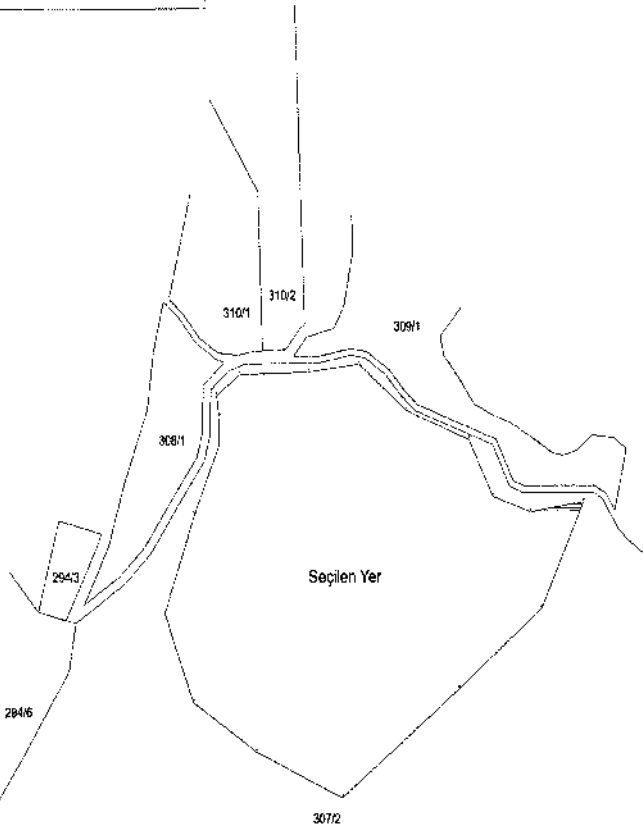
ITRF 96/3

İçerikler	Y	X	İçerikler	Y	X
D1	502261.074	444028.157	D2	502191.345	444030.020
D5	502222.218	444051.140	D4	501958.374	444070.901
D3	502228.527	444055.893	D6	502077.179	444068.182
D7	502140.979	444070.188	D8	502141.246	444078.704
D9	502102.281	444085.560	D10	502116.418	444084.072
D11	502285.880	444110.046	D12	502164.501	444088.573
D13	502301.146	444088.898	D14	502202.198	444027.845
D15	502281.155	444077.288	D16	502211.828	444078.428
D17	502238.072	444070.901	D18	502282.751	444081.019
D19	502270.833	444070.981	D20	502282.082	444082.819
D21	502271.011	444070.427	D22	502224.074	444082.707

Adı	Parşel	İçerikler	İstemeNo
T.H.A		D1,D2,D3,D4,D5,D6,D7,D8,D9,D10,D11,D12,D13,D14,D15,D16,D17,D18,D19,D20,D21,D22	04908717

ORMAN ALANI HARİTASI

İL :	KAHRAMANMARAŞ
İLÇESİ :	TÜRKOĞLU
KÖY/MAH :	GÖLLÜHÖYÜK (Kadırtreda Katsaklı/Özbek)
ADA :	307
PARSEL :	2



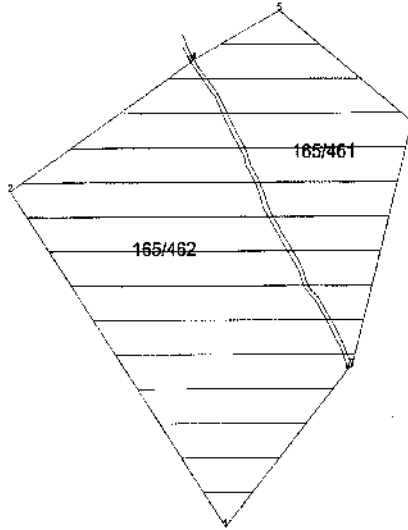
TMMOB 30-3

Ada Parşel	Hesap Adı	Yatık No	Y	X	Çizim
ANNO1	5501-080	1	550108000	4107181.000	58.25
		2	550108000	4107181.000	100.00
		3	550108000	4107181.000	100.00
		4	550108000	4107181.000	100.00
		5	550108000	4107181.000	100.00
		6	550108000	4107181.000	100.00
		7	550108000	4107181.000	100.00
		8	550108000	4107181.000	100.00
		9	550108000	4107181.000	100.00
		10	550108000	4107181.000	100.00
		11	550108000	4107181.000	100.00
		12	550108000	4107181.000	100.00
		13	550108000	4107181.000	100.00
		14	550108000	4107181.000	100.00
		15	550108000	4107181.000	100.00
		16	550108000	4107181.000	100.00
		17	550108000	4107181.000	100.00
		18	550108000	4107181.000	100.00

ORMAN ALANI HARİTASI



İLİ	: KAHRAMANMARAŞ
İLÇESİ	: PAZARCIK
KÖY/MAH	: UFAÇIKLI
ADA	: 165
PARSEL	: 461-462



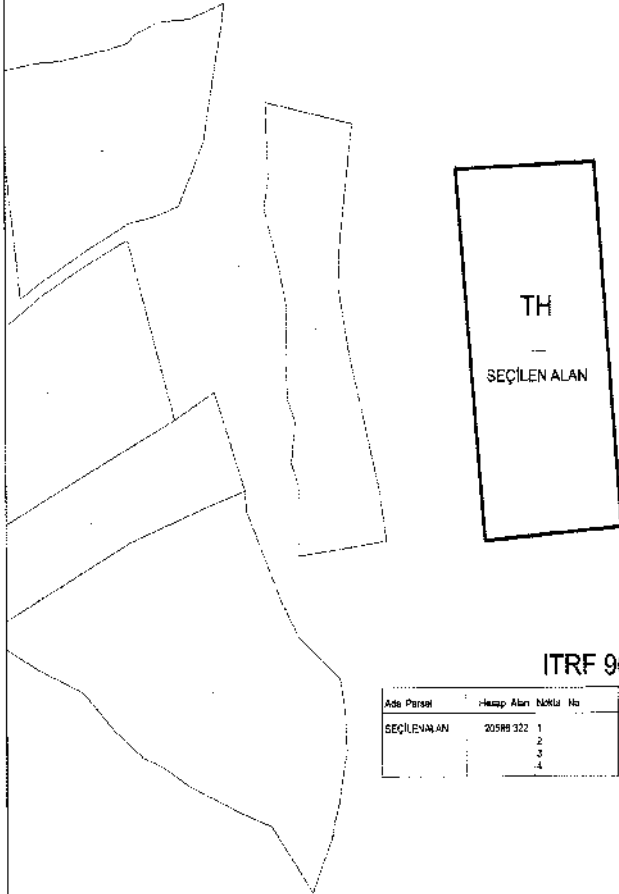
ITRF 96 36-3

Ada Parsel	Hesap Alan	Nokta No	Y	X	Cephe
AFAD	254501,166	1	616646,791	4142182,840	296,28
		8	617038,754	4142410,181	7,815
		7	617045,209	4142414,666	367,070
		6	617140,077	4142769,185	261,071
		5	618935,081	4142930,847	148,929
		4	618903,771	4142880,580	6,745
		3	616798,585	4142856,291	337,255
		2	616517,239	4142670,290	589,521

ORMAN ALANI HARITASI



İLİ :	KAHRAMANMARAŞ
İLÇESİ :	PAZARCIK
KÖY/MAH :	ULUBAĞÇE
ADA :	TH
PARSEL :	TH

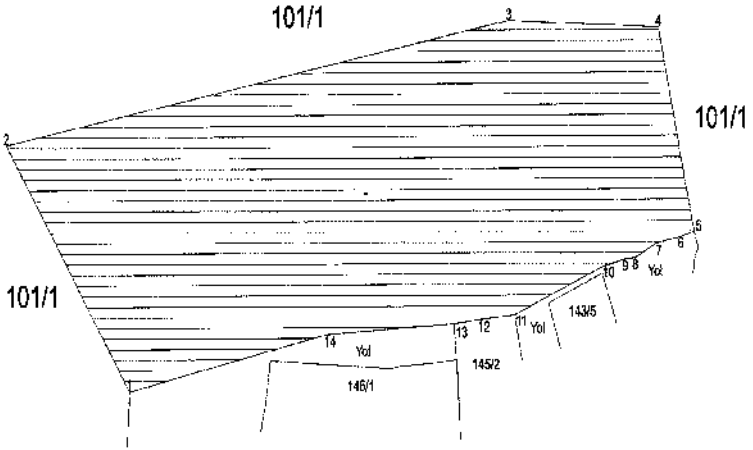


ITRF 96 36-3

Ada Parsel	Hesap Alan	Nokta No	Y	X	Değeri
SEÇİLEN ALAN	20589 322	1	670340.209	4155580.062	94.61
		2	620434.716	4155693.384	217.153
		3	620452.970	4152376.967	90.358
		4	620359.673	4152366.794	221.418

ORMAN ALANI HARİTASI

İL :	KAHRAMANMARAŞ
İLÇESİ :	PAZARCIK
KÖY/MAH. :	YARBAŞI
ADA :	101
PARSEL :	1

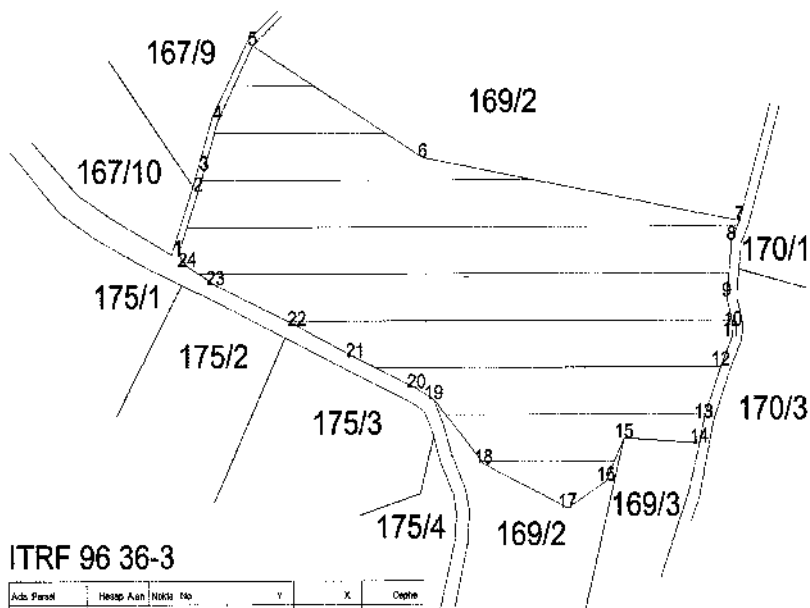


ITRF 96 36-3

Ada Parsel	Hesap Alan	Köşe No	Y	X	Derfne
AFAD	40517.533	1	636101.623	4149565.438	140.27
		2	608023.203	4150681.737	325.686
		3	636344.539	4150138.809	95.610
		4	630440.087	4150138.526	99.077
		5	634462.628	415040.049	9.573
		6	630453.966	4150337.707	15.377
		7	630436.846	4150334.909	15.428
		8	630425.030	4150328.042	7.781
		9	630417.301	4150327.145	16.258
		10	630432.573	4150323.153	58.880
		11	638347.896	4150601.326	18.638
		12	636328.496	4150659.231	19.293
		13	636309.317	4150667.136	80.528
		14	638228.626	4149662.408	129.737

ORMAN ALANI HARİTASI

İL :	KAHRAMANMARAŞ
İLÇESİ :	PAZARCIK
KÖY/MAH :	AKÇAKOYUNLU
ADA :	169
PARSEL :	2

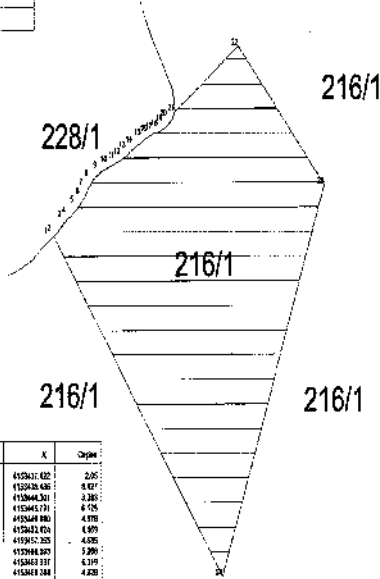


ITRF 96 36-3

Ada Parsel	Hesap Alan	Nokta No	Y	X	Değer
AFAD	176326.980	1	604473.803	4136746.346	71.17
		2	604488.192	4136233.321	23.285
		3	604525.355	4136255.466	58.845
		4	604522.569	4136209.532	85.495
		5	604525.856	4136238.145	280.982
		6	604774.908	4136268.075	385.524
		7	605164.628	4136282.410	23.268
		8	605154.653	4136279.234	68.524
		9	605148.650	4136219.178	31.708
		10	608126.455	4136208.396	81.148
		11	609139.224	4136277.316	34.478
		12	609141.587	4136245.729	59.464
		13	609120.811	4135990.011	26.877
		14	609114.885	4135989.032	69.335
		15	609221.711	4135965.409	51.075
		16	604029.814	4136262.618	56.207
		17	604952.218	4136265.079	113.390
		18	604649.217	4136242.493	92.583
		19	604787.627	4136291.225	24.225
		20	604786.872	4136223.195	82.321
		21	604681.124	4136256.150	79.373
		22	604619.187	4136230.108	109.210
		23	604619.191	4136173.528	58.786
		24	604484.724	4136153.441	16.801

ORMAN ALANI HARİTASI

İLİ :	KAHRAMANMARAŞ
İLÇESİ :	PAZARCIK
KÖY/MAH. :	ARMUTLU
ADA :	216
PARSEL :	1

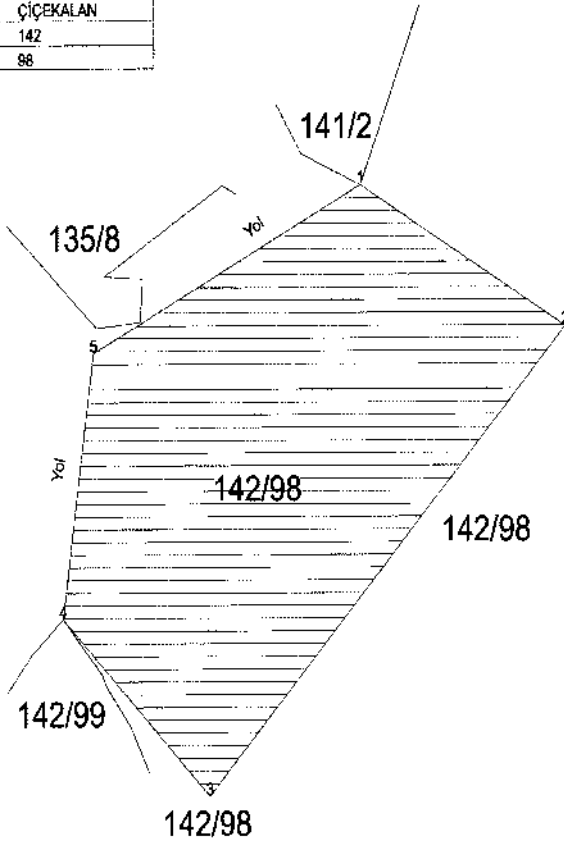


ITRF 96 36-3

Ada Parşel	Merkez Nokta	İnşaat No	Y	X	Çapı (m)
A00	MPS210	1	017296966	4152417.422	2,00
		2	017401730	4152424.436	4,02
		3	017407281	4152464.501	2,00
		4	017411041	4152464.731	4,75
		5	017414496	4152468.880	4,70
		6	017418137	4152482.026	4,00
		7	017421019	4152482.325	4,00
		8	017423241	4152488.905	5,00
		9	017425104	4152489.117	6,10
		10	017427067	4152489.168	4,20
		11	017428662	4152487.874	3,40
		12	017430103	4152488.869	4,70
		13	017431509	4152470.137	4,00
		14	017446418	4152474.210	3,70
		15	017455200	4152477.992	2,00
		16	017461108	4152479.721	2,00
		17	017462002	4152479.234	2,00
		18	017463006	4152480.772	2,00
		19	017464007	4152480.804	2,00
		20	017465011	4152480.901	2,00
		21	017466002	4152480.564	4,00
		22	017467006	4152481.602	7,00
		23	017468002	4152480.902	10,00
		24	017469019	4152480.900	10,00

ORMAN ALANI HARİTASI

İLİ	: KAHRAMANMARAŞ
İLÇESİ	: PAZARCIK
KÖY/MAH	: ÇİÇEKALAN
ADA	: 142
PARSEL	: 98



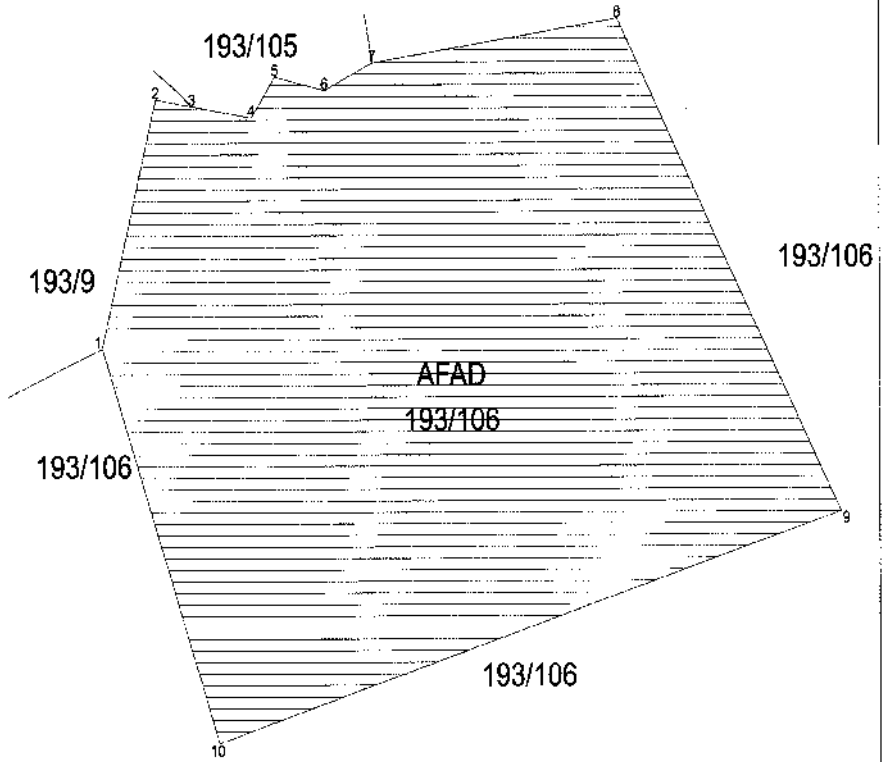
ITRF 96 36-3

Ada Parsel	Hesap Alan	Nokta No	Y	X	Cephe
AFAD	30586.332	1	612502.570	4154520.759	142.62
		5	612376.064	4154464.814	105.539
		4	612361.285	4154350.415	98.180
		3	612430.390	4154280.674	250.356
		2	612599.582	4154465.206	111.793

APLIKASYON KROKİSİ



İLİ	KAHRAMANMARAŞ
İLÇESİ	PAZARCIK
KÖY/MAH.	DAMLATAS
ADA	193
PARSEL	108



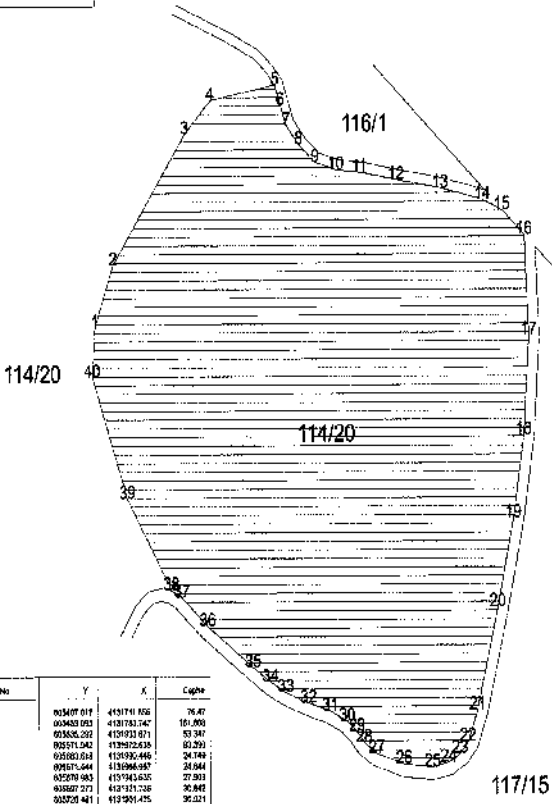
ITRF 96 36-3

Ada Parsel	Hesap Alan No/Ada No	Y	X	Copha
AFAD	73607 900 1	612025.613	4147057.704	115.28
	2	612033.432	4147156.520	10.377
	3	612072.403	4147182.320	34.485
	4	612103.435	4147157.419	21.816
	5	612115.831	4147175.169	26.736
	6	612141.947	4147169.160	27.908
	7	612167.247	4147191.657	129.478
	8	612295.329	4147200.046	245.408
	9	612411.977	4146969.348	340.656
	10	612098.295	4146995.454	181.802

ORMAN ALANI HARİTASI



İLİ :	KAHRAMANMARAŞ
İLÇESİ :	PAZARCIK
KÖY/MAH :	KARABİYLİ
ADA :	114
PARSEL :	20

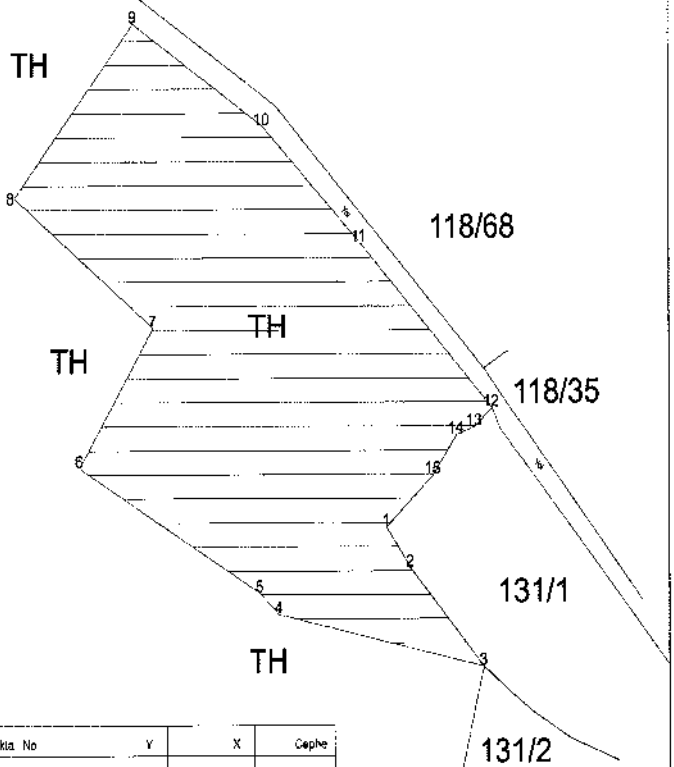


ITRF 96 36-3

Ada Parsel	Harita Alanı	Poligon No	X	Y	Çapı(m)
4249	340661.125	1	603407.017	4191741.856	76.47
		2	603483.053	4191783.747	161.000
		3	603556.292	4191933.071	53.347
		4	603571.542	4192072.636	63.290
		5	603603.633	4192493.446	24.749
		15	603671.544	4192966.987	24.044
		17	603709.983	4193463.635	27.303
		18	603827.273	4193511.726	30.842
		19	603720.841	4193291.475	30.221
		20	603702.145	4193392.700	35.265
		21	603705.354	4193509.947	51.745
		22	530626.395	4193581.252	63.820
		23	530695.460	4193671.478	62.746
		24	530692.955	4193858.010	51.181
		25	530698.491	4193846.258	47.752
		26	530716.576	4193813.426	118.651
		27	530695.498	4193762.137	64.600
		28	530618.757	4193697.478	58.305
		29	530601.727	4193640.730	85.309
		30	530609.310	4193588.204	103.602
		31	530495.750	4193479.419	36.738
		32	600716.222	4193288.116	11.840
		33	600516.882	4193122.201	18.782
		34	609626.890	4193210.963	23.500
		35	609486.520	4193208.993	40.473
		36	609646.596	4193209.378	49.694
		37	609600.630	4193211.829	22.882
		38	605718.878	4193204.423	19.204
		39	603116.800	4193247.037	19.588
		40	603764.421	4193235.038	26.582
		41	603740.072	4193270.571	32.278
		42	603700.178	4193275.263	34.183
		43	603697.267	4193262.134	34.363
		44	603656.878	4193257.890	31.978
		45	603640.925	4193256.335	70.586
		46	603646.845	4193261.361	49.516
		47	603620.264	4193261.450	6.996
		48	603592.966	4193400.743	123.466
		49	604431.066	4193151.868	74.827
		50	605403.252	4193168.125	56.848

ORMAN ALANI HARİTASI

İLİ	KAHRAMANMARAŞ
İLÇESİ	PAZARCIK
KÖY/MAH.	KIZIRLI
ADA	
PARSEL	TH



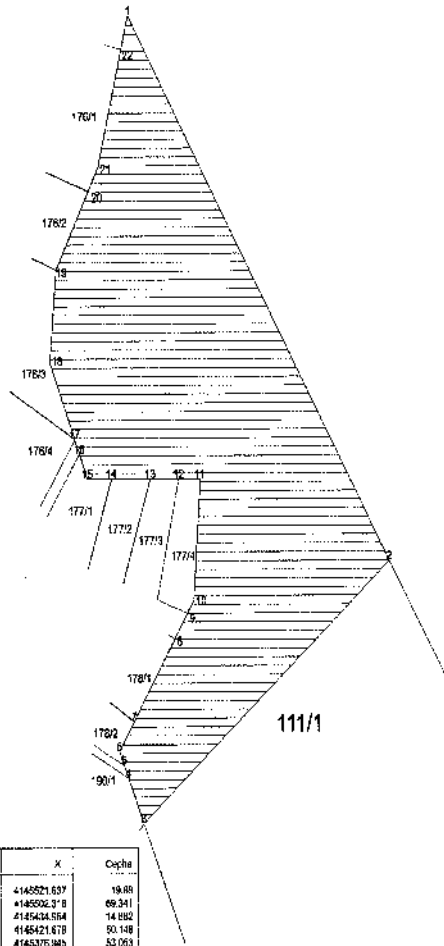
ITRF 96 36-3

Ada Parsel	Hesap Alan	Nokta No	Y	X	Cephe
AFAD	30319.848	1	226626.167	4157197.826	20.44
		2	628837.590	4157180.870	53.886
		3	628872.967	4157139.859	100.517
		4	828774.544	4157161.863	12.898
		5	828765.394	4157170.457	530.809
		6	628673.974	4157222.488	58.247
		7	628674.817	4157260.750	86.725
		8	828648.128	4157334.615	90.077
		9	628705.290	4157408.800	75.170
		10	828767.216	4157384.285	67.120
		11	628813.752	4157318.827	93.243
		12	828876.888	4157247.285	11.396
		13	828868.654	4157238.464	9.372
		14	628862.672	4157236.211	20.193
		15	628843.606	4157219.453	31.165

ORMAN ALANI HARİTASI



İLİ	: KAHRAMANMARAŞ
İLÇESİ	: PAZARCIK
KÖY/MAH	: SALMANIPAK
ADA	: 111
PARSEL	: 1



ITRF 96 36-3

Ada/Parsel	Yeryüzü Alanı	Notlar No	Y	X	Çeyrek
ARAD	46246,768	1	698877,009	4146552,1637	19,88
		22	698372,344	4146502,378	69,311
		21	698335,904	4146434,654	14,692
		20	698546,177	4146421,678	50,148
		9	698528,511	4146376,944	53,093
		8	698522,101	4146324,678	46,636
		7	698398,326	4146290,621	9,020
		6	698540,838	4146272,133	15,002
		5	698544,286	4146257,593	16,584
		14	698584,850	4146237,839	27,276
		13	698592,128	4146237,861	28,134
		12	698612,282	4146237,886	15,186
		11	698627,450	4146237,892	88,272
		10	698522,723	4146198,530	8,812
		9	698618,130	4146181,016	7,154
		8	698602,370	4146166,368	56,289
		7	698590,302	4146119,768	28,030
		6	698569,858	4146102,203	8,442
		5	698573,113	4145994,414	6,940
		4	698574,214	4145988,897	27,954
		3	698585,954	4146007,207	228,343
		2	698793,469	4145210,854	380,389

DURUM HARİTASI

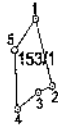
İLİ : HATAY İLÇESİ : ANTAKYA MAH/KÖY : KİSEÇİK

ADA/PARSEL : 153/1 - 155/6 - 158/1-8-27-36-42-43-58

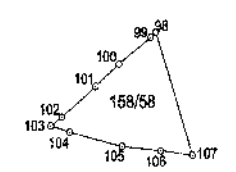
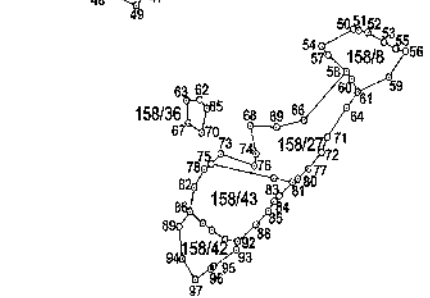
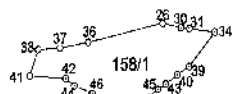
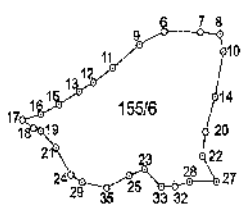
YÜZÖLÇÜM (m²) :

ITRF-98 363 KOORDİNAT SİSTEMİNDE ÜRETİLMİŞTİR.

Polin No	Y	X	Parç. No	Y	X
1	608226,40	4111805,070	1	508226,554	4111801,960
2	509226,278	4015196,186	4	497214,254	4415196,216
3	608227,273	4015196,600	6	490207,948	4415196,500
4	509227,273	4015196,200	1	509449,381	4015193,500
5	509226,176	4015163,116	5	509630,361	4015164,819
6	509226,278	4015163,116	12	491524,157	4015164,819
7	509226,176	4015163,116	14	508613,707	4015163,870
8	509226,278	4015163,116	15	509193,235	4015201,204
9	509226,176	4015163,116	16	509193,235	4015201,204
10	509226,176	4015163,116	18	509238,263	4015201,204
11	509226,176	4015163,116	19	509238,263	4015201,204
12	509226,176	4015163,116	20	509238,263	4015201,204
13	509226,176	4015163,116	21	509238,263	4015201,204
14	509226,176	4015163,116	22	509238,263	4015201,204
15	509226,176	4015163,116	23	509238,263	4015201,204
16	509226,176	4015163,116	24	509238,263	4015201,204
17	509226,176	4015163,116	25	509238,263	4015201,204
18	509226,176	4015163,116	26	509238,263	4015201,204
19	509226,176	4015163,116	27	509238,263	4015201,204
20	509226,176	4015163,116	28	509238,263	4015201,204
21	509226,176	4015163,116	29	509238,263	4015201,204
22	509226,176	4015163,116	30	509238,263	4015201,204
23	509226,176	4015163,116	31	509238,263	4015201,204
24	509226,176	4015163,116	32	509238,263	4015201,204
25	509226,176	4015163,116	33	509238,263	4015201,204
26	509226,176	4015163,116	34	509238,263	4015201,204
27	509226,176	4015163,116	35	509238,263	4015201,204
28	509226,176	4015163,116	36	509238,263	4015201,204
29	509226,176	4015163,116	37	509238,263	4015201,204
30	509226,176	4015163,116	38	509238,263	4015201,204
31	509226,176	4015163,116	39	509238,263	4015201,204
32	509226,176	4015163,116	40	509238,263	4015201,204
33	509226,176	4015163,116	41	509238,263	4015201,204
34	509226,176	4015163,116	42	509238,263	4015201,204
35	509226,176	4015163,116	43	509238,263	4015201,204
36	509226,176	4015163,116	44	509238,263	4015201,204
37	509226,176	4015163,116	45	509238,263	4015201,204
38	509226,176	4015163,116	46	509238,263	4015201,204
39	509226,176	4015163,116	47	509238,263	4015201,204
40	509226,176	4015163,116	48	509238,263	4015201,204
41	509226,176	4015163,116	49	509238,263	4015201,204
42	509226,176	4015163,116	50	509238,263	4015201,204
43	509226,176	4015163,116	51	509238,263	4015201,204
44	509226,176	4015163,116	52	509238,263	4015201,204
45	509226,176	4015163,116	53	509238,263	4015201,204
46	509226,176	4015163,116	54	509238,263	4015201,204
47	509226,176	4015163,116	55	509238,263	4015201,204
48	509226,176	4015163,116	56	509238,263	4015201,204
49	509226,176	4015163,116	57	509238,263	4015201,204
50	509226,176	4015163,116	58	509238,263	4015201,204
51	509226,176	4015163,116	59	509238,263	4015201,204
52	509226,176	4015163,116	60	509238,263	4015201,204
53	509226,176	4015163,116	61	509238,263	4015201,204
54	509226,176	4015163,116	62	509238,263	4015201,204
55	509226,176	4015163,116	63	509238,263	4015201,204
56	509226,176	4015163,116	64	509238,263	4015201,204
57	509226,176	4015163,116	65	509238,263	4015201,204
58	509226,176	4015163,116	66	509238,263	4015201,204
59	509226,176	4015163,116	67	509238,263	4015201,204
60	509226,176	4015163,116	68	509238,263	4015201,204
61	509226,176	4015163,116	69	509238,263	4015201,204
62	509226,176	4015163,116	70	509238,263	4015201,204
63	509226,176	4015163,116	71	509238,263	4015201,204
64	509226,176	4015163,116	72	509238,263	4015201,204
65	509226,176	4015163,116	73	509238,263	4015201,204
66	509226,176	4015163,116	74	509238,263	4015201,204
67	509226,176	4015163,116	75	509238,263	4015201,204
68	509226,176	4015163,116	76	509238,263	4015201,204
69	509226,176	4015163,116	77	509238,263	4015201,204
70	509226,176	4015163,116	78	509238,263	4015201,204
71	509226,176	4015163,116	79	509238,263	4015201,204
72	509226,176	4015163,116	80	509238,263	4015201,204
73	509226,176	4015163,116	81	509238,263	4015201,204
74	509226,176	4015163,116	82	509238,263	4015201,204
75	509226,176	4015163,116	83	509238,263	4015201,204
76	509226,176	4015163,116	84	509238,263	4015201,204
77	509226,176	4015163,116	85	509238,263	4015201,204
78	509226,176	4015163,116	86	509238,263	4015201,204
79	509226,176	4015163,116	87	509238,263	4015201,204
80	509226,176	4015163,116	88	509238,263	4015201,204
81	509226,176	4015163,116	89	509238,263	4015201,204
82	509226,176	4015163,116	90	509238,263	4015201,204
83	509226,176	4015163,116	91	509238,263	4015201,204
84	509226,176	4015163,116	92	509238,263	4015201,204
85	509226,176	4015163,116	93	509238,263	4015201,204
86	509226,176	4015163,116	94	509238,263	4015201,204
87	509226,176	4015163,116	95	509238,263	4015201,204
88	509226,176	4015163,116	96	509238,263	4015201,204
89	509226,176	4015163,116	97	509238,263	4015201,204
90	509226,176	4015163,116	98	509238,263	4015201,204
91	509226,176	4015163,116	99	509238,263	4015201,204
92	509226,176	4015163,116	100	509238,263	4015201,204
93	509226,176	4015163,116	101	509238,263	4015201,204
94	509226,176	4015163,116	102	509238,263	4015201,204
95	509226,176	4015163,116	103	509238,263	4015201,204
96	509226,176	4015163,116	104	509238,263	4015201,204
97	509226,176	4015163,116	105	509238,263	4015201,204
98	509226,176	4015163,116	106	509238,263	4015201,204
99	509226,176	4015163,116	107	509238,263	4015201,204
100	509226,176	4015163,116	108	509238,263	4015201,204
101	509226,176	4015163,116	109	509238,263	4015201,204
102	509226,176	4015163,116	110	509238,263	4015201,204
103	509226,176	4015163,116	111	509238,263	4015201,204
104	509226,176	4015163,116	112	509238,263	4015201,204
105	509226,176	4015163,116	113	509238,263	4015201,204
106	509226,176	4015163,116	114	509238,263	4015201,204
107	509226,176	4015163,116	115	509238,263	4015201,204
108	509226,176	4015163,116	116	509238,263	4015201,204
109	509226,176	4015163,116	117	509238,263	4015201,204
110	509226,176	4015163,116	118	509238,263	4015201,204
111	509226,176	4015163,116	119	509238,263	4015201,204
112	509226,176	4015163,116	120	509238,263	4015201,204



Ada	Parcel	Alan	Pafta
153	1	2197,50	
155	6	20972,14	
158	27	9391,17	
158	6	3053,73	
158	1	5931,00	
158	36	498,49	
158	42	2246,14	
158	43	5172,16	
158	58	9220,15	



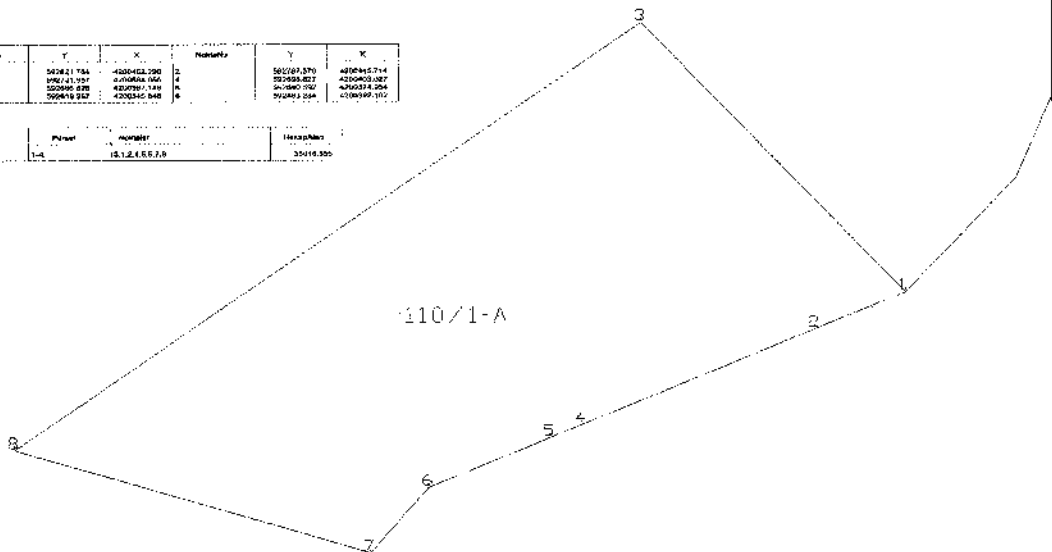
İL:KAHRAMANMARAŞ
İLÇE:EKİNOZÜ
KÖY: ALIŞAR
ADA/PARSEL: 110/1-A
ALAN: 35.018.65 M2

ORMAN ALANI HARİTASI



nokta	Y	X	Notlar	Y	X
1	507821.784	4200452.290	1	507767.370	4200445.714
2	507411.937	4200466.166	4	507935.827	4200453.087
3	509900.038	4200379.148	6	507980.102	4200374.066
4	509819.212	4200340.948	8	507843.254	4200349.102

Adı	Plan	Alanı	Hesaplan
110	1/4	15,12,4,55,2,9	35,018,300



ORMAN ALANI HARİTASI

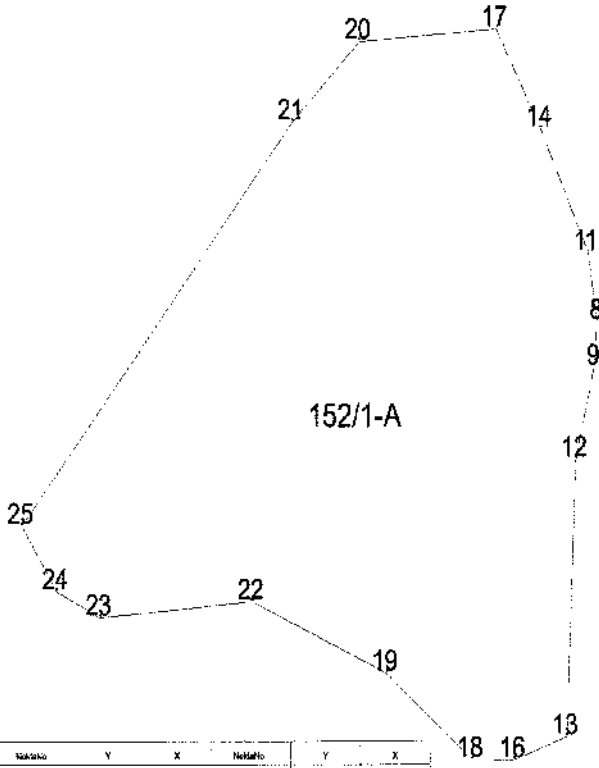
İL:KAHRAMANMARAŞ

İLÇE:EKİNOZÜ

KÖY: ANBAR

ADA/PARSEL: 152/1-A

ALAN: 36673.29 M2

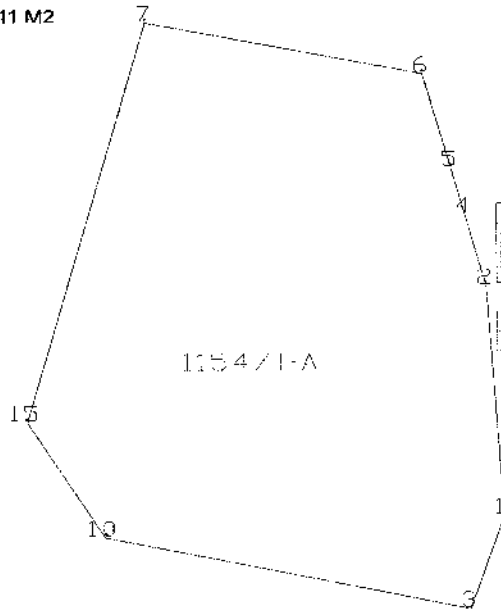


Sıra No	Y	X	Hektar	Y	X
8	581512.030	4204520.185	9	580591.536	4204510.636
11	581569.232	4204301.639	12	580482.773	4204481.190
13	581639.236	4204366.415	14	580482.315	4204504.138
15	581677.585	4204376.357	17	580472.801	4204502.200
18	581618.967	4204320.795	19	580464.491	4204493.011
20	581613.084	4204322.927	21	580385.919	4204506.538
22	581369.091	4204332.710	23	580385.925	4204427.409
24	580287.284	4204346.220	25	580272.828	4204458.751

Ada	Parcel	Hektar	Proje Alan
152	1-A	18,52,22,24,25,31,20,17,14,11, 8,9,12,13,16,19	36673,226

İL:KAHRAMANMARAŞ
İLÇE:EKİNOZÜ
KÖY: ANBAR
ADA/PARSEL: 154/1-A
ALAN: 36.880.11 M2

ORMAN ALANI HARİTASI



Najitahis	Y	X	Notlar	Y	X
1	598802.534	4203249.512	2	598655.042	4203349.936
2	598849.759	4203320.235	4	598641.803	4203383.045
3	598042.491	4203404.434	6	598671.427	4203448.051
4	598225.179	4203411.889	10	598909.436	4203433.458
5	598473.722	4203286.739			

Ada	Parşak	Notlar	Hesap Alan
154	1-A	3.10.10.10.3.4.2.1	36880.114

ORMAN ALANI HARİTASI



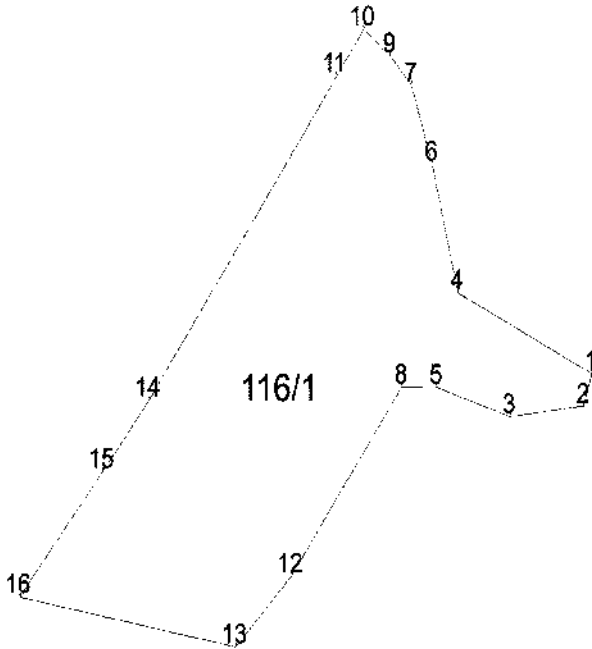
İL:KAHRAMANMARAŞ

İLÇE:EKİNOZÜ

KÖY: ÇİFTLİK

ADA/PARSEL: 116/1

ALAN: 10.309.97 M2



NoktaNo	Y	X	NoktaNo	Y	X
1	601968.711	4206495.411	2	601991.179	4206460.308
3	601938.732	4206496.364	4	601923.188	4206516.485
5	601916.635	4206402.049	6	601915.524	4206546.843
7	601606.455	4206670.193	8	601906.069	4206462.194
9	601602.335	4206672.794	10	601894.935	4206564.733
11	601686.830	4206672.600	12	601872.406	4206443.473
13	601656.536	4206425.249	14	601820.631	4206489.135
15	601615.417	4206470.778	16	601789.896	4206433.405

Ada	Parsel	NoktaNo	AlanAlan
116	1	14,11,10,9,7,6,4,1,2,3,5,8,12, 13,16,15	10309.972

ORMAN ALANI HARİTASI

İLİ	: KAHRAMANMARAŞ
İLÇESİ	: EKİNOZU
KÖY/MAH.	: GAZİLER
ADA	: 125/1
PARSEL	: 131/1

131/1



125/1

ITRF 96 36-3

Ada Parsel	Hesap Alanı	Notlar	No	Y	X	Çapı
SEÇİLİ ANILAN	59578.473		1	596125.889	4207591.520	27.11
				596121.537	4207818.879	29.963
				596115.094	4207836.786	19.447
				596112.561	4207851.985	17.643
				596119.870	4207856.219	39.310
				596159.246	4207876.777	16.287
				596173.806	4207881.487	12.220
				596155.944	4207895.021	13.686
				596150.155	4207925.234	11.668
				596159.714	4207935.527	12.762
				596199.637	4207931.696	25.093
				596225.725	4207935.515	29.483
				596276.790	4207974.261	58.087
				596344.005	4207925.967	193.894
				596140.640	4207299.432	227.494
				595695.416	4207493.269	135.119
				596118.351	4207950.611	27.936
				596126.794	4207987.539	4.455

ORMAN ALANI HARİTASI



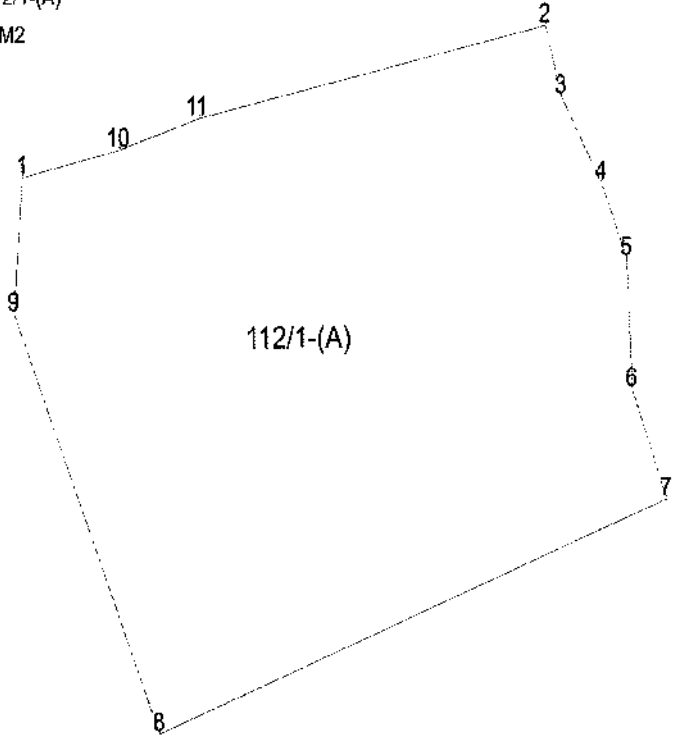
İL:KAHRAMANMARAŞ

İLÇE:EKİNOZÜ

KÖY:GÖZPINAR

ADA/PARSEL: 112/1-(A)

ALAN: 26877.35 M2



NoktaNo	Y	X	NoktaNo	Y	X
7	608371.403	4209557.474	5	608300.608	4209587.158
5	608358.634	4209522.784	4	608359.979	4209543.298
3	608338.001	4205696.742	2	608332.796	4209586.084
11	608220.868	4205661.264	8	608207.383	4209494.131
10	608194.912	4205652.753	1	608162.430	4209645.423
9	608180.712	4205606.371			

Ada	Parsel	Noktalar	HesapAlan
112_1(A)		7,8,9,1,10,11,2,3,4,5,6	26877.359

ORMAN ALANI HARİTASI

İL:KAHRAMANMARAŞ

İLÇE:EKİNOZU

KÖY: KABAĞTEPE

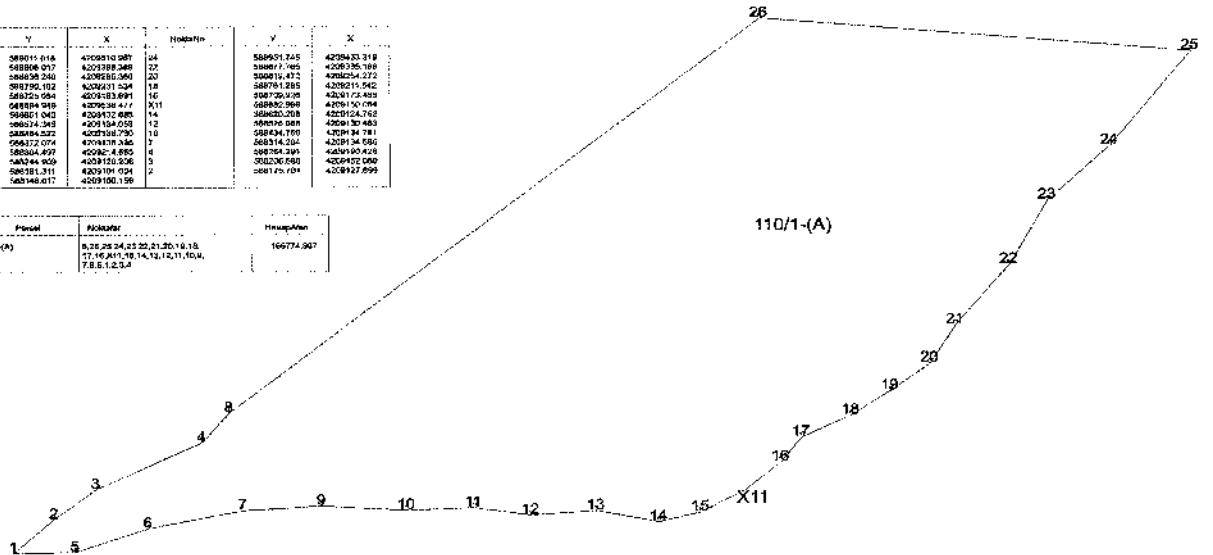
ADA/PARSEL: 110/1-(A)

ALAN: 166774.96 M2



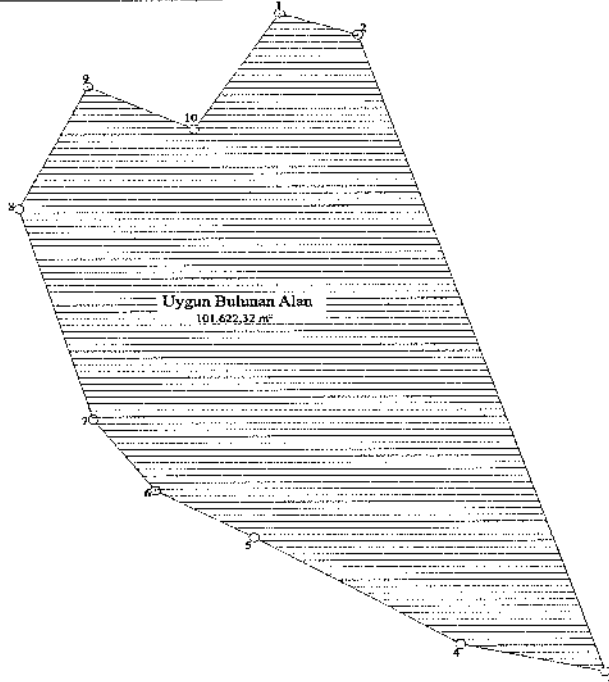
No	Y	X	No	Y	X
25	589015.016	4709910.987	24	589691.245	4709433.319
23	588806.017	4709938.949	22	588911.745	4709395.988
21	588436.240	4709885.960	20	588015.472	4708254.272
19	588790.102	4709431.624	18	588761.285	4709215.542
17	588325.084	4709333.899	16	588720.429	4709173.893
26	589804.948	4709238.477	X11	588802.968	4709150.094
15	588851.042	4709432.885	14	588802.209	4709104.763
12	588674.343	4709134.038	12	588804.088	4708130.483
11	588484.022	4709138.730	10	588434.700	4708134.781
9	588372.074	4709148.346	7	588314.262	4708134.996
8	588304.497	470927.4885	6	588284.291	4708100.428
6	588344.409	4709150.036	5	588282.668	4708102.060
5	588181.311	4709104.024	2	588125.021	4708127.899
1	588148.617	4709100.198			

Ada	Parsel	Alanlar	Alanlar
110	1-(A)	8,26,28,24,23,22,21,20,18,16,15,17,16,15,14,13,12,11,10,9,7,8,5,1,2,3,4	166774.967



ORMAN ALANI HARİTASI

İL	: KAHRAMANMARAŞ
İLÇE	: ELBİSTAN
KÖY/MAR	: TÜRKÖREN
ADA/PARSEL	: TESCİL HARİCİ
ALAN	: 101.622,32 m ²



KOORDİNATLAR (ITRF96)

Nokta No	Y	X
1	621,063.16	4,238,691.52
2	621,114.60	4,238,675.13
3	621,276.23	4,238,189.47
4	621,180.98	4,238,210.65
5	621,045.33	4,238,292.28
6	620,980.43	4,238,328.19
7	620,939.56	4,238,382.43
8	620,890.94	4,238,542.44
9	620,936.58	4,238,635.95
10	621,006.62	4,238,603.50

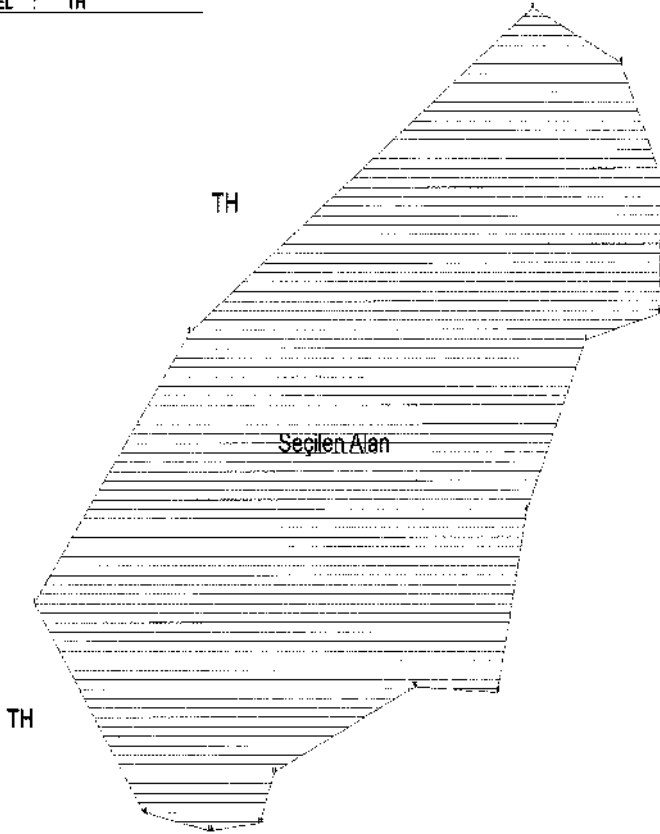
Ada / Parsel	Noktalar	HesapAlan
Uygun Alan	8,9,10,1,2,3,4,5,6,7	101.622,32

ORMAN ALANI HARITASI

İLİ :	KAHRAMANMARAŞ
İLÇESİ :	GÖKSUN
KÖY/MAH :	ESENKÖY
ADA :	
PARSEL :	TH

1/5000

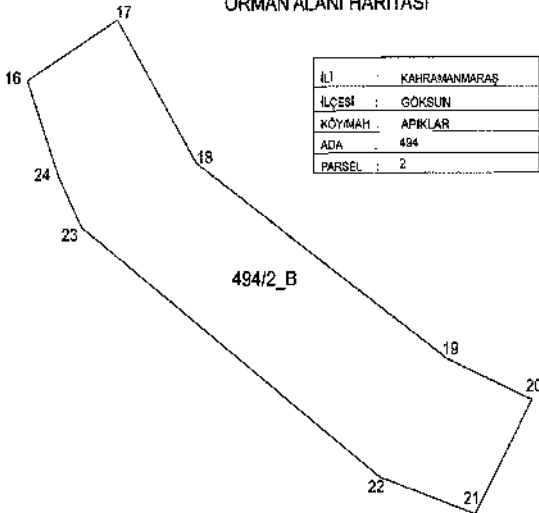
TH



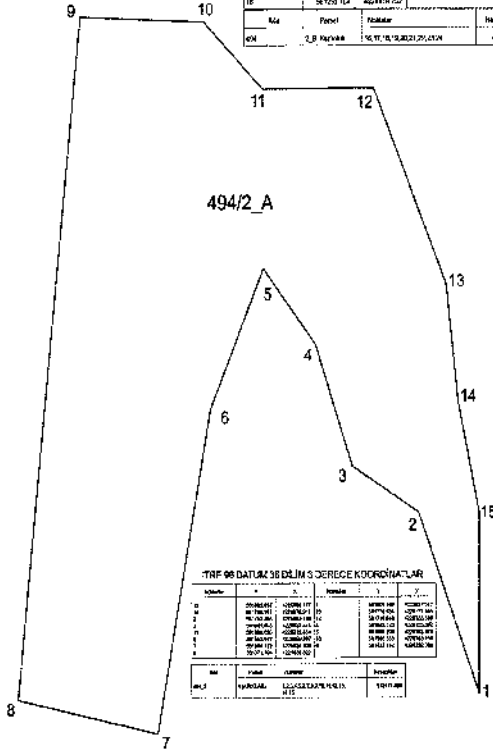
ITRF 96 36-3

Ada Parsel:	Hesap Adı:	Nöta No	Y	X	Çapı
AFAD	34074.280		558341.835	4229793.696	367.17
		14	558401.854	4229473.533	32.495
		13	558402.290	4229463.127	85.444
		12	558641.204	4229485.740	56.542
		11	558610.585	4229521.057	212.569
		10	558862.253	4228642.236	113.385
		9	558970.283	4229605.036	192.534
		8	559119.581	4229799.226	188.227
		7	559097.672	4229973.082	194.127
		6	559198.163	4230005.388	141.451
		5	559201.752	4230167.773	135.298
		4	559140.482	4230271.234	134.527
		3	559095.175	4230256.375	580.817
		2	548054.302	4229968.270	358.029

ORMAN ALANI HARİTASI



İL	KAHRAMANMARAŞ
İLÇESİ	GOKSUN
KÖY/MAH	APIKLAR
ADA	494
PARSEL	2



No	X	Y	Notlar	X	Y
16	581781.44	425846.41	28	581781.528	425846.056
15	581801.383	425356.754	30	581801.383	425847.422
14	581811.712	424871.095	15	581811.556	425356.211
13	581831.056	424386.452	28	581831.056	424871.712
12	581851.124	423901.809			

Kısa	Façlar	Yükseklik	Notlar
16/1	2,8 Paçya	10,11,12,13,21,25,27,28	0,000 150

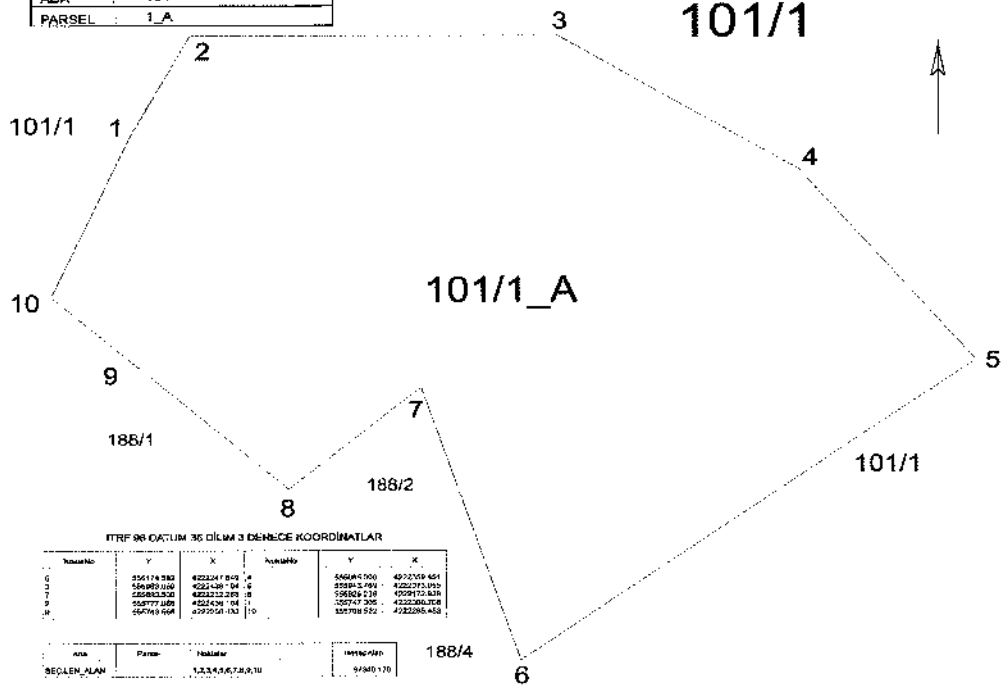
TRF 99 DATUM 3E DİNİ 3 DERECE KOORDİNATLAR

No	X	Y	No	X	Y
16	581846.056	425846.41	16/1	581846.056	425846.41
15	581801.383	425356.754	15/1	581801.383	425356.754
14	581811.712	424871.095	14/1	581811.712	424871.095
13	581831.056	424386.452	13/1	581831.056	424386.452
12	581851.124	423901.809	12/1	581851.124	423901.809
11	581871.192	423417.166	11/1	581871.192	423417.166
10	581891.26	422932.523	10/1	581891.26	422932.523

No	Yükseklik	Notlar
16/1	10,11,12,13,21,25,27,28	0,000 150

ORMAN ALANI HARİTASI

İL :	KAHRAMANMARAŞ
İLÇESİ :	GÖKSUN
KÖY/MAH :	YENİYAPAN
ADA :	101
PARSEL :	1_A



İTRF 96 OCAKIM 35 DİLİM 3 DENECE KOORDİNATLAR

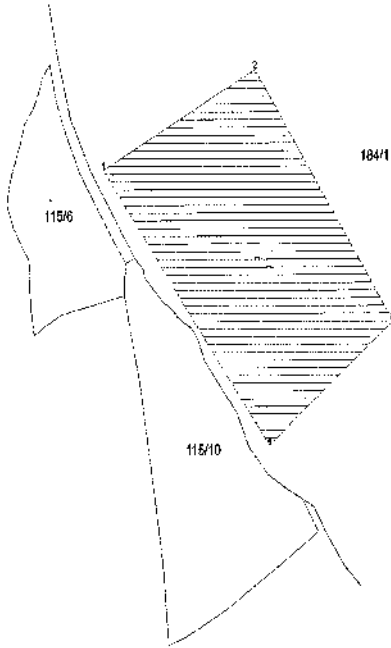
NömeNo	Y	X	NömeNo	Y	X
0	536174.982	4222247.816	4	540240.000	4222259.451
2	536980.000	4222249.784	6	539935.999	4222273.052
7	536983.000	4222232.289	8	536629.000	4222192.828
8	537777.889	4222239.186	1	537517.999	4222280.000
9	537769.999	4222251.182	10	537769.999	4222285.453

Ada	Parçe	Yükümlü
BEĞLEN ALAN	12.334.567.8.9.10	9/80.170

ORMAN ALANI HARİTASI



İLİ	: KAHRAMANMARAŞ
İLÇESİ	: GÖKSÜN
KÖY/MAH	: HACİMİRZA
ADA	: 184
PARSEL	: 1




ETRF 96 36-3

Ada Parsel	Hesap Alan	Nokta No	Y	X	Cepte
ATAD	28228.478	1	543705.736	4212593.848	140.45
		2	543833.437	4212658.274	197.459
		3	543945.306	4212496.250	129.650
		4	543844.360	4212416.153	223.378

ORMAN ALANI HARİTASI

İLİ	: KAHRAMANMARAŞ
İLÇESİ	: GÖKSUN
KÖY/MAH	: KALEBOYNU
ADA	:
PARSEL	: TH

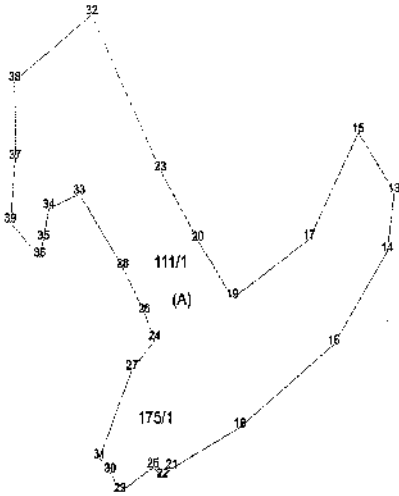
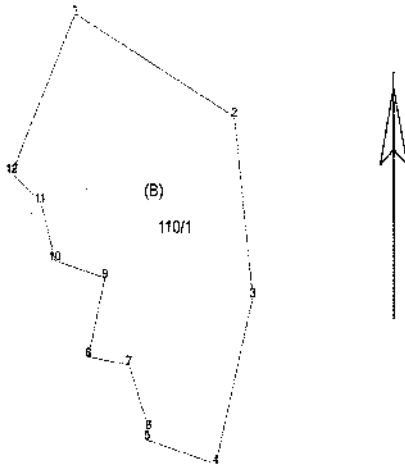


İTRF 96 - 36-3 DERECE

Ada Parsel	Hesap Alan Nokta No	Y	X	Çeşit
AFAD_ALANI	30001.125 1	518715.011	4201614.126	162,56
	2	518755.255	4201466.631	51,852
	3	518767.048	4201365.741	55,939
	4	518725.468	4201326.320	67,285
	5	518697.837	4201793.984	234,954
	6	518616.101	4201522.544	66,639
	7	518636.730	4201674.981	70,432

ORMAN ALANI HARİTASI

İL :	KAHRAMANMARAŞ
İLÇESİ :	GÖKSUN
KÖY/MAH. :	KANLIKAVAK
ADA :	175/1-111/1-110/1
PARSEL :	175/1 K.24444-02B/10-05000



ITRF 95 DATUM 36 DİLİM 3 DERECE KOORDİNATLAR

Nöbet	Y	X	Nöbet	Y	X
13	555425.510	422015.710	2	552792.823	422118.850
14	555553.458	422034.754	3	555184.479	422055.223
15	552202.220	422097.593	7	555187.434	422070.246
16	552021.642	422050.199	8	552092.350	422177.060
17	552465.448	422120.494	11	551925.994	422074.895
18	554096.101	422070.232	12	554942.673	4221022.995

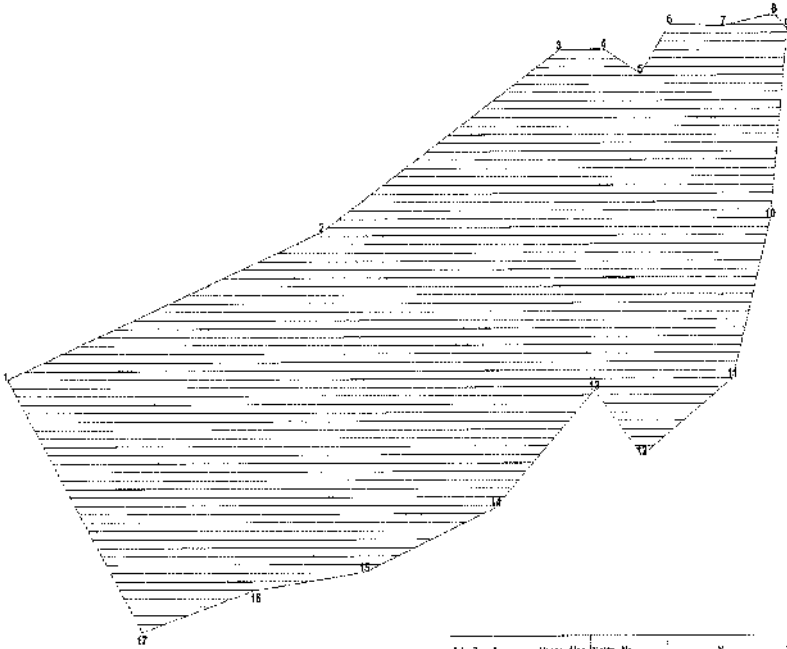
Ada	Parcel	Nöbetler	Resepsiyon
10		1,11,11A,5A,7,8,10,11,12	22100 m ²

Nöbet	Y	X	Nöbet	Y	X
19	555194.385	422013.787	4	552742.057	422070.140
20	555264.254	422020.071	8	552848.421	421988.040
19	554863.393	422000.689	8	554958.960	421972.142
19	554846.622	421988.153	20	554746.918	422033.970
21	554717.584	421960.344	21	554701.738	421984.608
25	554717.151	422035.255	24	554713.223	421984.208
25	554688.945	421948.101	18	554615.528	421937.712
25	554651.262	421860.276	22	554634.839	421939.912
27	554600.115	421881.720	20	554602.704	421948.880
28	554616.141	421860.276	13	554615.528	422118.850
28	554580.707	421701.351	14	554612.217	421970.748
28	554481.528	421764.177	14	554444.232	422012.208
27	554428.303	421611.816	18	554427.710	422232.148
30	554418.136	421960.197			

Ada	Parcel	Nöbetler	Resepsiyon
A		18,11,11B,15,21,22,23,28,30,31,32,34,35,36,37,38,39,40,41,42	221000 m ²

ORMAN ALANI HARİTASI

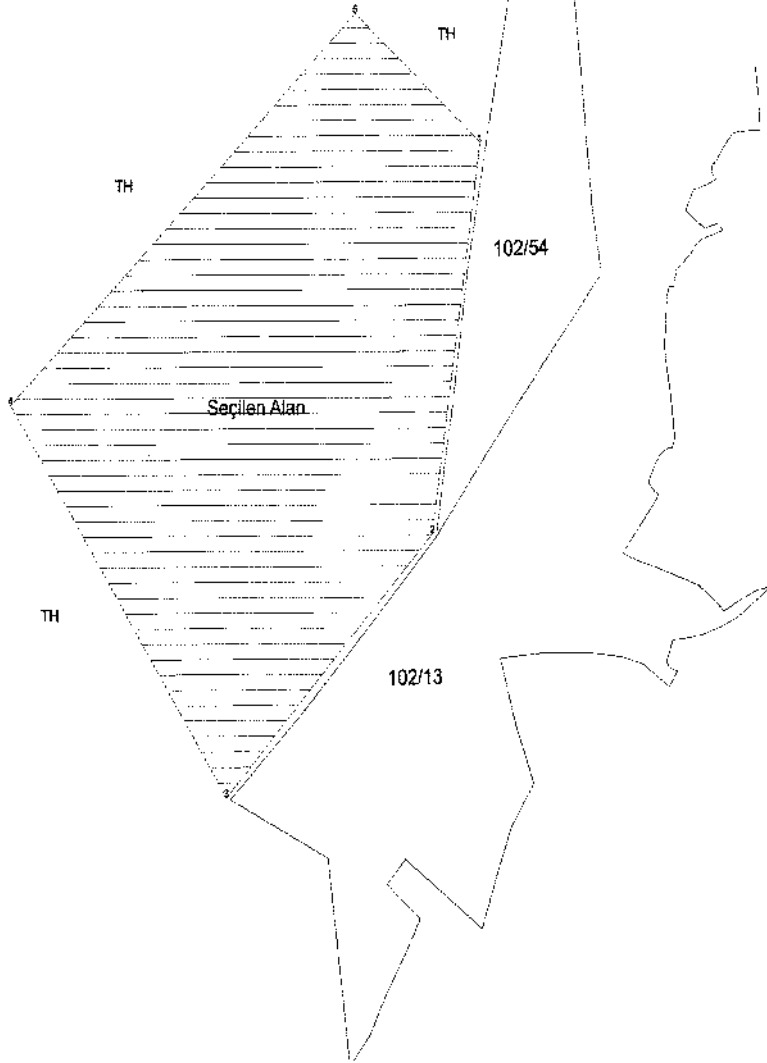
İLİ :	KAHRAMANMARAŞ
İLÇESİ :	GÖKSUN
KÖY/MAH. :	KAVŞUT
ADA :	
PARSEL :	TH



Ada Parsel	Hesap Alan	Sıkkı No	Y	X	Cepha
3	109147.801	1	648925.040	4228140.239	247.81
		2	646153.980	4229221.454	206.072
		3	645932.778	42289326.031	32.837
		4	645385.826	4228335.095	30.744
		5	646370.486	4228130.032	36.789
		6	646114.536	4228339.399	29.807
		7	646454.092	4228349.218	38.118
		8	64581.883	4228366.515	12.982
		9	64560.841	422834.7517	13.337
		10	645488.244	4228234.859	96.536
		11	646080.529	4228544.285	51.865
		12	64603.222	4228274.225	62.250
		13	64638.309	4228127.968	100.571
		14	646285.212	4228603.861	104.504
		15	647188.901	4228245.379	81.964
		16	646187.877	422874.940	87.119
		17	64609.572	4227480.105	175.579

ORMAN ALANI HARİTASI

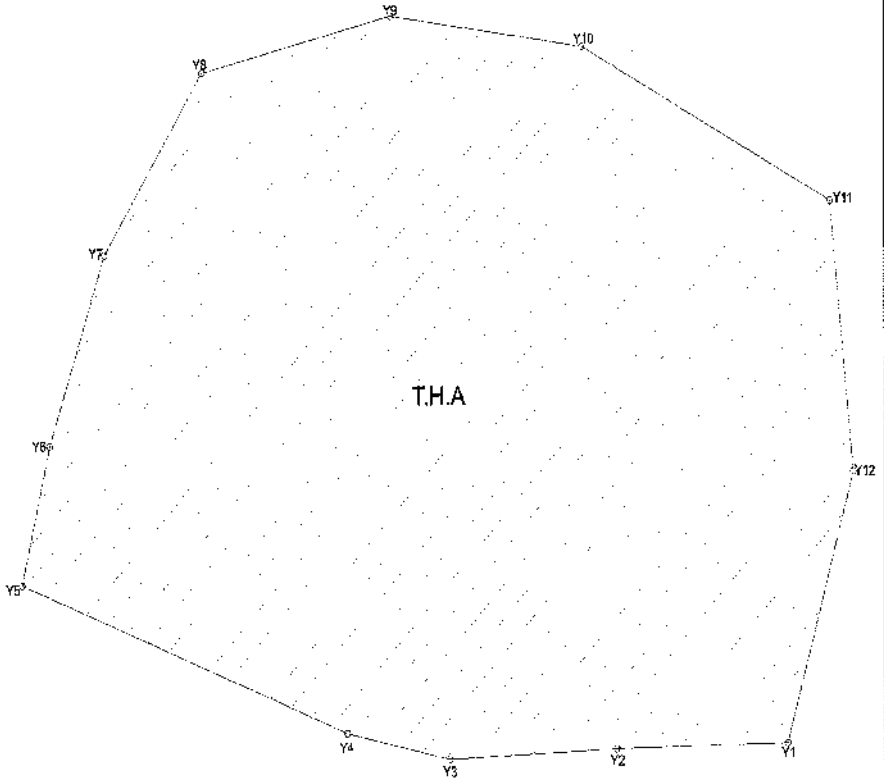
İL :	KAHRAMANMARAŞ
İLÇESİ :	GÖKSUN
KÖY/MAH :	YAĞMURLU
ADA :	
PARSEL :	TH



Ada Parsel	Hesap No	İçişleri No	Y	X	Oran
3540	120645488	1	592769.811	421835.635	257.22
		2	592771.277	421828.268	233.872
		3	592947.816	421896.312	324.248
		4	592947.816	421896.311	327.868
		5	592673.623	421876.825	127.372

ORMAN ALANI HARİTASI

İLİ: KAHRAMANMARAŞ
İLÇESİ: GÖKSUN
KÖY/MAHALLE: YIRICEK
ADA/PARSEL NO: T.H.A
MÜLKİYETİ: -



Ada Parsel	Hisap Alanı	Nokta No	Y	X	Çizim
T.H.A	510E.057	Y1	540636.57	420876.649	171.68
		Y12	540689.266	420897.947	137.835
		Y11	540811.137	420934.857	133.405
		Y10	539596.538	420935.040	92.858
		Y9	538448.474	420877.955	92.858
		Y8	538720.432	420855.670	95.750
		Y7	538703.451	420885.804	79.517
		Y6	538683.354	420908.647	58.432
		Y5	538619.238	420862.540	109.163
		Y4	538525.723	420979.879	58.187
		Y3	538274.642	420879.604	60.818
		Y2	538364.766	420685.548	61.812

ORMAN ALANI HARİTASI

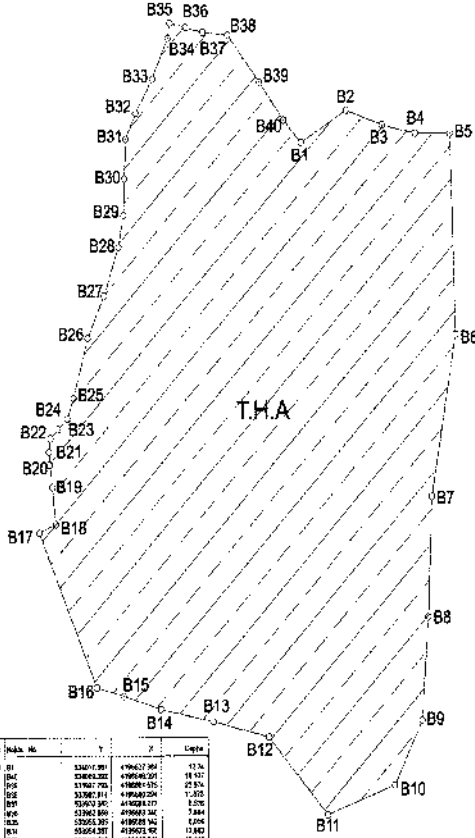
İLİ: KAHRAMANMARAŞ

İLÇESİ: GÖKSUN

KÖY/MAHALLE: BÜYÜKÇAMURLU

ADA/PARSEL NO: T.H.A

MÜLKİYETİ: -



ITRF 96/3

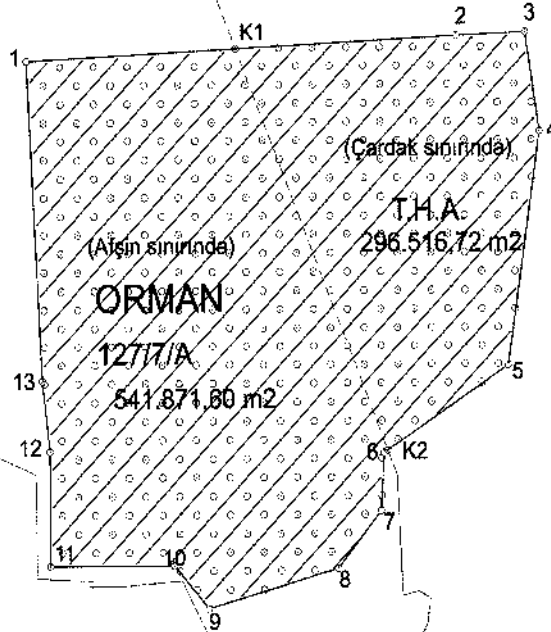
Ada Parsel	Personele	Yukarı No	X	Y	Çizim
001	43001.000	1	43001.000	43001.000	13.76
002	43001.000	2	43001.000	43001.000	13.76
003	43001.000	3	43001.000	43001.000	27.52
004	43001.000	4	43001.000	43001.000	13.76
005	43001.000	5	43001.000	43001.000	13.76
006	43001.000	6	43001.000	43001.000	27.52
007	43001.000	7	43001.000	43001.000	13.76
008	43001.000	8	43001.000	43001.000	13.76
009	43001.000	9	43001.000	43001.000	27.52
010	43001.000	10	43001.000	43001.000	13.76
011	43001.000	11	43001.000	43001.000	13.76
012	43001.000	12	43001.000	43001.000	27.52
013	43001.000	13	43001.000	43001.000	13.76
014	43001.000	14	43001.000	43001.000	13.76
015	43001.000	15	43001.000	43001.000	27.52
016	43001.000	16	43001.000	43001.000	13.76
017	43001.000	17	43001.000	43001.000	13.76
018	43001.000	18	43001.000	43001.000	27.52
019	43001.000	19	43001.000	43001.000	13.76
020	43001.000	20	43001.000	43001.000	13.76
021	43001.000	21	43001.000	43001.000	27.52
022	43001.000	22	43001.000	43001.000	13.76
023	43001.000	23	43001.000	43001.000	13.76
024	43001.000	24	43001.000	43001.000	27.52
025	43001.000	25	43001.000	43001.000	13.76
026	43001.000	26	43001.000	43001.000	13.76
027	43001.000	27	43001.000	43001.000	27.52
028	43001.000	28	43001.000	43001.000	13.76
029	43001.000	29	43001.000	43001.000	13.76
030	43001.000	30	43001.000	43001.000	27.52
031	43001.000	31	43001.000	43001.000	13.76
032	43001.000	32	43001.000	43001.000	13.76

ORMAN ALANI HARİTASI



12717

İLİ	KAHRAMANMARAŞ	
İLÇESİ	GÖKSUN	
KÖY/MAH	AFŞIN (ÇARDAK içln)	
ADA	127	
PARSEL	7	T.H.A.



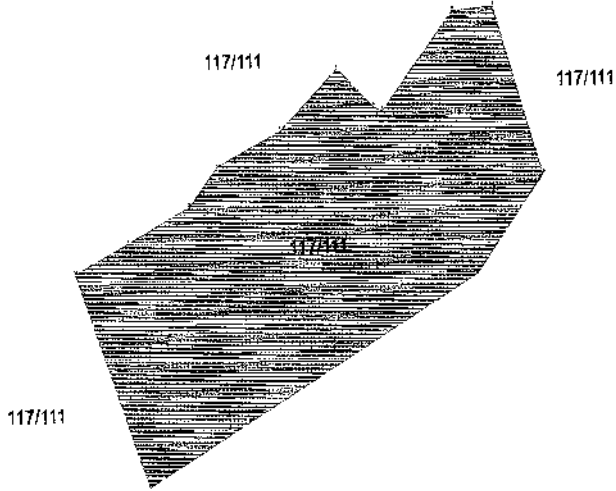
NOKTA NO	Y	X
K1	579136,910	4221061,823
K2	579433,512	4220357,659

Ada Parsel	Hesap Alan	Nokta No	Y	X	Cephe
A	836368-313	1	566713,946	4221061,077	361,70
		2	570590,568	4221103,725	137,857
		3	570748,259	4221106,627	181,321
		4	570746,507	4220936,505	427,037
		5	570682,535	4220506,287	256,394
		6	670431,763	4220352,194	104,189
		7	570426,101	4220248,159	136,402
		8	570339,400	4220144,105	267,880
		9	570681,065	4220073,288	103,192
		10	570012,109	4220150,041	246,219
		11	569763,991	4220150,041	207,231
		12	569763,991	4220357,512	426,397
		13	568749,053	4220462,656	578,974

12717

ORMAN ALANI HARİTASI

İL :	KAHRAMANMARAŞ
İLÇESİ :	ONIKİŞUBAT
KÖY/MAH :	ALTINOVA
ADA :	117
PARSEL :	111



ITRF 96 - 36-3

Ada Parsel	Hesap Alan	Nokta No	Y	X	Cephe
117/111	58915.228	1	572127.769	4150518.505	47.17
		13	572085.463	4150497.650	159.866
		12	572145.048	4150349.282	299.428
		11	572405.580	4150486.863	86.669
		10	572458.492	4150565.506	123.236
		9	572418.451	4150682.055	32.303
		8	572386.275	4150679.195	89.000
		7	572330.503	4150809.838	7.797
		6	572323.392	4150613.035	38.969
		5	572294.427	4150639.104	62.639
		4	572248.910	4150596.070	55.703
		3	572198.842	4150571.657	35.931
2	572178.497	4150543.519	54.774		

ORMAN ALANI HARİTASI

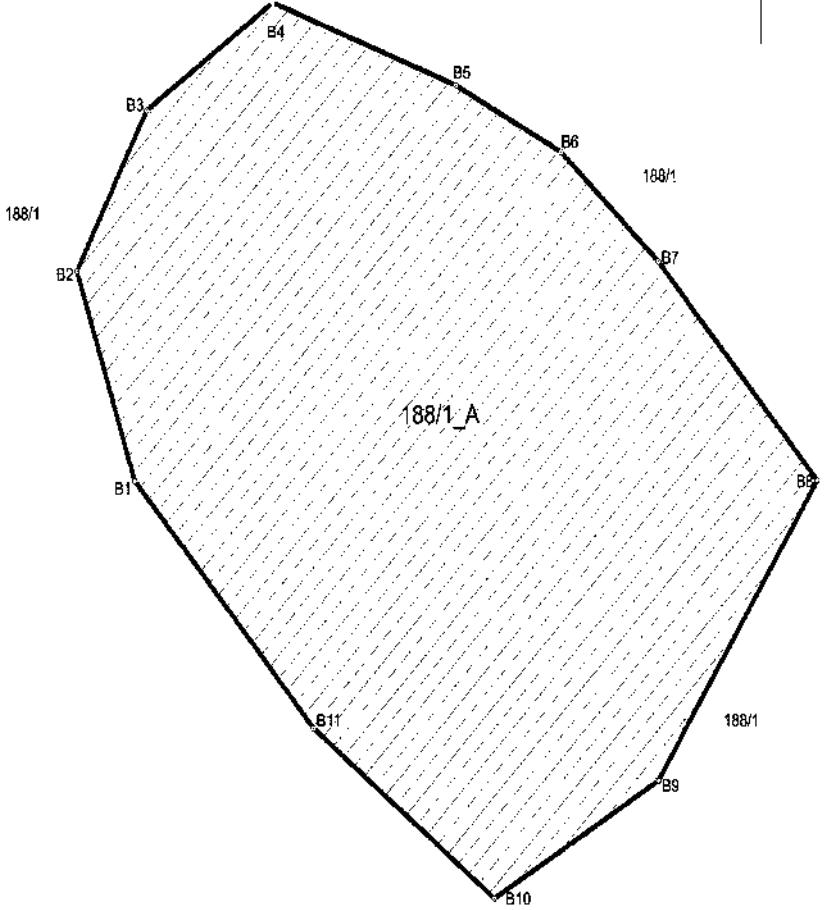
İLİ: KAHRAMANMARAŞ

İLÇESİ: ONİKİŞUBAT

KÖY/MAHALLE: BÜYÜKSİR

ADA/PARSEL NO: 188/1

MÜLKİYETİ: MALİYE HAZİNESİ (ORMAN)



ITRF 98/3 (188/1 NOLU PARSELİN BİR KISMI SEÇİLMİŞTİR.

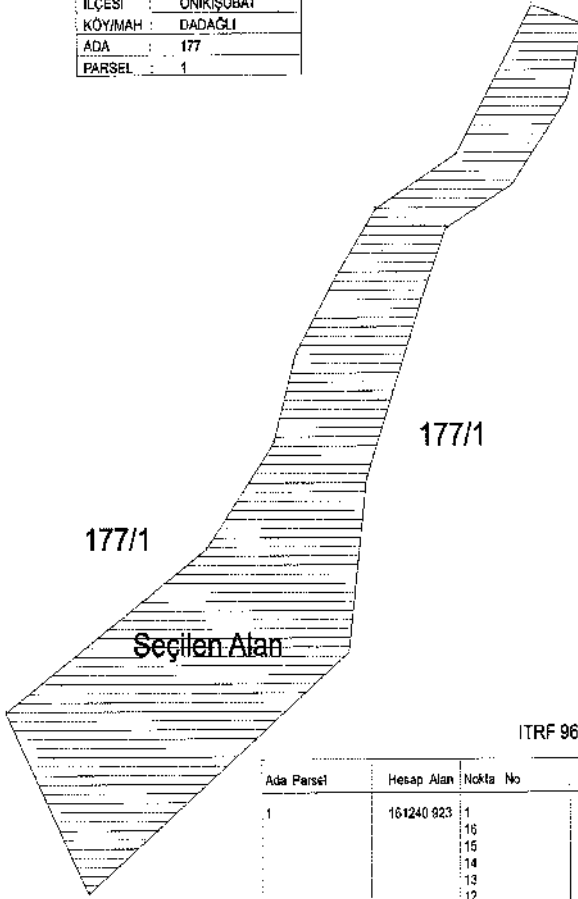
NoktaNo	Y	X	NoktaNo	Y	X
B1	556711.852	414976.131	B2	556744.939	414969.991
B3	556778.365	4149912.084	D4	6166910.910	414958.413
B5	556825.428	4149921.093	B8	6165910.156	414928.114
B7	557027.401	4149952.187	B8	557104.292	4149764.333
B9	557035.248	4149844.949	B10	616646.156	4149586.510
B11	556856.343	4149926.028			

Ada	Parsel	Noktalar	Hesaplan
188	1_A	B1,B2,B3,B4,B5,B8,B7,B8,B9, B10,B11	78725.111

ORMAN ALANI HARİTASI

İLİ	: KAHRAMANMARAŞ
İLÇESİ	: ONKIŞUBAT
KÖY/MAH	: DADAĞLI
ADA	: 177
PARSEL	: 1

177/1



177/1

177/1

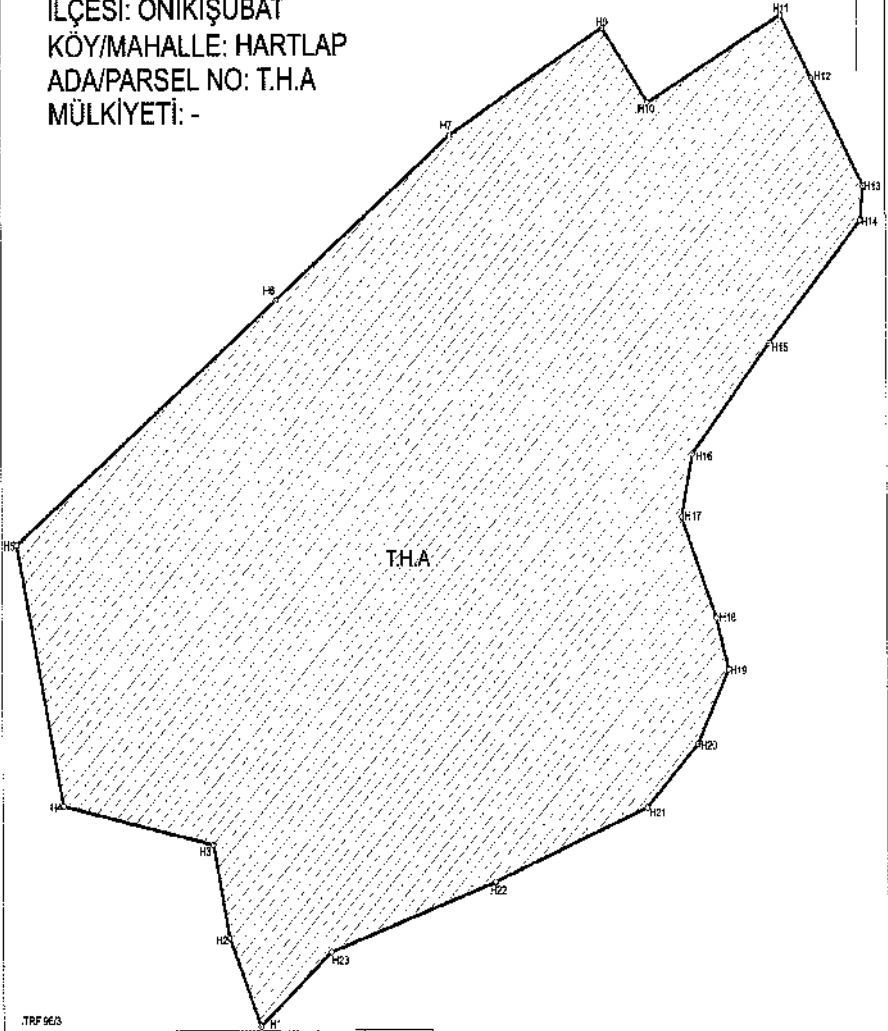
Seçilen Alan

ITRF 96 - 36-3

Ada Parsel	Hesap Alan	Nokta No	Y	X	Çaphe
1	161240.923	1	570115.737	4146235.985	188.68
		16	570019.285	4149078.83*	120.046
		15	569915.609	4149016.279	89.352
		14	569855.321	4148942.386	97.632
		13	569814.006	4148869.256	101.645
		12	569785.270	4148761.759	144.505
		11	569689.061	4148645.787	312.254
		10	569442.336	4148467.122	224.438
		9	569547.569	4148268.487	425.099
		8	569880.797	4148532.444	190.622
		7	569903.294	4148721.733	207.456
		6	569974.108	4148916.729	85.189
		5	570005.923	4148995.753	96.493
		4	570090.079	4149042.963	118.024
3	570180.893	4149137.382	82.901		
2	570182.446	4148217.433	70.104		

ORMAN ALANI HARİTASI

İLİ: KAHRAMANMARAŞ
İLÇESİ: ONİKİŞUBAT
KÖY/MAHALLE: HARTLAP
ADA/PARSEL NO: T.H.A
MÜLKİYETİ: -



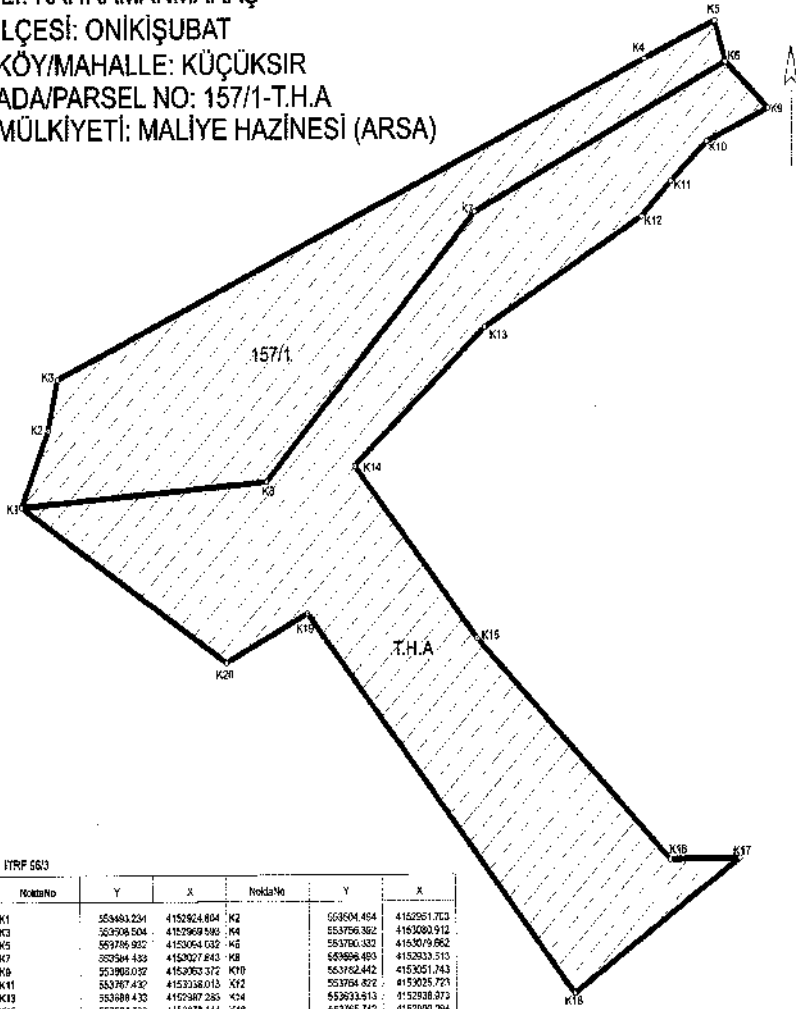
TRF 663

NoisNo	Y	X	NoisNo	Y	X
H1	561041.656	4157160.233	H2	551034.351	4157205.094
H3	551011.365	4152253.015	H4	550897.735	4151287.588
H5	550852.902	4157449.145	H6	551004.549	4157600.531
H7	551155.290	4157011.922	H8	551141.424	4157194.453
H9	551317.085	4157367.554	H10	551461.923	4157710.941
H11	551445.544	4157716.524	H12	551471.813	4157735.200
H13	551511.352	4157663.354	H14	551526.824	4157647.082
H15	551439.251	4151571.646	H16	551390.047	4157003.322
H17	551371.237	4151463.965	H18	551327.944	4157401.538
H19	551196.848	4151269.324	H20	551183.263	4151733.959
H21	551344.203	4157284.056	H22	551228.118	4151238.125
H23	551102.059	4151135.105			

Ada	Parsel	NoisNo	HaasAlm
T.H.A		H1,H2,H3,H4,H5,-6,H7,H8,H9, H10,H11,H12,H13,H14,-15,H18, H17,H19,H20,H21,H22,H23	220540.830

ORMAN ALANI HARİTASI

İL: KAHRAMANMARAŞ
 İLÇESİ: ONIKIŞUBAT
 KÖY/MAHALLE: KÜÇÜKSİR
 ADA/PARSEL NO: 157/1-T.H.A
 MÜLKİYETİ: MALİYE HAZİNESİ (ARSA)



İTRF 6613

No	Y	X	No	Y	X
K1	553693.234	415592.404	K2	553504.454	4152051.233
K2	553716.504	4152969.390	K4	553756.322	4153002.912
K3	553716.502	4152964.032	K5	553700.332	4153019.662
K7	552544.433	4152027.843	K8	553696.493	4152033.513
K9	553902.032	4152952.372	K10	553762.442	4153051.243
K11	553707.432	4153338.012	K12	553764.872	4153025.723
K13	553688.432	4152387.282	K14	552633.913	4152938.873
K15	553664.733	4152378.144	K16	553765.742	4152980.294
K17	553714.832	4152200.414	K18	553725.172	4152753.290
K19	55367.3509	4152807.098	K20	553579.203	4152888.839

Ada	Parsel	İnoktalar	HaşarPan
157	T.H.A	K1,K2,K3,K4,K5,K6,K7,K8 K1,K9,K7,K8,K9,K10,K11,K12, K13,K14,K15,K16,K17,K18,K19, K20	11714.201 22050.727

ORMAN ALANI HARİTASI

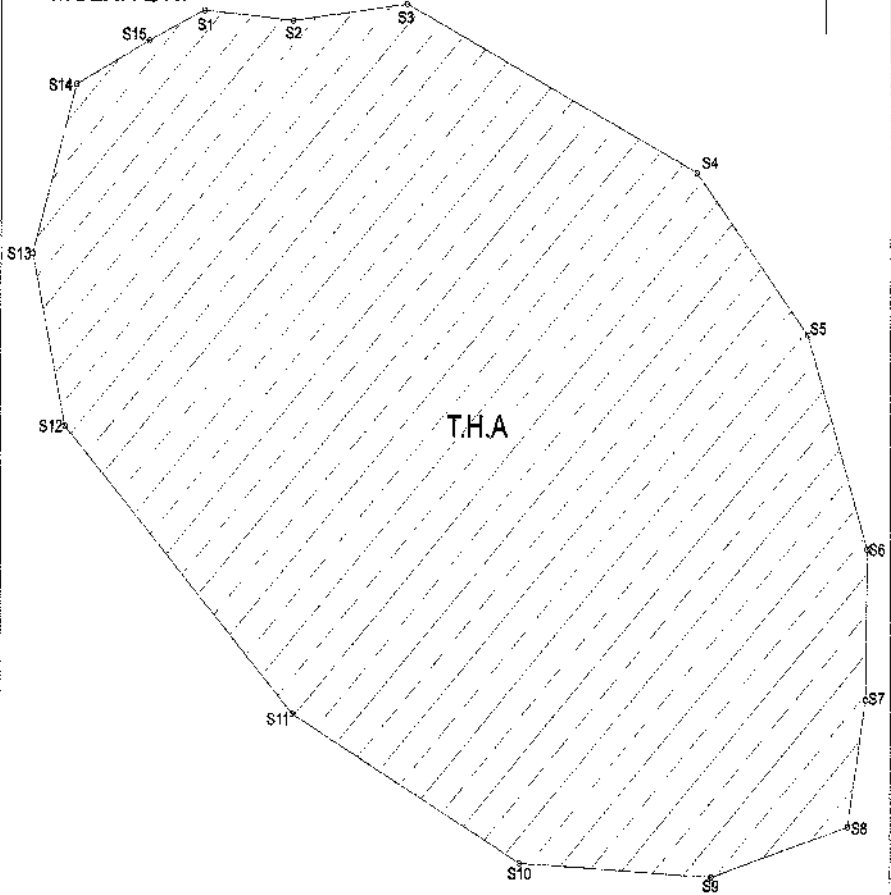
İLİ: KAHRAMANMARAŞ

İLÇESİ: ONİKİŞUBAT

KÖY/MAHALLE: SELİMİYE (TÜRKOĞLU ARAPLAR)

ADA/PARSEL NO: T.H.A

MÜLKİYETİ: -



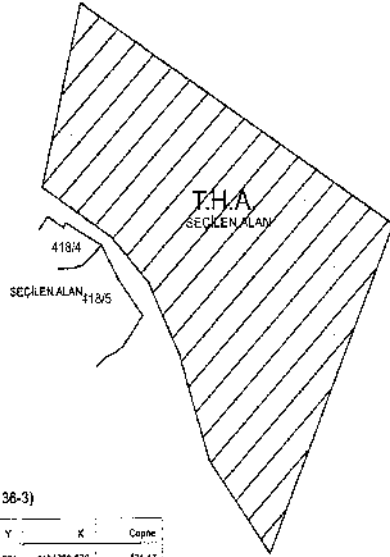
ITRF 99/3 (KÖY PARSELLERİNİN TAPU KAYITLARI TÜRKOĞLU ARAPLAR)

NoktaNo	Y	X	NoktaNo	Y	X
S1	575590,526	4182168,489	S2	575517,745	4182169,631
S3	575554,520	4182170,794	S4	575555,282	4182173,735
S5	575531,670	4182026,610	S6	575555,949	4181985,637
S7	575565,225	4181424,962	S8	575547,385	4181991,188
S9	575751,485	4181873,829	S10	575712,034	4181878,512
S11	575517,745	4181929,155	S12	575525,399	4182025,819
S13	575510,040	4182085,584	S14	575527,959	4182143,169
S15	575557,514	4182168,127			

Ada	Parsel	Noktalar	HesapAlan
T.H.A		S1,S2,S3,S4,S5,S6,S7,S8,S9, S10,S11,S12,S13,S14,S15	73567,143

İLİ	: KAHRAMANMARAŞ
İLÇESİ	: ONIKIŞUBAT
KÖY/MAH.	: SUÇATI
ADA	: -
PARSEL	: T.H.A.

ORMAN ALANI HARİTASI

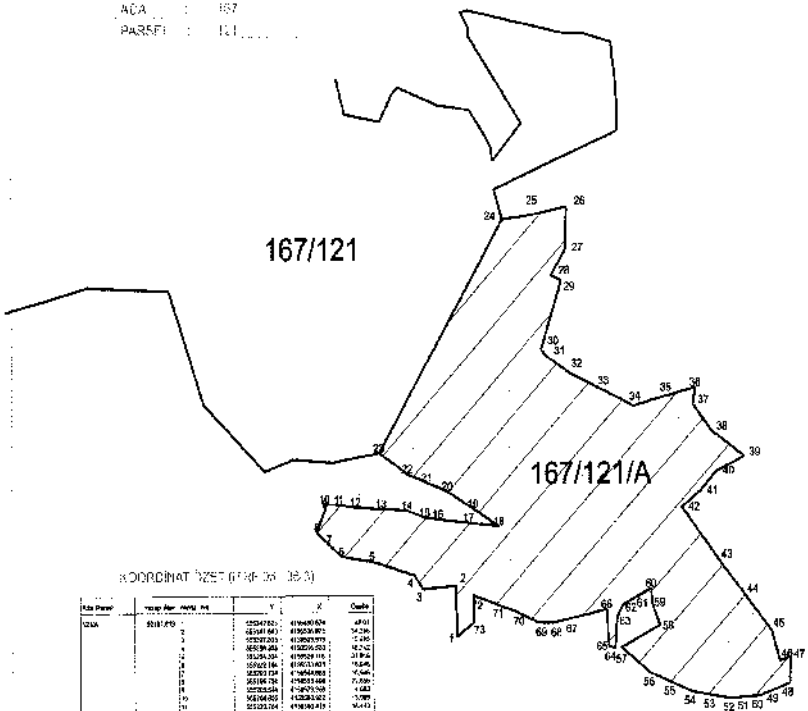


KOORDİNAT ÖZET (TRF 96 - 36-3)

Ada Parsel	Hisap Alan	Notis No	Y	K	Çapı
T.H.A.	143081.736	1	565821.804	4181750.670	831.17
		6	567009.714	4182125.086	508.926
		7	561563.824	4182394.036	227.354
		6	561828.205	4182173.217	113.531
		5	561652.020	4182112.343	75.929
		4	561858.315	4182057.177	83.500
		3	561689.964	4181872.876	137.125
		2	561736.321	4181842.319	136.678

MEKAM ALAMI HARİTASI

İL : ÇORLU
 İLÇESİ : ÇORLU
 KÖY/MAH : YOLYAN
 ADA : 157
 PARSEL : 11



KOORDİNAT ÖZETİ (M.H. 38 39.3)

Koşullar	Y	X	Özellik
1	419490.624	49.01	
2	419500.872	54.29	
3	419500.979	57.40	
4	419500.932	57.72	
5	419500.916	57.84	
6	419501.003	58.46	
7	419501.048	58.64	
8	419501.048	58.64	
9	419501.048	58.64	
10	419501.048	58.64	
11	419501.048	58.64	
12	419501.048	58.64	
13	419501.048	58.64	
14	419501.048	58.64	
15	419501.048	58.64	
16	419501.048	58.64	
17	419501.048	58.64	
18	419501.048	58.64	
19	419501.048	58.64	
20	419501.048	58.64	
21	419501.048	58.64	
22	419501.048	58.64	
23	419501.048	58.64	
24	419501.048	58.64	
25	419501.048	58.64	
26	419501.048	58.64	
27	419501.048	58.64	
28	419501.048	58.64	
29	419501.048	58.64	
30	419501.048	58.64	
31	419501.048	58.64	
32	419501.048	58.64	
33	419501.048	58.64	
34	419501.048	58.64	
35	419501.048	58.64	
36	419501.048	58.64	
37	419501.048	58.64	
38	419501.048	58.64	
39	419501.048	58.64	
40	419501.048	58.64	
41	419501.048	58.64	
42	419501.048	58.64	
43	419501.048	58.64	
44	419501.048	58.64	
45	419501.048	58.64	
46	419501.048	58.64	
47	419501.048	58.64	
48	419501.048	58.64	
49	419501.048	58.64	
50	419501.048	58.64	
51	419501.048	58.64	
52	419501.048	58.64	
53	419501.048	58.64	
54	419501.048	58.64	
55	419501.048	58.64	
56	419501.048	58.64	
57	419501.048	58.64	
58	419501.048	58.64	
59	419501.048	58.64	
60	419501.048	58.64	
61	419501.048	58.64	
62	419501.048	58.64	
63	419501.048	58.64	
64	419501.048	58.64	
65	419501.048	58.64	
66	419501.048	58.64	
67	419501.048	58.64	
68	419501.048	58.64	
69	419501.048	58.64	
70	419501.048	58.64	
71	419501.048	58.64	
72	419501.048	58.64	
73	419501.048	58.64	
74	419501.048	58.64	
75	419501.048	58.64	
76	419501.048	58.64	
77	419501.048	58.64	
78	419501.048	58.64	

4219846.727

4219846.727

9800.000
47547.336

İLİ : MALATYA
İLÇESİ : PÜTÜRGE
KÖY / MAH : TEPEHAN-ÇAT
ADA NO : 103
PARSEL NO : 101
ALAN:281049.08
ITRF 96/39-3

ORMAN ALANI HARİTASI

476595.479

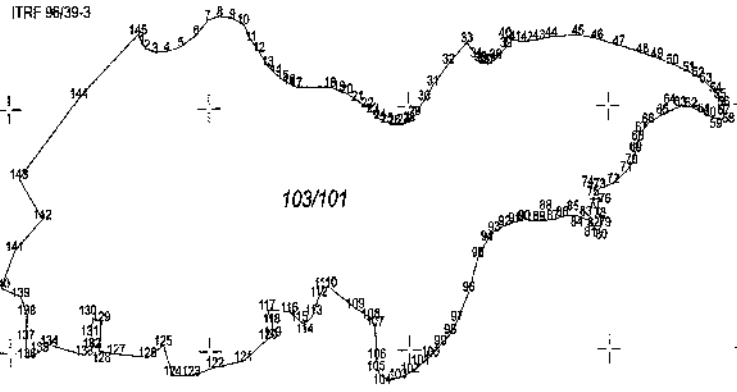
9500.000

9200.000

8900.000

8600.000

8300.000



NO	Y	X	NO	Y	X	NO	Y	X
1	47994.157	429341.141	81	47993.451	429340.436	119	47984.258	429339.478
2	47971.884	429373.351	82	47924.412	429369.875	120	47987.550	429339.519
3	47959.838	429381.038	83	47925.177	429370.381	121	47985.025	429339.560
4	47911.550	429311.500	84	47909.934	429340.854	122	47982.380	429339.601
5	47917.148	429384.448	85	47923.076	429370.576	123	47977.028	429339.642
6	47915.152	429351.344	86	47922.254	429369.772	124	47974.516	429339.683
7	47914.627	429369.276	87	47940.989	429370.001	125	47972.702	429339.724
8	47915.706	429341.906	88	47942.544	429369.776	126	47970.878	429339.765
9	47926.992	429346.476	89	47944.282	429367.211	127	47969.491	429339.806
10	47935.600	429364.228	90	47947.017	429364.246	128	47967.929	429339.847
11	47945.722	429381.792	91	47951.867	429361.215	129	47966.367	429339.888
12	47958.398	429358.001	92	47957.688	429358.184	130	47964.805	429339.929
13	47968.757	429365.222	93	47964.857	429355.153	131	47963.243	429339.970
14	47976.718	429362.022	94	47972.700	429352.122	132	47961.681	429340.011
15	47982.420	429354.910	95	47977.254	429349.091	133	47960.119	429340.052
16	47987.081	429348.848	96	47982.700	429346.060	134	47958.557	429340.093
17	47990.493	429342.786	97	47987.254	429343.029	135	47956.995	429340.134
18	47993.844	429336.724	98	47991.808	429340.000	136	47955.433	429340.175
19	47997.195	429330.662	99	47996.362	429336.971	137	47953.871	429340.216
20	48000.546	429324.600	100	48000.916	429333.942	138	47952.309	429340.257
21	48003.897	429318.538	101	48005.470	429330.913	139	47950.747	429340.298
22	48007.248	429312.476	102	48010.024	429327.884	140	47949.185	429340.339
23	48010.600	429306.414	103	48014.578	429324.855	141	47947.623	429340.380
24	48013.951	429300.352	104	48019.132	429321.826	142	47946.061	429340.421
25	48017.302	429294.290	105	48023.686	429318.797	143	47944.499	429340.462
26	48020.653	429288.228	106	48028.240	429315.768	144	47942.937	429340.503
27	48024.004	429282.166	107	48032.794	429312.739	145	47941.375	429340.544
28	48027.355	429276.104	108	48037.348	429309.710			
29	48030.706	429270.042	109	48041.902	429306.681			
30	48034.057	429263.980	110	48046.456	429303.652			
31	48037.408	429257.918	111	48051.010	429300.623			
32	48040.759	429251.856	112	48055.564	429297.594			
33	48044.110	429245.794	113	48060.118	429294.565			
34	48047.461	429239.732	114	48064.672	429291.536			
35	48050.812	429233.670	115	48069.226	429288.507			
36	48054.163	429227.608	116	48073.780	429285.478			
37	48057.514	429221.546	117	48078.334	429282.449			
38	48060.865	429215.484	118	48082.888	429279.420			
39	48064.216	429209.422	119	48087.442	429276.391			
40	48067.567	429203.360	120	48091.996	429273.362			
41	48070.918	429197.298	121	48096.550	429270.333			
42	48074.269	429191.236	122	48101.104	429267.304			
43	48077.620	429185.174	123	48105.658	429264.275			
44	48080.971	429179.112	124	48110.212	429261.246			
45	48084.322	429173.050	125	48114.766	429258.217			
46	48087.673	429166.988	126	48119.320	429255.188			
47	48091.024	429160.926	127	48123.874	429252.159			
48	48094.375	429154.864	128	48128.428	429249.130			
49	48097.726	429148.802	129	48132.982	429246.101			
50	48101.077	429142.740	130	48137.536	429243.072			
51	48104.428	429136.678	131	48142.090	429240.043			
52	48107.779	429130.616	132	48146.644	429237.014			
53	48111.130	429124.554	133	48151.198	429233.985			
54	48114.481	429118.492	134	48155.752	429230.956			
55	48117.832	429112.430	135	48160.306	429227.927			
56	48121.183	429106.368	136	48164.860	429224.898			
57	48124.534	429100.306	137	48169.414	429221.869			
58	48127.885	429094.244	138	48173.968	429218.840			
59	48131.236	429088.182	139	48178.522	429215.811			
60	48134.587	429082.120	140	48183.076	429212.782			
61	48137.938	429076.058	141	48187.630	429209.753			
62	48141.289	429069.996	142	48192.184	429206.724			
63	48144.640	429063.934	143	48196.738	429203.695			
64	48147.991	429057.872	144	48201.292	429200.666			
65	48151.342	429051.810	145	48205.846	429197.637			
66	48154.693	429045.748						
67	48158.044	429039.686						
68	48161.395	429033.624						
69	48164.746	429027.562						
70	48168.097	429021.500						

8242.326

475800

476100

4218242.326

476400

476595.479

475500

4247577.979

4247577.979

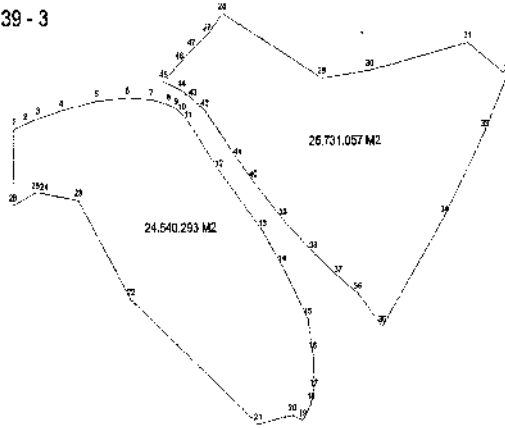
İLİ : MALATYA
İLÇESİ : AKÇAĞADAG
KÖY/MAH : DURLUOVA
ADA/PARSEL NO : 101/ 18-19-50

ORMAN ALANI HARİTASI

127/ 5-7-8-9-10

ALAN: 50.271.35 M2

ITRF 96 / 39 - 3



Nokta No	Y	X	Nokta No	Y	X
1	397686.699	4247379.440	2	397685.932	4247382.580
3	397705.780	4247386.195	4	397723.947	4247391.196
5	397751.448	4247397.094	6	397776.437	4247399.126
7	397754.240	4247397.860	8	397807.518	4247394.609
9	397813.205	4247397.828	10	397817.654	4247388.409
11	397822.664	4247383.302	12	397846.516	4247357.613
13	397880.039	4247312.352	14	397894.949	4247289.744
15	397914.984	4247255.489	16	397918.762	4247233.162
17	397919.277	4247208.981	18	397917.009	4247200.206
19	397910.587	4247189.360	20	397902.437	4247193.013
21	397875.688	4247187.207	22	397777.487	4247268.439
23	397736.822	4247332.989	24	397710.425	4247337.340
25	397703.596	4247337.967	26	397685.899	4247330.131
27	397837.766	4247438.379	28	397849.667	4247463.240
29	397926.645	4247411.022	30	397964.049	4247415.782
31	398040.058	4247433.130	32	398070.930	4247411.816
33	398063.312	4247375.305	34	398021.287	4247320.853
35	397972.600	4247250.264	36	397954.042	4247271.588
37	397938.867	4247282.474	38	397919.648	4247298.130
39	397896.720	4247319.638	40	397873.078	4247344.410
41	397860.961	4247350.049	42	397833.637	4247380.656
43	397826.442	4247397.872	44	397817.604	4247403.589
45	397803.701	4247408.369	46	397813.889	4247421.254
47	397825.545	4247429.819			

397596.866

247500.000

247000.000

397596.866

4246769.490

398000.000

4246769.490

398159.236

398159.236

ORMAN ALAN HARİTASI

İLİ : MALATYA

İLÇESİ : AKÇADAĞ

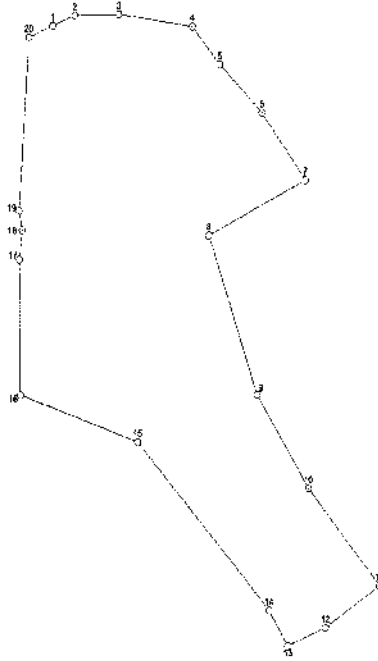
KÖY / MAH : DÜMÜKLÜ

ADA NO : 103

PARSEL NO : 35-36-37

ALAN : 45.032.912 M2

ITRF 96/ 3-36



.000

Nokta No	Y	X	Nokta No	Y	X
1	399987.849	4247399.262	2	399902.940	4247405.029
3	399833.066	4247405.485	4	399983.146	4247398.138
5	400001.636	4247376.425	6	400030.675	4247348.719
7	400060.117	4247309.938	8	399993.697	4247278.814
9	400026.112	4247187.615	10	400061.040	4247133.610
11	400109.637	4247077.427	12	400072.197	4247053.603
13	400045.992	4247043.278	14	400033.724	4247063.794
15	399944.315	4247160.932	16	399864.383	4247188.453
17	399864.362	4247265.869	18	399866.445	4247282.564
19	399864.335	4247293.893	20	399871.566	4247392.820

ORMAN ALAN HARİTASI

İLİ : MALATYA

İLÇESİ : YEŞİLYURT

KÖY / MAH : KARAHAN

ADA NO : 0-105

PARSEL NO : 422-3

ALAN : 47.926,44 M2

ITRF 96 / 39-3

00.000

Nokta No	Y	X
1	423747.368	4253738.696
2	423747.330	4253682.987
3	423679.377	4253638.115
4	423624.789	4253584.848
5	423571.589	4253541.399
6	423539.827	4253486.147
7	423504.696	4253370.777
8	423468.796	4253296.156
9	423460.143	4253219.079
10	423415.427	4253342.294
11	423399.001	4253354.219
12	423405.136	4253432.112
13	423461.486	4253535.688
14	423515.308	4253699.372
15	423557.026	4253647.525
16	423615.971	4253697.178
17	423618.684	4253689.022
18	423680.252	4253718.655
19	423661.462	4253715.088

423185.976

423185.976

4253029.624

423

4253029.624

423753.305

423753.305

ORMAN ALAN HARİTASI

İLİ : MALATYA

İLÇESİ : AKÇADAĞ


KÖY / MAH : KELLER

ADA NO : 140

PARSEL NO : 3

ALAN : 97.214.896 M2

ITRF 96 / 36-3



Nokta No	Y	X	Nokta No	Y	X
1	404054.662	4242986.439	2	404097.358	4242986.025
3	404214.743	4242984.586	4	404265.439	4242984.149
5	404309.686	4242950.260	6	404305.184	4242617.590
7	404265.527	4242565.719	8	404160.688	4242600.749
9	404095.036	4242594.588	10	404061.334	4242589.906
11	404003.120	4242622.305	12	404023.045	4242650.364
13	404042.559	4242697.191	14	404065.190	4242761.599
15	404080.408	4242814.177	16	404083.655	4242856.453
17	404081.746	4242924.889	18	404068.125	4242963.346
19	404066.865	4242980.279			

İli	MALATYA
İçesi	AKÇADAĞ
Mah/ Köy	KELLER
Pafta No	L.39.B.19.D
Ada No	138
Parsel No	1

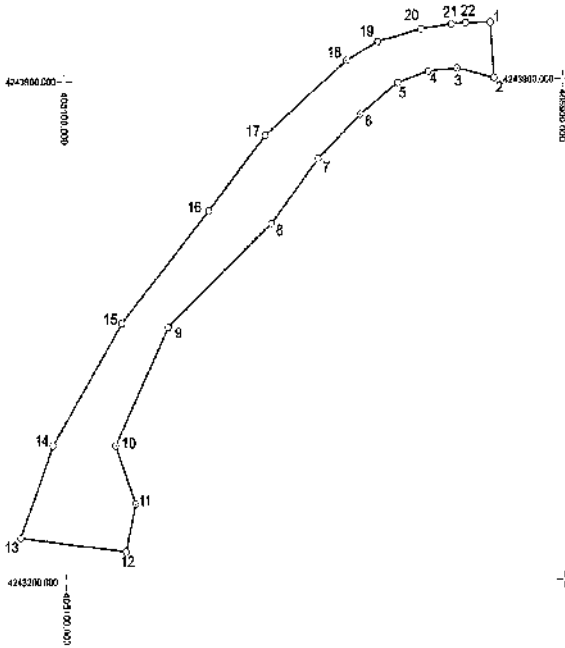
ORMAN ALAN HARİTASI

Yüzölçümü : 87172.06 m²

No	Y	X
1	405785.210	4243979.699
2	405790.884	4243901.887
3	405731.728	4243915.657
4	406685.325	4243911.526
5	405636.162	4243896.074
6	405574.845	4243852.309
7	405506.933	4243790.305
8	405431.177	4243696.610
9	405265.081	4243555.398
10	405179.243	4243399.694
11	405211.324	4243308.563
12	405195.522	4243241.460
13	405026.087	4243261.393
14	405079.406	4243380.109
15	405190.259	4243580.781
16	405330.990	4243717.605
17	405422.304	4243823.442
18	405552.638	4243927.327
19	405603.992	4243953.640
20	405674.005	4243970.764
21	405722.880	4243977.670
22	405745.415	4243978.902

Parsel Köş. Koordinatları

ITRF90-3 DERECE

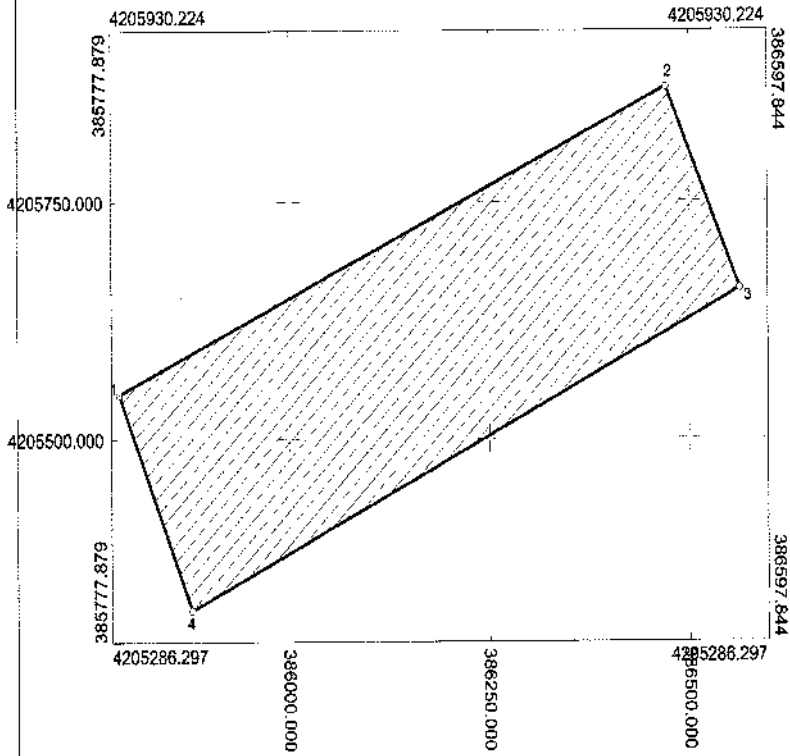


İl	MALATYA
İlçe	DOĞANŞEHİR
Mah/ Köy	ÖRENÇİK
Pafta No	M39A2
Ada No	102-101
Parset No	113-5
Yüzölçümü	180,985,24 M2

ORMAN ALAN HARİTASI

No	Y		X	
	m	cm	m	cm
1	386797	74	4205847	11
2	386471	28	4205870	46
3	386583	42	4205657	88
4	386878	21	4205310	26

Yerleşim	
Köy	
Pafta	
Ada	
Parset	
Yüzölçümü	
Alan	
3 derece TRF(GRS80)	



4260375.480

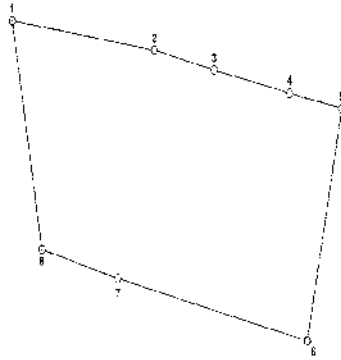
4260375.480

408904.426

409290.208

ORMAN ALAN HARİTASI

İLİ : MALATYA
İLÇESİ : AKÇADAĞ
KÖY / MAH : RESULUŞAĞI
ADANO : 110
PARSEL NO : 1
ALAN : 12.892.154 M2
ITRF 96 / 39 - 3



Nokta No	Y	X
1	409026.204	4260212.605
2	409097.434	4260201.354
3	409127.738	4260193.924
4	409165.380	4260185.385
5	409191.629	4260179.609
6	409173.676	4260094.968
7	409078.610	4260118.426
8	409040.569	4260129.068

260000.000

408904.426

4259911.362

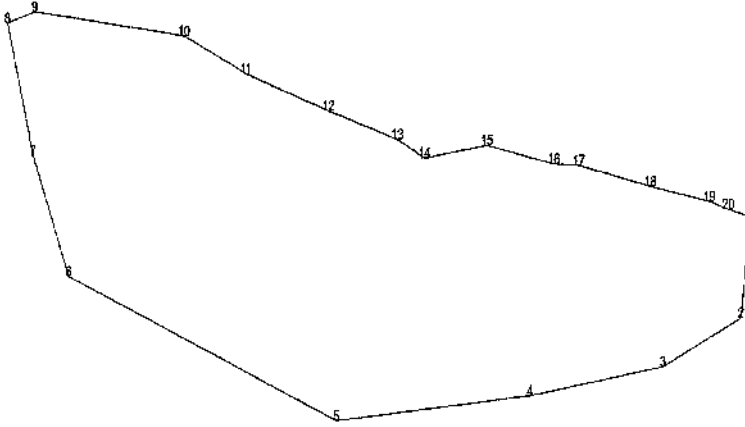
409000

4259911.362

409290.208

ORMAN ALAN HARİTASI

İLİ : MALATYA
 İLÇESİ : AKÇADAĞ
 KÖY / MAH : RESULUŞAĞI
 ADA NO : 110
 PARSEL NO : 1
 ALAN: 76581.358
 ITRF 96/39-3



Nokta No	Y	X
1	409216.771	4260170.650
2	408209.372	4260112.539
3	409151.374	4260084.844
4	409051.563	4260068.813
5	408906.812	4260055.539
6	408700.992	4260139.867
7	408660.814	4260209.550
8	408662.203	4260285.861
9	408682.504	4260292.344
10	408793.961	4260277.650
11	408840.906	4260255.481
12	408902.092	4260233.897
13	408963.591	4260216.900
14	408973.697	4260206.227
15	409020.223	4260213.161
16	409070.292	4260202.149
17	409089.010	4260201.191
18	409142.808	4260188.646
19	409186.485	4260179.685
20	409200.480	4260175.031

408649.613

4200430.320

409217.390

00.000

408649.613

409217.390

4259639.251

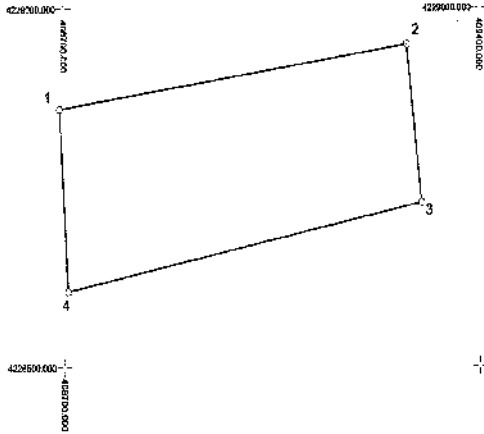
409

4259639.251

İli	MALATYA
İlçesi	DOĞANŞEHİR
MhN Köy	YUVALI
Pafta No	E.39 C.10 A
Ada No	110
Parsel No	178
Yüzölçümü : 142151.87 m ²	

ORMAN ALAN HARİTASI

Parsel Köşe Koordinatları	No	Y	X
	1	408693.108	4228960.200
	2	409277.702	4228948.763
	3	409301.747	4228726.115
	4	408706.601	4228605.588
Parsel : İTRF96-3 DERECE			



ORMAN ALANI HARİTASI

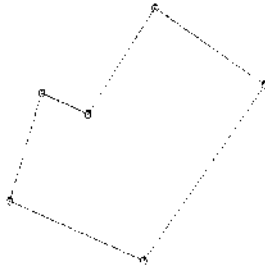
İLİ : OSMANİYE

İLÇESİ : BAHÇE

KÖY / MAH : AŞAĞIARICAKLI

ADA NO : 420

PARSEL NO : 1



ITRF-96 36

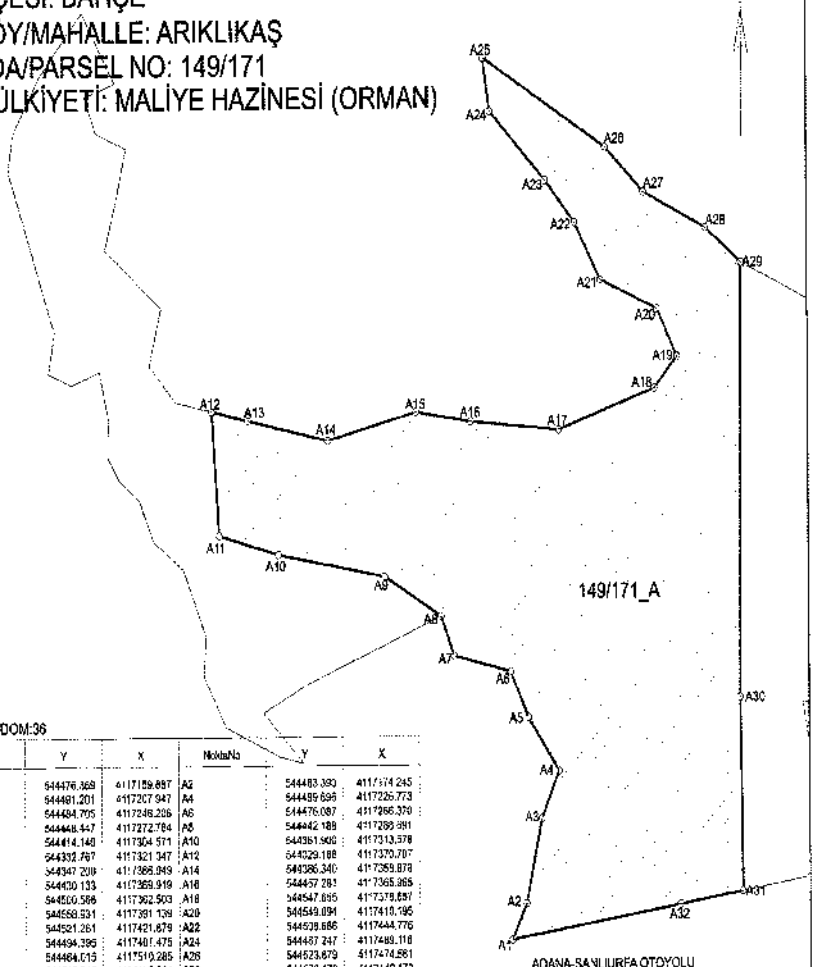
Nokta No	Y	X
A1	554139.49	4117954.76
A2	554160.62	4118008.10
A3	554191.25	4117997.54
A4	554235.09	4118049.83
A5	554306.39	4118011.27
A6	554227.17	4117924.65

ALAN

Ada	Parsel	Noktalar	HesapAlan
	SEC_ALAN	A1,A2,A3,A4,A5,A6	10734.61

ORMAN ALAN HARİTASI

İLİ: OSMANIYE
 İLÇESİ: BAHÇE
 KÖY/MAHALLE: ARIKLIKAŞ
 ADA/PARSİL NO: 149/171
 MÜLKİYETİ: MALİYE HAZİNESİ (ORMAN)



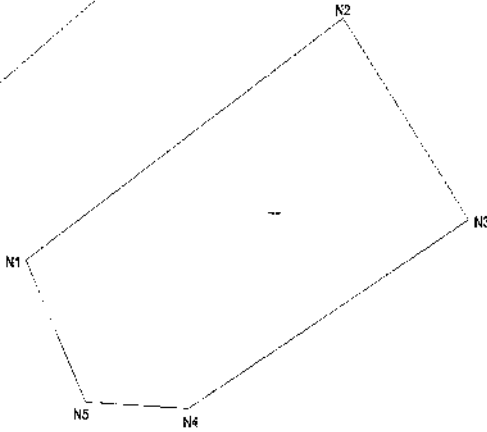
ITRF 9613 DOM:36

NoktaNo	Y	X	NoktaNo	Y	X
A1	544476.369	4117129.897	A2	544483.330	4117174.245
A3	544481.201	4117237.947	A4	544489.894	4117226.723
A5	544484.705	4117248.206	A6	544476.087	4117286.370
A7	544446.447	4117272.784	A8	544442.189	4117289.981
A9	544414.140	4117304.571	A10	544381.500	4117313.578
A11	544332.787	4117321.347	A12	544329.188	4117370.787
A13	544347.209	4117368.949	A14	544386.340	4117389.878
A15	544320.133	4117389.919	A16	544437.281	4117365.365
A17	544320.598	4117362.503	A18	544547.835	4117319.891
A19	544558.531	4117381.138	A20	544549.034	4117315.190
A21	544521.261	4117421.878	A22	544528.886	4117444.776
A23	544496.285	4117401.478	A24	544487.247	4117488.118
A25	544484.013	4117519.285	A26	544623.879	4117474.881
A27	544842.845	4117436.534	A28	541573.176	4117442.179
A29	544583.525	4117428.234	A30	544589.173	4117265.533
A31	544583.047	4117178.485	A32	544359.308	4117173.338

Ada	Parsel	Noktalar	Alan (m ²)
149	171_A	A1, A2, A3, A4, A5, A6, A7, A8, A9, A10, A11, A12, A13, A14, A15, A16, A17, A18, A19, A20, A21, A22, A23, A24, A25, A26, A27, A28, A29, A30, A31, A32	38651,470

ORMAN ALANI HARİTASI

İLİ:OSMANIYE
İLÇESİ:BAHÇE
KÖY/MAHALLE:BEKDEMİR
ADA NO:188
PARSEL NO:4
MALİK:ORMAN



Nokta No	Y	X
N1	551352.360	4124081.410
N2	551426.890	4124127.030
N3	551456.070	4124088.510
N4	551390.400	4124052.890
N5	551366.190	4124054.230

HesapAlan

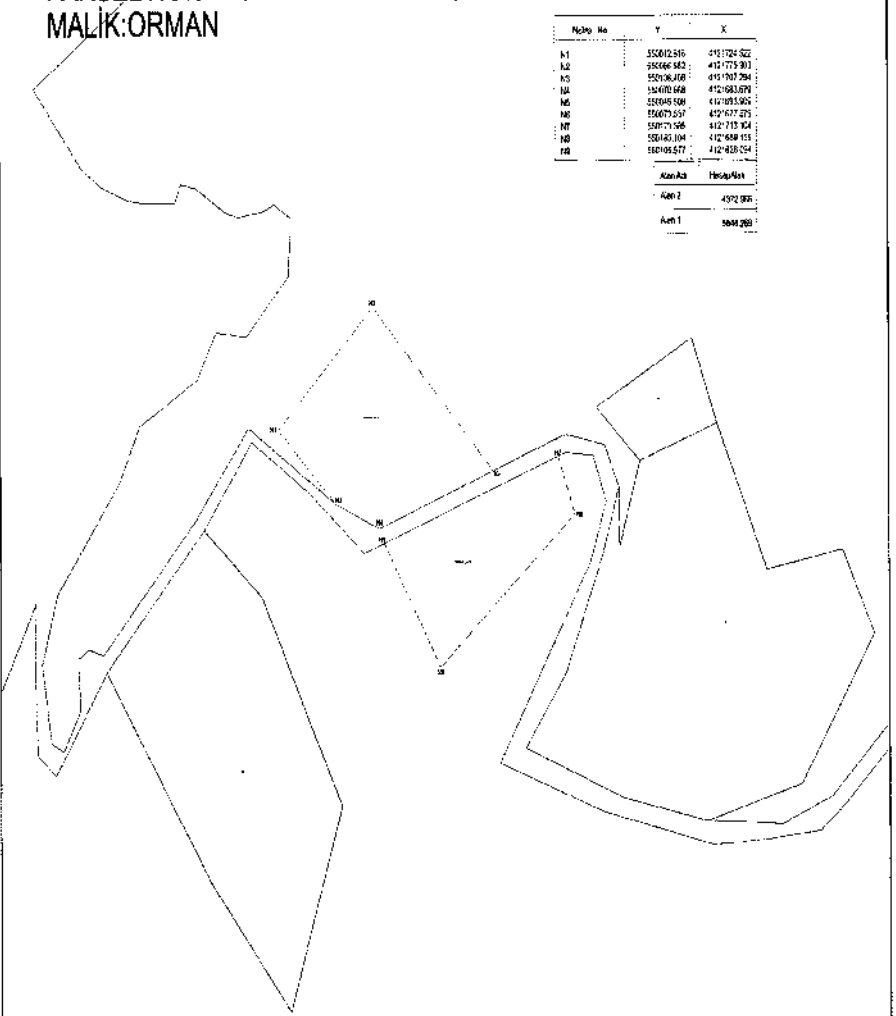
4034.738

ORMAN ALANI HARİTASI

İL:OSMANIYE
İLÇESİ:BAHÇE
KÖY/MAHALLE:BEKDEMİR
ADA NO:127 ve 185
PARSEL NO:61 ve 33
MALİK:ORMAN

Nöbe No	Y	X
A-1	550012316	4191724.922
A-2	550066182	4121779.901
A-3	550136208	4191707.294
BA	550101608	4121583.879
BE	550049508	4121055.905
BF	550071257	4121677.275
BT	550071506	4121710.904
BU	550163104	4121609.115
VB	550198577	4121858.024

Köşe No	Y	X
Köşe 2	4192185	
Köşe 1	5500200	



ORMAN ALANI HARİTASI


İLİ : OSMANIYE

İLÇESİ : BAHÇE

KÖY/MAH : GÖKMUSTAFALI

ADA NO :

PARSEL NO : T.H.



ITRF-96 36

Nokta No	Y	X
A1	552322.76	4117446.24
A2	552310.85	4117492.09
A3	552310.85	4117618.15
A4	552460.36	4117577.38
A5	552477.49	4117502.53
A6	552392.09	4117446.24

ALAN

Ada	Parsel	Noktalar	HesapAlan
	SEC_ALAN	A3,A4,A5,A6,A1,A2	21582.61

ORMAN ALANI HARİTASI

İL:OSMANIYE

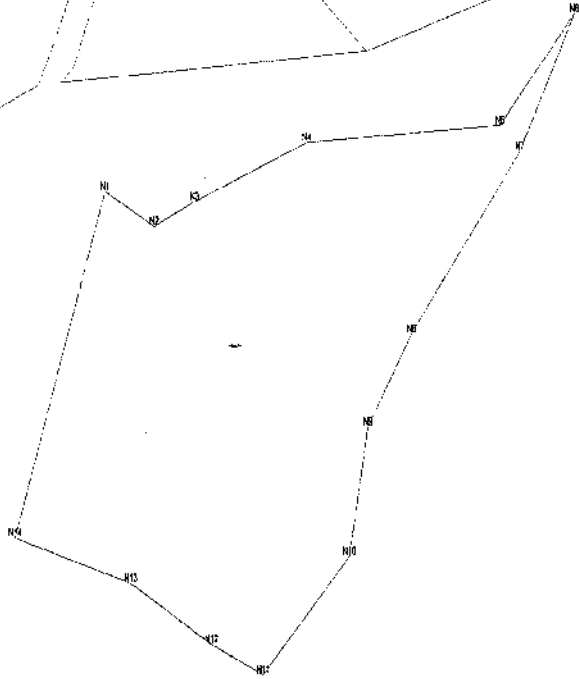
İLÇESİ:DÜZİÇİ

KÖY/MAHALLE:ALİBOZLU

ADA NO:104

PARSEL NO:3

MALİK:ORMAN



NO	Y	Z
N1	501345.00	400012.00
N2	501345.00	400012.00
N3	501345.00	400012.00
N4	501345.00	400012.00
N5	501345.00	400012.00
N6	501345.00	400012.00
N7	501345.00	400012.00
N8	501345.00	400012.00
N9	501345.00	400012.00
N10	501345.00	400012.00
N11	501345.00	400012.00
N12	501345.00	400012.00
N13	501345.00	400012.00
N14	501345.00	400012.00

ORMAN ALAN HARİTASI

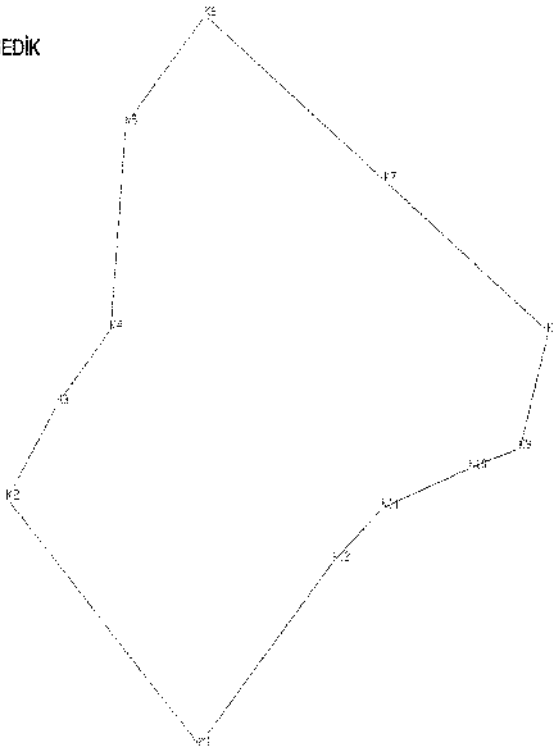
İLİ : OSMANİYE

İLÇESİ : DÜZİÇİ

KÖY / MAH : KARAGEDİK

ADA NO :

PARSEL NO : T.H.



TESCİL HARİCİ ALAN

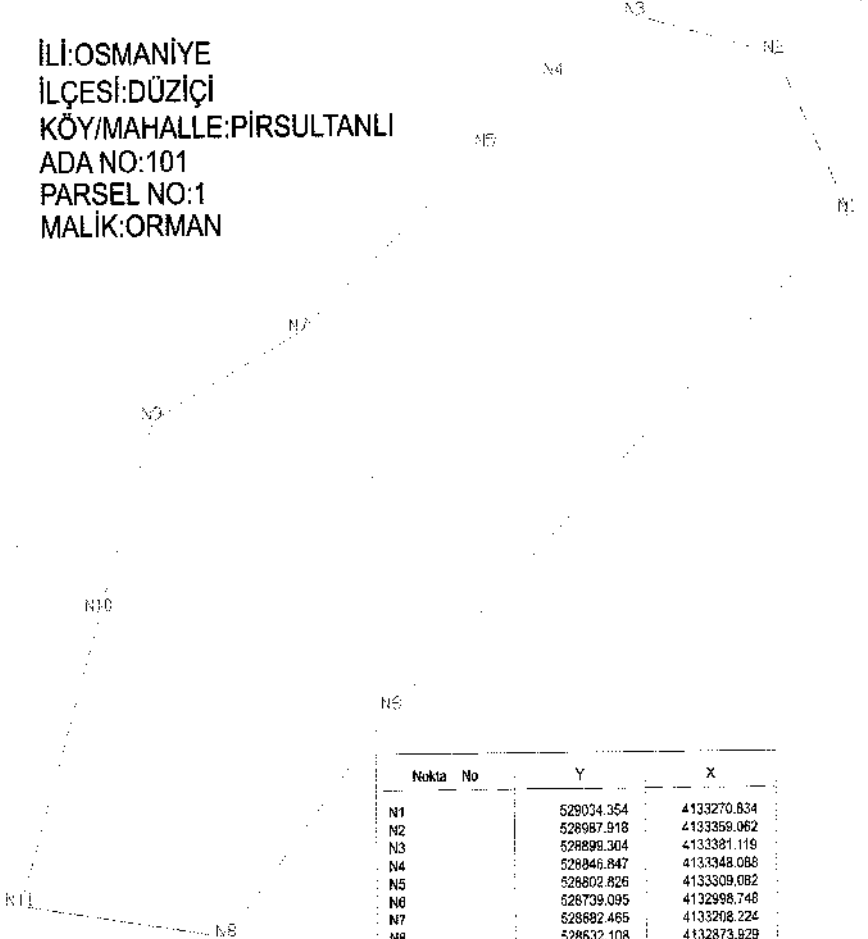
ITRF 96/3

NoktaNo	Y	X	NoktaNo	Y	X
K1	523028.990	4119664.051	K2	522857.773	4119827.770
K3	522903.346	4119890.220	K4	522951.723	4119938.597
K5	522965.971	4120073.350	K6	523037.265	4120144.643
K7	523197.210	4120034.768	K8	523343.161	4119934.505
K9	523317.227	4119857.938	K10	523272.769	4119845.689
K11	523193.604	4119819.488	K12	523150.015	4119785.076

Ada	Parsel	Noktalar	HesapAlan
TOPLU_ALAN		K1,K2,K3,K4,K5,K6,K7,K8,K9, K10,K11,K12	117390.949

ORMAN ALANI HARİTASI

İL:OSMANIYE
İLÇESİ:DÜZİÇİ
KÖY/MAHALLE:PIRSULTANLI
ADA NO:101
PARSEL NO:1
MALİK:ORMAN



Nokta No	Y	X
N1	529034.354	4133270.834
N2	528987.918	4133359.062
N3	528899.304	4133381.119
N4	528846.847	4133348.088
N5	528802.826	4133309.082
N6	528739.095	4132998.748
N7	528692.465	4133208.224
N8	528632.108	4132873.929
N9	528587.737	4133180.302
N10	528553.189	4133054.430
N11	528500.921	4132892.277

Ada	Parsel	Alan	Pifta
101	1	114261.690	

ORMAN ALANI HARİTASI

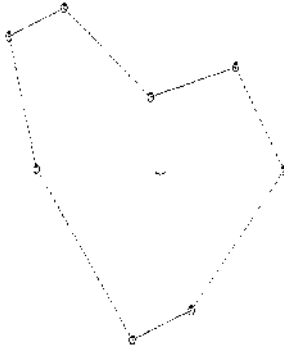
İLİ : OSMANİYE

İLÇESİ : DÜZİÇİ

KÖY/MAH : SÖĞÜTLÜGÖL

ADANO :

PARSEL NO : T.H.



ITRF-96 36

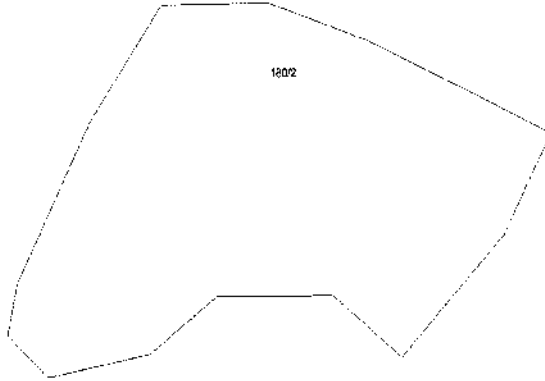
Nokta No	Y	X
A1	543693.78	4121956.53
A2	543631.83	4122031.69
A3	543614.32	4122089.51
A4	543650.21	4122101.69
A5	543706.46	4122062.34
A6	543761.28	4122074.91
A7	543792.28	4122029.64
A8	543731.85	4121969.22

ALAN

Ada	Parsel	Noktalar	HesapAlan
	SEC_ALAN	A3,A4,A5,A6,A7,A8,A1,A2	14178.39

ORMAN ALANI HARİTASI

İLİ : OSMANİYE
 İLÇESİ : HASANBEYLİ
 KÖY / MAH : ÇOLAKLI
 ADA NO : 180
 PARSEL NO : 2

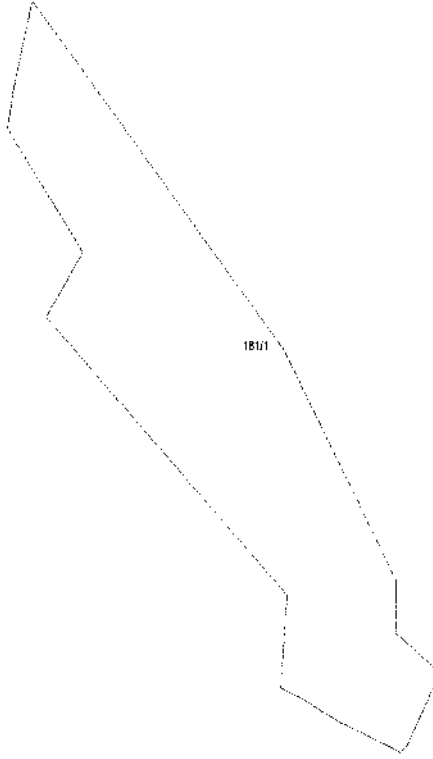


ITRF96/3

NoktaNo	Y	X	NoktaNo	Y	X
Ç1	548851.945	4114955.582	Ç2	548784.519	4114943.011
Ç3	548757.763	4114966.524	Ç4	548764.249	4114985.226
Ç5	548813.869	4115085.529	Ç6	548860.962	4115149.861
Ç7	548932.164	4115150.377	Ç8	548956.700	4115129.127
Ç9	549068.394	4115098.220	Ç10	549118.046	4115078.243
Ç11	549086.744	4115020.562	Ç12	549018.702	4114952.520
Ç13	548973.041	4114987.421	Ç14	548896.355	4114987.421
Ada	Parsel	Noktalar		HesapAlan	
TOPLU_ALAN1		Ç1,Ç2,Ç3,Ç4,Ç5,Ç6,Ç7,Ç8,Ç9, Ç10,Ç11,Ç12,Ç13,Ç14		47245.632	

ORMAN ALANI HARITAS

İLİ : OSMAN|YE
 İLÇESİ : HASANBEYLİ
 KÖY / MAH : ÇOLAKLI
 ADA NO : 181
 PARSEL NO : 1

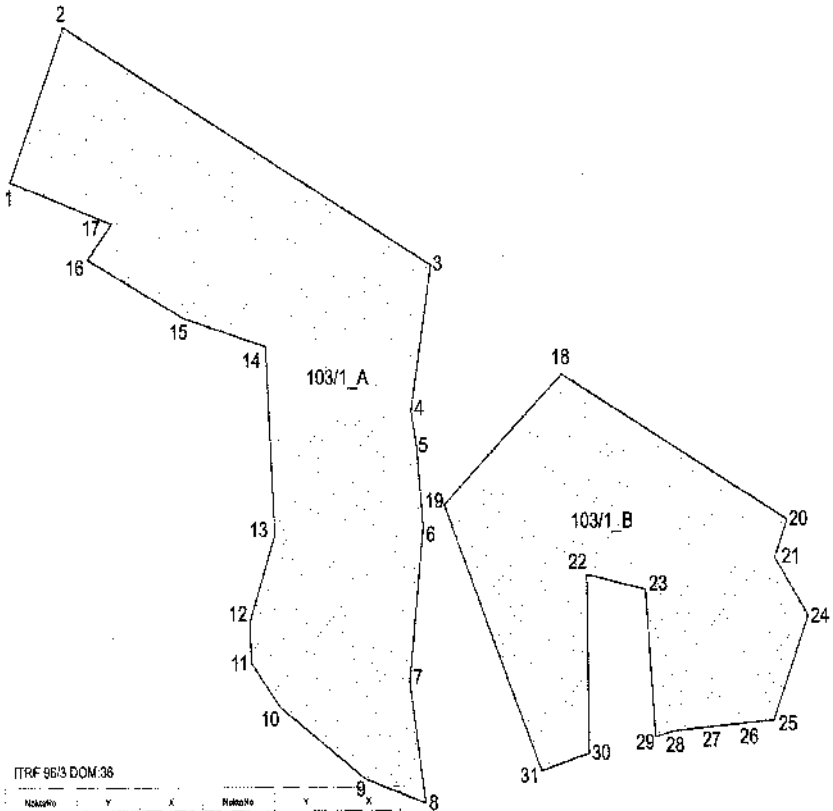


ITRF96/3

NoktaNo	Y	X	NoktaNo	Y	X
Ç15	548062.522	4115320.502	Ç16	548041.039	4115337.492
Ç17	548015.613	4115350.664	Ç18	548000.779	4115366.263
Ç19	548005.613	4115408.662	Ç20	547843.247	4115564.575
Ç21	547868.330	4115600.619	Ç22	547831.307	4115661.193
Ç23	547817.715	4115669.760	Ç24	547822.166	4115692.123
Ç25	547835.213	4115740.006	Ç26	548004.337	4115545.379
Ç27	548080.177	4115416.142	Ç28	548079.619	4115386.906
Ç29	548109.785	4115364.410	Ç30	548087.028	4115324.558
Ada	Parasel	Noktalar	HesapAlan		
TOPLU_ALAN2		Ç22,Ç23,Ç24,Ç25,Ç26,Ç27,Ç28, Ç19,Ç18,Ç17,Ç28,Ç29,Ç21,Ç22, Ç23,Ç24	37011.198		

ORMAN ALANI HARİTASI

İLİ: OSMANİYE
 İLÇESİ: HASANBEYİLİ
 KÖY/MAHALLE: KALECİK
 ADA/PARSEL NO: 103/1
 MÜLKİYETİ: MALİYE HAZİNESİ (ORMAN)



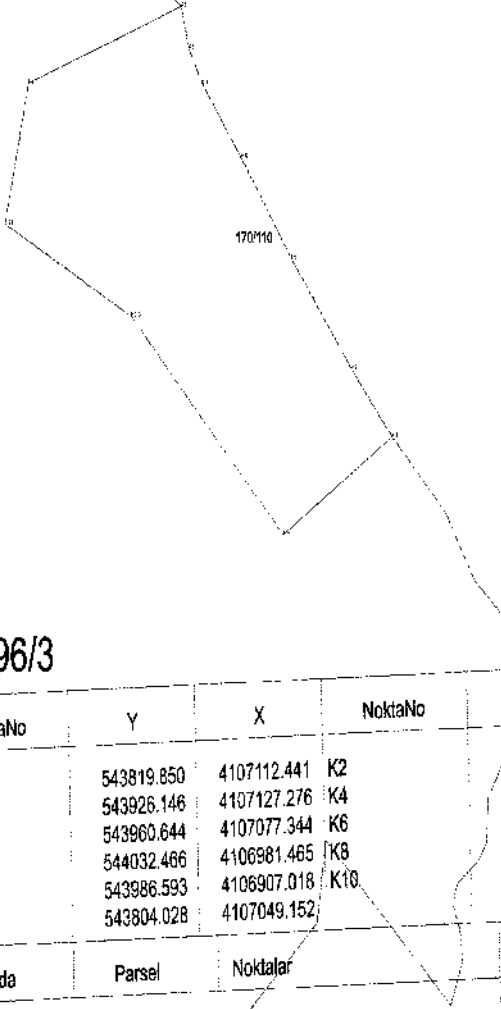
ITRF 96/3 DOM 38

NoktaNo	Y	X	NoktaNo	Y	X
1	541262.419	4114201.780	2	541334.796	4115140.332
3	541269.932	4114261.732	4	541528.025	4114701.124
5	541517.817	4114261.266	6	541620.136	4114707.588
7	541521.432	4114262.624	8	541520.194	4115222.258
9	541523.939	4114261.775	10	541423.814	4114268.221
11	541429.722	4114618.231	12	541429.119	4114262.455
13	541425.207	4114272.295	14	541422.222	4114262.248
15	541426.174	4114267.026	16	541321.528	4114268.226
17	541246.256	4114263.822	18	541719.380	4114268.932
19	541620.552	4114722.274	20	541265.436	4114717.240
21	541524.896	4114262.482	22	541726.813	4114275.265
23	541721.452	4114262.978	24	541222.262	4114277.023
25	541822.222	4114278.045	26	541222.212	4114277.023
27	541320.813	4114256.216	28	541222.266	4114277.023
29	541722.222	4114256.216	30	541222.266	4114277.023
31	541722.222	4114256.216			

Ada	Parsel	Yüzölçü	PaftaNo
103	1_A	1.224,587,88,10,11,12,13, 14,15,16,17	71191.632
103	1_B	33,37,18,25,26,27,28,29,30,31	44981.677
		29,27,29,22	TOPLAM: 11698,3259

ORMAN ALANI HARİTASI

İLİ : OSMANİYE
 İLÇESİ : HASANBEYLİ
 KÖY / MAH : KARAYİĞİT
 ADA NO : 170
 PARSEL NO : 110



ITRF 96/3

NoktaNo	Y	X	NoktaNo	Y	X
K1	543819.850	4107112.441	K2	543921.171	4107146.327
K3	543926.146	4107127.276	K4	543934.976	4107111.305
K5	543960.644	4107077.344	K6	543993.025	4107031.932
K7	544032.466	4106981.465	K8	544058.792	4106950.751
K9	543986.593	4106907.018	K10	543886.980	4107006.630
K11	543804.028	4107049.152			
Ada	Parsel	Noktalar	HesapAlan		
TOPLU_ALAN		K1, K2, K3, K4, K5, K6, K7, K8, K9, K10, K11	26805.641		

ORMAN ALANI HARİTASI

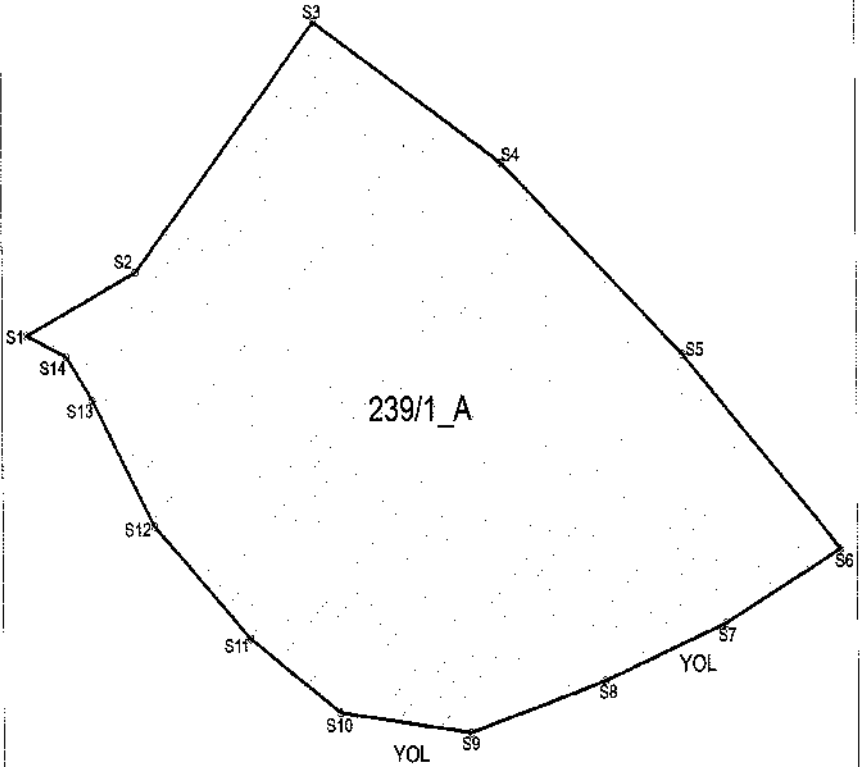
İLİ: OSMANIYE

İLÇESİ: HASANBEYLİ

KÖY/MAHALLE: SARAYOVA

ADA/PARSEL NO: 239/1

MÜLKİYETİ: MALİYE HAZİNESİ (ORMAN)



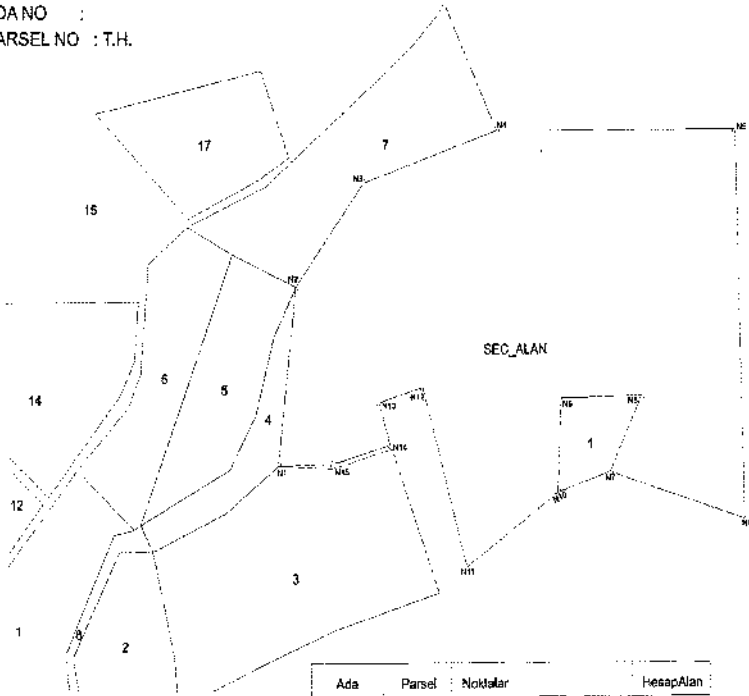
ITRF 96/3 DOM:36

NO	Y	X	NO	Y	X
S1	547547.740	4107810.079	S2	547538.744	4127859.079
S3	547635.681	4107808.302	S4	547225.791	4107861.378
S5	547793.471	4107802.760	S6	547652.785	4107743.550
S7	547895.450	4107721.522	S8	547704.079	4107724.239
S9	547713.718	4107698.370	S10	547684.915	4107691.287
S11	547629.183	4107717.823	S12	547666.649	4107702.111
S13	547532.372	4107793.416	S14	547562.655	4107683.749

Ada	Parsel	Alanlar	Alanlar
239	1_A	51,52,53,61,55,66,57,58,59, 610,611,512,313,314	300*1103

ORMAN ALANI HARİTASI

İLİ : OSMANİYE
 İLÇESİ : HASANBEYLİ
 KÖY / MAH : YEŞİLYURT
 ADA NO :
 PARSEL NO : T.H.



Ada	Parsel	Noktalar	HesapAlan
SEC_ALAN		N1,N2,N3,N4,N5,N6,N7,N8,N9, N10,N11,N12,N13,N14,N15	49495.032

ITRF96

Nokta No	Y	X
N1	546992.69	4111178.72
N2	547004.39	4111277.93
N3	547046.84	4111335.23
N4	547130.76	4111363.89
N5	547281.07	4111363.89
N6	547285.45	4111148.26
N7	547201.09	4111174.63
N8	547221.30	4111216.92
N9	547170.65	4111215.53
N10	547168.28	4111163.35
N11	547110.78	4111122.04
N12	547083.58	4111221.94
N13	547056.18	4111213.63
N14	547062.89	4111190.14
N15	547027.10	4111179.69

ORMAN ALANI HARITASI

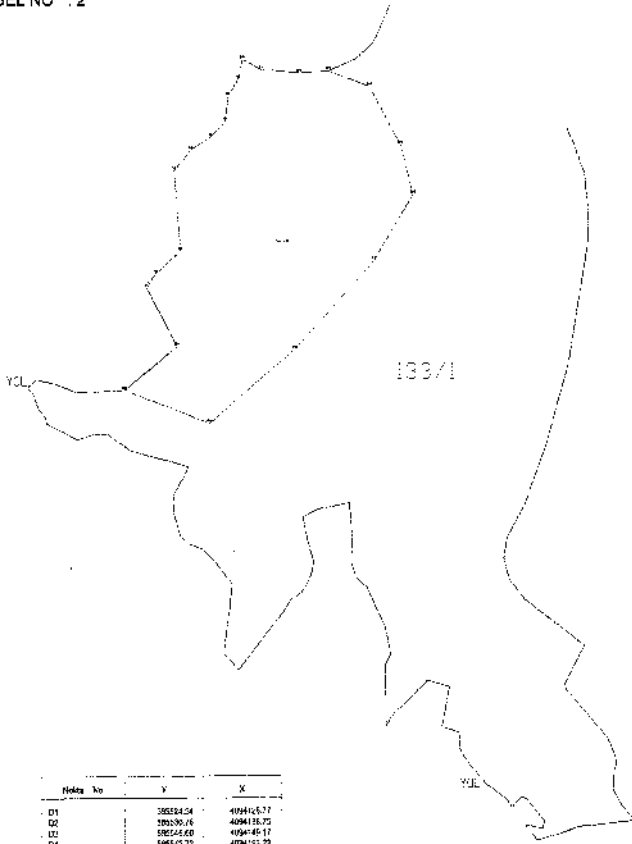
İLİ : KİLİS

İLÇESİ : MUSABEYLİ

KÖY / MAH : DELİFAKIKARADUT

ADA NO : 126

PARSEL NO : 2

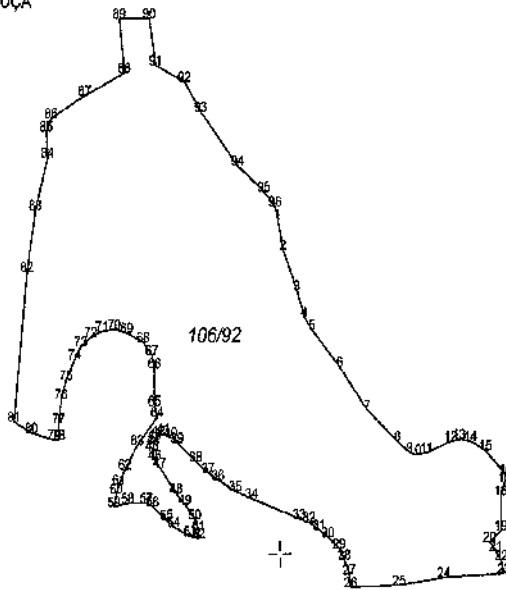


Hizmet No	Y	X
D1	302514.54	409446.37
D2	302535.76	409416.73
D3	302546.60	409446.17
D4	302542.73	409455.22
D5	302532.67	409424.82
D6	302566.24	4092711.37
D7	302574.24	409220.12
D8	302549.12	409424.16
D9	302534.75	409441.87
D10	302547.47	409424.95
D11	302538.77	409443.32
D12	302514.44	409449.38
D13	302542.84	409424.72
D14	302538.09	409420.59
D15	302538.85	409420.61
D16	302530.79	4094179.15
D17	302537.67	4094143.16
D18	302533.32	409404.27
D19	302534.88	409403.16
D20	302532.86	409402.48
D21	302541.92	409406.44

Ada	Parsel	Koordinat	Resmî Alan
TROPİKALAN		01.01.02.03.04.05.06.07.08.09. 010.01.01.02.03.04.05.06.07. 017.01.01.02.03.04.05.06.07.	21129.33

İLİ : MALATYA
İLÇESİ : PÜTÜRGE
KÖY / MAH : TEPEHAN/ARGUÇA
ADA NO : 106
PARSEL NO : 92
ALAN:49352.70
ITRF96/39-3

ORMAN ALANI HARİTASI



Nöbe No	X	Y	Nöbe No	X	Y
1	477007.102	4223888.406	31	476848.205	4223887.781
2	477008.812	4223888.168	32	476848.502	4223887.513
3	477010.345	4223888.262	33	476849.848	4223887.282
4	477014.407	4223888.122	34	476851.991	4223887.185
5	477015.841	4223887.942	35	476853.136	4223887.058
6	477016.822	4223887.866	36	476853.240	4223887.048
7	477018.173	4223887.916	37	476853.116	4223887.070
8	477018.881	4223887.776	38	476852.426	4223887.030
9	477019.883	4223887.482	39	476851.124	4223886.841
10	477020.215	4223887.370	40	476849.494	4223886.742
11	477020.003	4223887.182	41	476848.194	4223886.641
12	477019.794	4223887.069	42	476846.494	4223886.542
13	477019.584	4223886.911	43	476844.794	4223886.442
14	477019.375	4223886.723	44	476843.094	4223886.342
15	477019.166	4223886.588	45	476841.394	4223886.242
16	477018.957	4223886.468	46	476839.694	4223886.142
17	477018.748	4223886.361	47	476838.000	4223886.042
18	477018.539	4223886.268	48	476836.300	4223885.942
19	477018.330	4223886.189	49	476834.600	4223885.842
20	477018.121	4223886.122	50	476832.900	4223885.742
21	477017.912	4223886.067	1	476831.200	4223885.642
22	477017.703	4223886.024	2	476829.500	4223885.542
23	477017.494	4223885.993	3	476827.800	4223885.442
24	477017.285	4223885.974	4	476826.100	4223885.342
25	477017.076	4223885.967	5	476824.400	4223885.242
26	477016.867	4223885.972	6	476822.700	4223885.142
27	477016.658	4223885.989	7	476821.000	4223885.042
28	477016.449	4223886.018	8	476819.300	4223884.942
29	477016.240	4223886.059	9	476817.600	4223884.842
30	477016.031	4223886.112	10	476815.900	4223884.742
31	477015.822	4223886.177	11	476814.200	4223884.642
32	477015.613	4223886.254	12	476812.500	4223884.542
33	477015.404	4223886.343	13	476810.800	4223884.442
34	477015.195	4223886.444	14	476809.100	4223884.342
35	477014.986	4223886.557	15	476807.400	4223884.242
36	477014.777	4223886.682	16	476805.700	4223884.142
37	477014.568	4223886.819	17	476804.000	4223884.042
38	477014.359	4223886.968	18	476802.300	4223883.942
39	477014.150	4223887.129	19	476800.600	4223883.842
40	477013.941	4223887.302	20	476798.900	4223883.742
41	477013.732	4223887.487	21	476797.200	4223883.642
42	477013.523	4223887.684	22	476795.500	4223883.542
43	477013.314	4223887.893	23	476793.800	4223883.442
44	477013.105	4223888.114	24	476792.100	4223883.342
45	477012.896	4223888.347	25	476790.400	4223883.242
46	477012.687	4223888.592	26	476788.700	4223883.142
47	477012.478	4223888.849	27	476787.000	4223883.042
48	477012.269	4223889.118	28	476785.300	4223882.942
49	477012.060	4223889.400	29	476783.600	4223882.842
50	477011.851	4223889.694	30	476781.900	4223882.742
1	476831.200	4223885.642	1	476831.200	4223885.642
2	476829.500	4223885.542	2	476829.500	4223885.542
3	476827.800	4223885.442	3	476827.800	4223885.442
4	476826.100	4223885.342	4	476826.100	4223885.342
5	476824.400	4223885.242	5	476824.400	4223885.242
6	476822.700	4223885.142	6	476822.700	4223885.142
7	476821.000	4223885.042	7	476821.000	4223885.042
8	476819.300	4223884.942	8	476819.300	4223884.942
9	476817.600	4223884.842	9	476817.600	4223884.842
10	476815.900	4223884.742	10	476815.900	4223884.742
11	476814.200	4223884.642	11	476814.200	4223884.642
12	476812.500	4223884.542	12	476812.500	4223884.542
13	476810.800	4223884.442	13	476810.800	4223884.442
14	476809.100	4223884.342	14	476809.100	4223884.342
15	476807.400	4223884.242	15	476807.400	4223884.242
16	476805.700	4223884.142	16	476805.700	4223884.142
17	476804.000	4223884.042	17	476804.000	4223884.042
18	476802.300	4223883.942	18	476802.300	4223883.942
19	476800.600	4223883.842	19	476800.600	4223883.842
20	476798.900	4223883.742	20	476798.900	4223883.742
21	476797.200	4223883.642	21	476797.200	4223883.642
22	476795.500	4223883.542	22	476795.500	4223883.542
23	476793.800	4223883.442	23	476793.800	4223883.442
24	476792.100	4223883.342	24	476792.100	4223883.342
25	476790.400	4223883.242	25	476790.400	4223883.242
26	476788.700	4223883.142	26	476788.700	4223883.142
27	476787.000	4223883.042	27	476787.000	4223883.042
28	476785.300	4223882.942	28	476785.300	4223882.942
29	476783.600	4223882.842	29	476783.600	4223882.842
30	476781.900	4223882.742	30	476781.900	4223882.742

476946.899

477513.813

ORMAN ALANI HARİTASI

İL : MALATYA

İLÇESİ : PÖTURGE

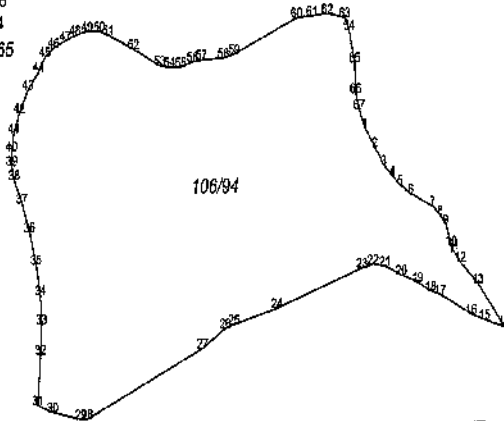
KÖY / MAH : TEPEHAN-ARGUÇA

ADANO : 106

PARSEL NO : 94

ALAN : 55227.65

1TRF96/39-3



Nöme No	Y	X
1	47220.245	42242.252
2	47347.522	42242.252
3	47294.081	42242.252
4	47291.075	42242.252
5	47287.480	42242.252
6	47376.846	42242.252
7	47289.454	42242.252
8	47289.574	42242.252
9	47403.842	42242.252
10	47408.292	42242.252
11	47410.985	42242.252
12	47415.272	42242.252
13	47429.259	42242.252
14	47459.372	42242.252
15	47434.457	42242.252
16	47453.548	42242.252
17	47289.439	42242.252
18	47291.596	42242.252
19	47281.053	42242.252
20	47287.877	42242.252
21	47334.705	42242.252
22	47245.146	42242.252
23	47232.274	42242.252
24	47287.857	42242.252
25	47233.724	42242.252
26	47228.795	42242.252
27	47230.254	42242.252
28	47116.955	42242.252
29	47110.846	42242.252
30	47188.028	42242.252
31	47275.208	42242.252
32	47275.208	42242.252
33	47272.459	42242.252
34	47275.639	42242.252
35	47275.177	42242.252
36	47275.074	42242.252
37	47263.888	42242.252
38	47262.793	42242.252
39	47260.095	42242.252
40	47260.095	42242.252
41	47262.075	42242.252
42	47262.299	42242.252
43	47269.349	42242.252
44	47271.141	42242.252
45	47270.429	42242.252
46	47262.453	42242.252
47	47270.107	42242.252
48	47270.107	42242.252
49	47271.853	42242.252
50	47271.285	42242.252
51	47271.301	42242.252
52	47271.301	42242.252
53	47271.301	42242.252
54	47271.301	42242.252
55	47271.301	42242.252
56	47271.301	42242.252
57	47271.301	42242.252
58	47271.301	42242.252
59	47271.301	42242.252

Y	X
60	47289.080
61	47287.384
62	47286.628
63	47283.857
64	47287.141
65	47281.488
66	47282.272
67	47281.488

4224000.000

476946.899

477513.813

4223618.833

4223618.833

700

750

ORMAN HARİTASI ALANI

İLİ : MALATYA
 İLÇESİ : PÖTURGE
 KÖY / MAH : YEŞİLDERE
 ADA NO : 105
 PARSEL NO : 64
 ITRF 96/39-3
 ALAN: 126311.81

105/64

105/64

105/64

105/64

Node No	X	Y
1	421567.435	477832.272
2	4215405.646	477832.272
3	4215392.029	477832.272
4	4215212.460	477832.272
5	4215148.355	477832.272
6	4215181.279	477832.272
7	4215181.279	477832.272
8	4215181.279	477832.272
9	4215181.279	477832.272
10	4215181.279	477832.272
11	4215181.279	477832.272
12	4215200.502	477832.272
13	4215200.502	477832.272
14	4215200.502	477832.272
15	4215200.502	477832.272
16	4215200.502	477832.272
17	4215200.502	477832.272
18	4215200.502	477832.272
19	4215200.502	477832.272
20	4215200.502	477832.272
21	4215200.502	477832.272
22	4215200.502	477832.272
23	4215200.502	477832.272
24	4215200.502	477832.272
25	4215200.502	477832.272
26	4215200.502	477832.272
27	4215200.502	477832.272
28	4215200.502	477832.272
29	4215200.502	477832.272
30	4215200.502	477832.272
31	4215200.502	477832.272
32	4215200.502	477832.272
33	4215200.502	477832.272
34	4215200.502	477832.272
35	4215200.502	477832.272
36	4215200.502	477832.272
37	4215200.502	477832.272
38	4215200.502	477832.272
39	4215200.502	477832.272
40	4215200.502	477832.272
41	4215200.502	477832.272
42	4215200.502	477832.272
43	4215200.502	477832.272
44	4215200.502	477832.272
45	4215200.502	477832.272
46	4215200.502	477832.272
47	4215200.502	477832.272
48	4215200.502	477832.272
49	4215200.502	477832.272
50	4215200.502	477832.272
51	4215200.502	477832.272
52	4215200.502	477832.272

4214312.495

478000.000

478500.000

4214312.495

478863.835

478863.835

477736.101

000

000

000

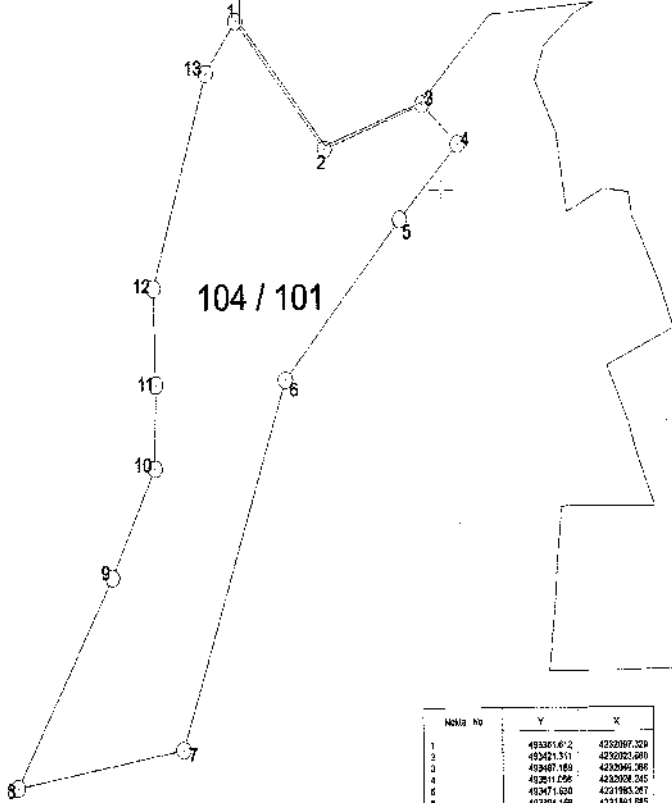
477736.101

4215317.007

4215317.007

ORMAN ALANI HARITASI

İLİ : MALATYA
 İLÇESİ : PÜTÜRGE
 KÖY / MAH : GÜVENDİK
 ADA NO : 104
 PARSEL NO : 101
 ALAN : 41768.45
 ITRF 96 / 39 - 3



Nokta No	Y	X
1	493361.672	4232097.329
2	493421.511	4232082.690
3	493487.160	4232095.998
4	493511.296	4232098.245
5	493471.620	4231985.281
6	493394.150	4231851.835
7	493294.384	4231879.866
8	493272.137	4231986.624
9	493276.897	4231774.625
10	493356.775	4231861.140
11	493307.002	4231888.259
12	493305.827	4231844.721
13	493341.489	4232067.476

4218304.624

4218304.624

468257.654

468830.199

ORMAN ALANI HARİTASI

İLİ : MALATYA
İLÇESİ : PÜTÜRGE
KÖY/MAH : KOZLUK
ADANO : 104
PARSEL NO : 1
ALAN : 95555.8
ITRF96/39-3

104/1

8000.000

Nokta No	Y	X
1	468281.594	4218052.416
2	468564.090	4218161.681
3	468751.174	4218252.518
4	468794.654	4218143.300
5	468814.218	4218100.856
6	468787.657	4218082.400
7	468761.848	4218067.820
8	468720.536	4218049.820
9	468674.801	4218030.438
10	468638.919	4218004.310
11	468590.653	4217970.048
12	468557.011	4217944.763
13	468536.968	4217921.175
14	468483.982	4217911.003
15	468429.649	4217909.168
16	468372.929	4217881.570
17	468323.118	4217865.082
18	468320.643	4217905.165
19	468321.868	4217965.111

7500.000

4217495.843

468830.199

4217495.843

468830.199

4220140.313

4220140.313

487199.585

İLİ : MALATYA
 İLÇESİ : PÜTÜRGE
 KÖY / MAH : KOZLUK
 ADA NO : 107
 PARSEL NO : 1
 ALAN : 52195.33
 ITRF96/39-3

ORMAN ALANI HARİTASI

107/1

107/1

Nokta No	Y	X
1	466408.305	4219628.674
2	466451.384	4219680.337
3	466600.020	4219741.224
4	466710.159	4219780.882
5	466712.862	4219783.967
6	466911.080	4219837.956
7	466991.992	4219860.325
8	467090.914	4219885.465
9	467141.251	4219918.972
10	467126.663	4219865.496
11	467082.208	4219836.322
12	466993.300	4219812.428
13	466881.885	4219772.141
14	466810.481	4219737.411
15	466744.899	4219681.321
16	466616.860	4219680.921
17	466562.048	4219621.308
18	466510.036	4219573.297

0.000

0.000

4218906.089

466500.0

467000.0

4218906.089

487199.585